(15)

Click Here for Field Notes

73

1593

TOWNSHIP No. 45 NORTH, RANGE No. 68 WEST of the 6TH Principal MERIDIAN.

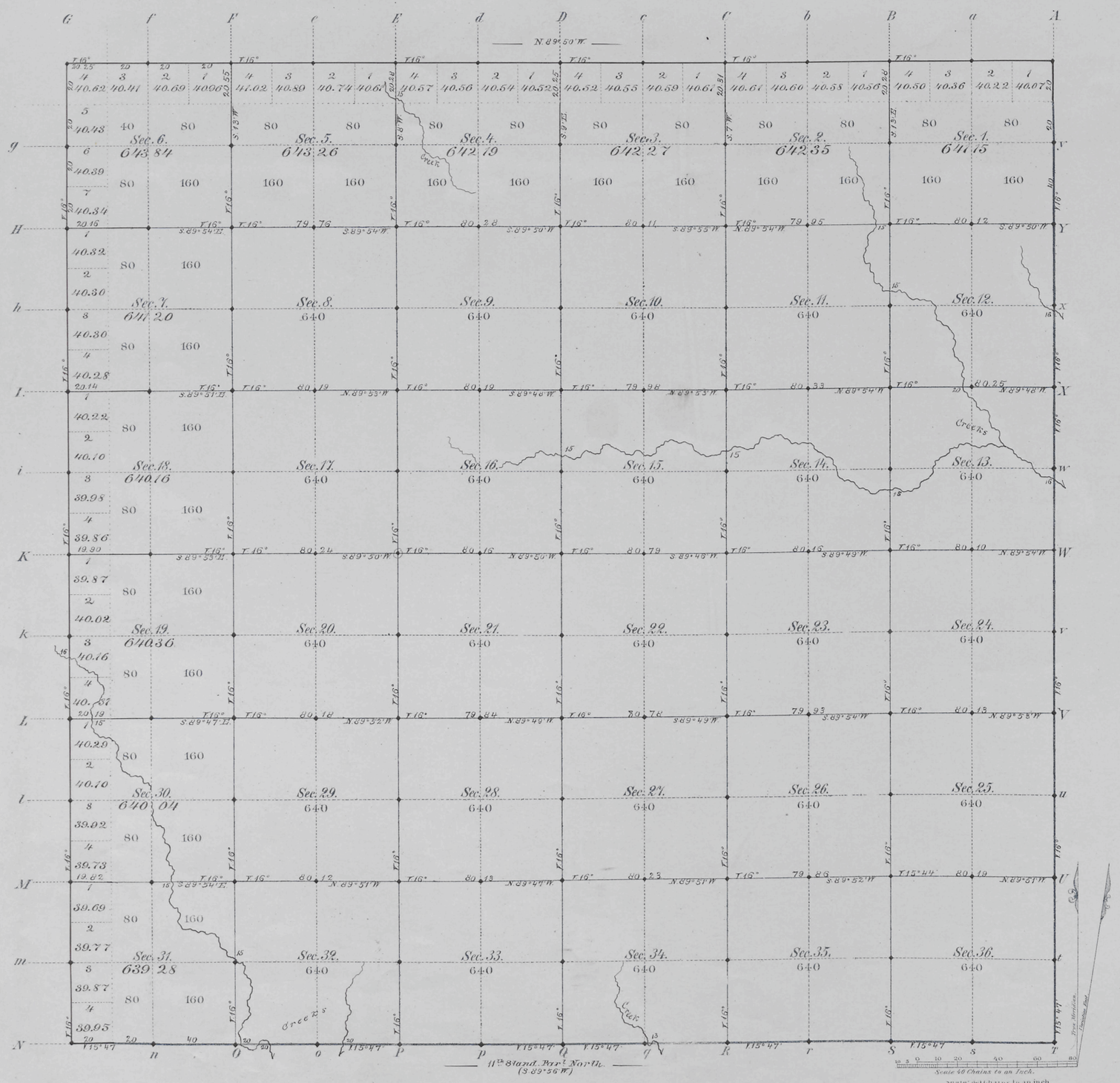

Total number of Acres. 23,056.10

Surveys Designated	By Whom Surveyed	Date of Contract	Amount of Surveys Mls	Chs	Lks	When Surveyed	Magnetic Declination
E. W. & N. Township lines	W. J. Boland	April 18, 1882	18	0	75	May 18 & 19, 1882	16° East
Subdivisions	F. W. Weisshaar, Jr.	" " "	60	5	88	July 10 – 17, 1882	16° " "
Connections							
11th Stand. Par. N.	A. P. Hanson	Octob. 25, 1881	6	0	0	April 4, 1882	

The above Map of Township No. 45 North of Range No. 68 West of the Sixth Principal Meridian Wyoming Territory is strictly conformable to the field notes of the survey thereof on file in this Office, which have been examined and approved.

Surveyor General's Office,
Cheyenne, Wyoming
November 11th 1882.

Edw. C. Daniel
Surv. Genl.

A. Gast & Co., St. Louis, Mo.

1014

45 - 68

(15)

Indexed

accession no. 1418

Click Here for Field Notes

Retracement Notes, All or Part

98

EXTERIOR LINES.

Scale 3 miles to 1 inch. Magnetic Var. E.

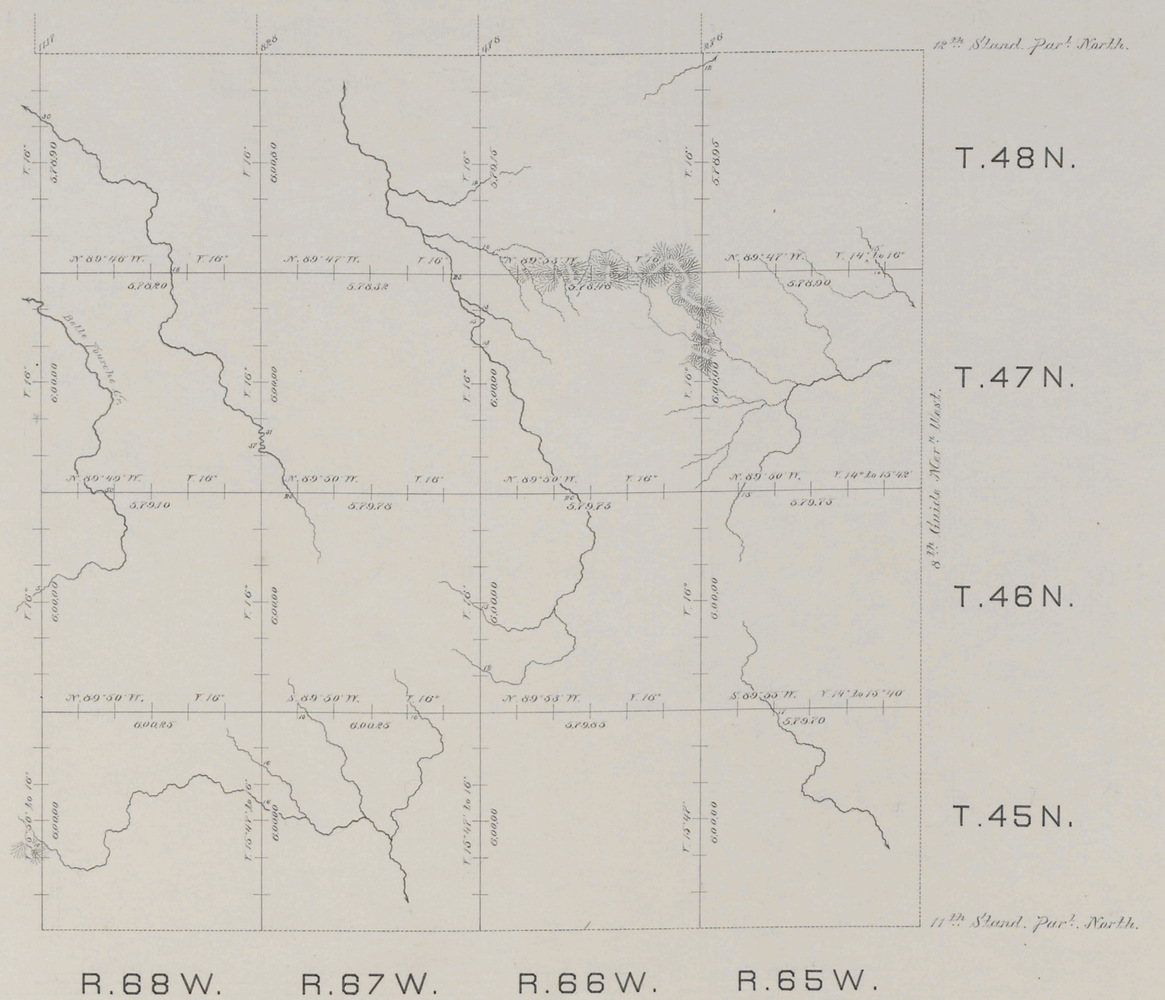

Surveys Designated.	By Whom Surveyed.	Date of Contract.	Amount of Surveys.			When Surveyed.
			mls.	chs.	lks.	
Exterior lines.	W. J. Boland.	April 18th, 1882.	167	70	71	May 1-23, 1882.
Connections.	" " "	" " "		26	99	" " "

I hereby certify that the above diagram of the Exterior lines of Townships 45, 46, 47 and 48 N. Ranges 65, 66, 67 and 68 West of the Sixth Principal Meridian, Wyoming Territory, is strictly conformable to the field notes of the survey thereof on file in this Office, which have been examined and approved.

Surveyor Generals Office,
Cheyenne, Wyo. Novemb. 15th 1882.

Edw. C. David
Surveyor General.

1039

15

Indexes

accession no. 1288

14

11TH STANDARD PARALLEL NORTH

From the 8th to the 9th Guide Meridian West between Townships 44 & 45 N. in Ranges 65 to 72 inclusive West of the 6th Principal Meridian Wyoming Ter.

(Courses: S. 89° 56' W.)

Click Here for Field Notes

Retracement Notes, All or Part



Scale: 40 chains to an Inch.

Magnetic variation East.

Surveys Designated	By whom surveyed	Date of Contract	Amount of Survey Nos	Chs.	Lks.	When surveyed.
11th Standard Pal N.	A. P. Hanson	October 25th 1881	48	1	30	March 31st to Apr 4 1882

I hereby certify that the above diagram of the 11th Standard Parallel North from the 8th to the 9th Guide Meridian West between Townships 44 & 45 North in Ranges 65 to 72 inclusive West of the 6th Principal Meridian Wyoming Territory, is strictly conformable to the field notes of the survey thereof on file in this Office, which have been examined and approved.

Surveyor Generals Office.

Cheyenne, Wyo. October 16th 1882

Edw. C. David

Surveyor General

954