8197 **Click Here for Field Notes**

ORIGINAL

TOWNSHIP 46 NORTH, RANGE 61 WEST, OF THE SIXTH PRINCIPAL MERIDIAN, WYOMING.

DEPENDENT RESURVEY

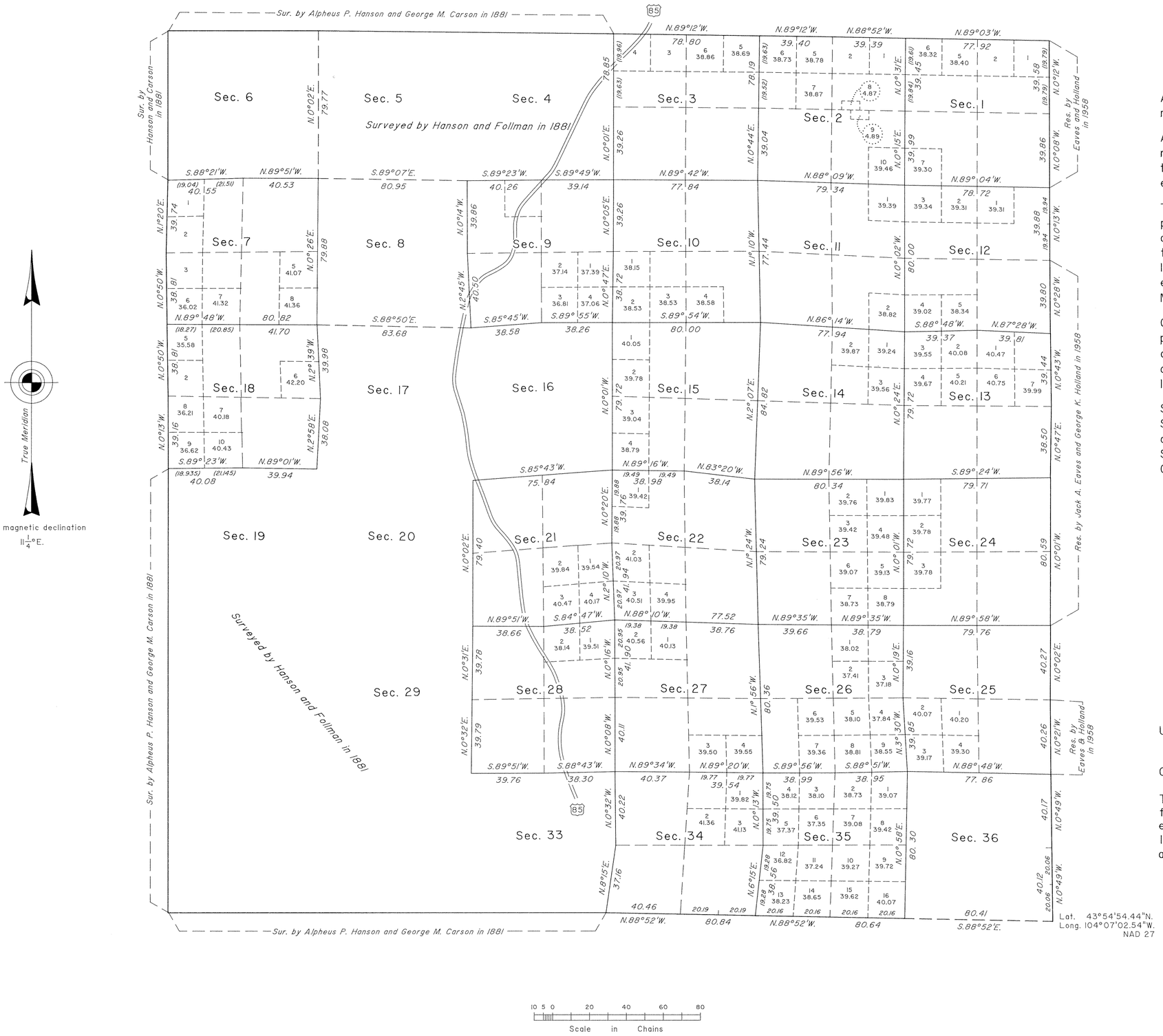

A history of surveys is contained in the field notes.

A portion of the south boundary was dependently resurveyed by Lynn A. Forbes in 1993, during the dependent resurvey of T. 45 N., R. 61 W., executed concurrently under this same group.

This plat represents the dependent resurvey of a portion of the east, west and north boundaries, and a portion of the subdivisional line, designed to restore the corners in their true original locations according to the best available evidence, T. 46 N., R. 61 W., Sixth Principal Meridian, Wyoming.

Certain modified lots and areas shown hereon pertain to Federal Interst estate only. Except as indicated hereon, the lottings and areas are as shown on the plat approved August 12, 1882.

Survey executed by Lynn A. Forbes, Cadastral Surveyor, beginning September 2, 1993, and completed September 15, 1994, pursuant to Special Instructions dated March 16, 1993, for Group No. 577, Wyoming.

UNITED STATES DEPARTMENT OF THE INTERIOR
BUREAU OF LAND MANAGEMENT

Cheyenne, Wyoming January 21, 1998

This plat is strictly conformable to the approved field notes, and the survey, having been correctly executed in accordance with the requirements of law and the regulations of this Bureau, is hereby accepted.

For the Director

John P. Lee

Chief Cadastral Surveyor for Wyoming

W.H.B.

OFFICIALLY FILED: March 9, 1998

884 A

Click Here for Field Notes

(14) 1209 49

TOWNSHIP No. 46 NORTH, RANGE No. 61 WEST of the 6TH Principal MERIDIAN.



Total number of Acres. 22,941.76

Surveys Designated	By Whom Surveyed	Date of Contract	Amount of Surveys Mls	Chs	Lks	When Surveyed	Magnetic Declination
Township-lines	Hanson & Carson	May 6, 1881	23	76	21	May 28, and June 3, 4, & 6, 1881	15° 35' East
Subdivisions	Hanson & Fullman	" " "	59	67	51	Sept. 30–Oct. 8, 1881	15° 36' " "
Connections							

The above Map of Township No. 46 North of Range No. 61 West of the Sixth Principal Meridian Wyoming Territory is strictly conformable to the field notes of the survey thereof on file in this Office, which have been examined and approved

Surveyor General's Office,
Cheyenne Wyoming
August 12th 1882

Edwin C. David
Surv. Genl.

884

A. Gast & Co., St. Louis, Mo.

46 - 61

Click Here for Field Notes

Ret. Field Notes Tps. 45-48 N.

(14) 1162

Indexed

5

EXTERIOR LINES.

Scale, 3 miles to an inch. Magn. Var. East.

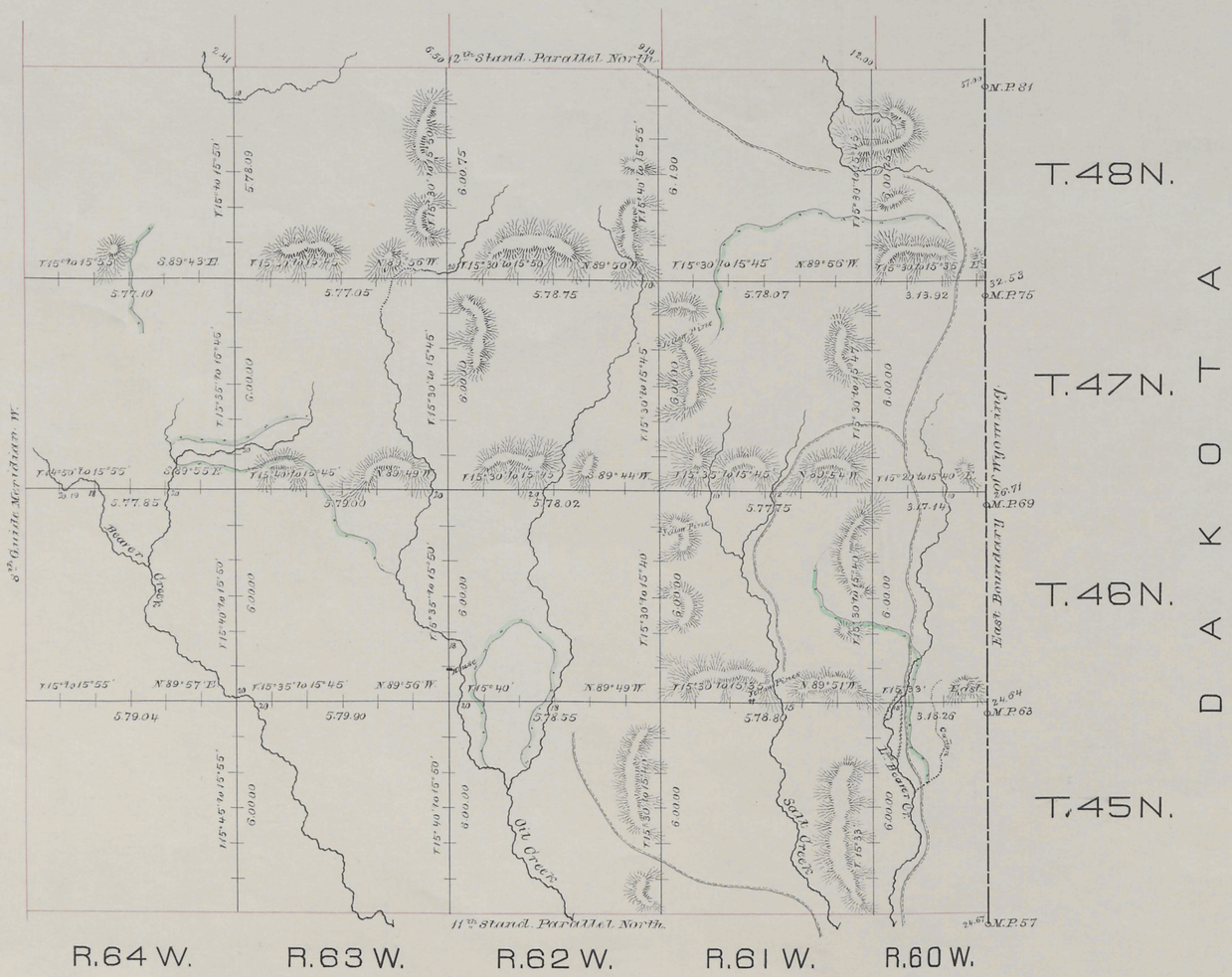

Surveys Designated	By whom surveyed	Date of Contract	Amount of Surveys mls.	chs.	lks.	When Surveyed
Exterior lines	Hanson & Carson	May 6th 1881	177	30	19	May 27th to June 30, 1881
Connections	" " "	" " "	1	33	89	" " "

I hereby certify that the above diagram of the exterior lines of Townships 45 to 48 N. incl. Ranges 60 to 64 incl. West of the 6th Principal Meridian, Wyoming Territory is strictly conformable to the field notes of the survey thereof on file in this Office, which have been examined and approved.

Surveyor General's Office,
Cheyenne, Wyo. August 3rd 1882.

Edw. C. Dawes
Surveyor General.

841