Ac. 6667

Click Here for Field Notes

ORIGINAL

TOWNSHIP 46 NORTH, RANGE 66 WEST OF THE SIXTH PRINCIPAL MERIDIAN, WYOMING

DEPENDENT RESURVEY

RECEIVED MAY 2 1956 Bureau of Land Management Wyo. State Office Cheyenne, Wyoming



This plat represents a retracement and reestablishment of the boundaries and subdivisional lines designed to restore the corners in their original locations according to the best available evidence. The lottings and areas are as shown upon the plat approved November 11, 1882.

Resurvey executed by Russell C. MacDonald August 27 to October 19, 1951 under supplemental special instructions dated May 23, 1951 for Group 229, Wyoming.

UNITED STATES DEPARTMENT OF THE INTERIOR
BUREAU OF LAND MANAGEMENT
Washington, D. C. December 21, 1955

This plat is strictly conformable to the approved field notes, and the survey, having been correctly executed in accordance with the requirements of law and the regulations of this Bureau, is hereby accepted.

For the Director

Earl G. Harrington

Cadastral Engineering Staff Officer

0 5 10 20 40 80
Scale in Chains

Area resurveyed: 23,044.81 acres

M.L.L.

1005-A

46-66

(15)

Click Here for Field Notes

66

1383

TOWNSHIP No. 46 NORTH, RANGE No. 66 WEST of the 6TH Principal MERIDIAN.

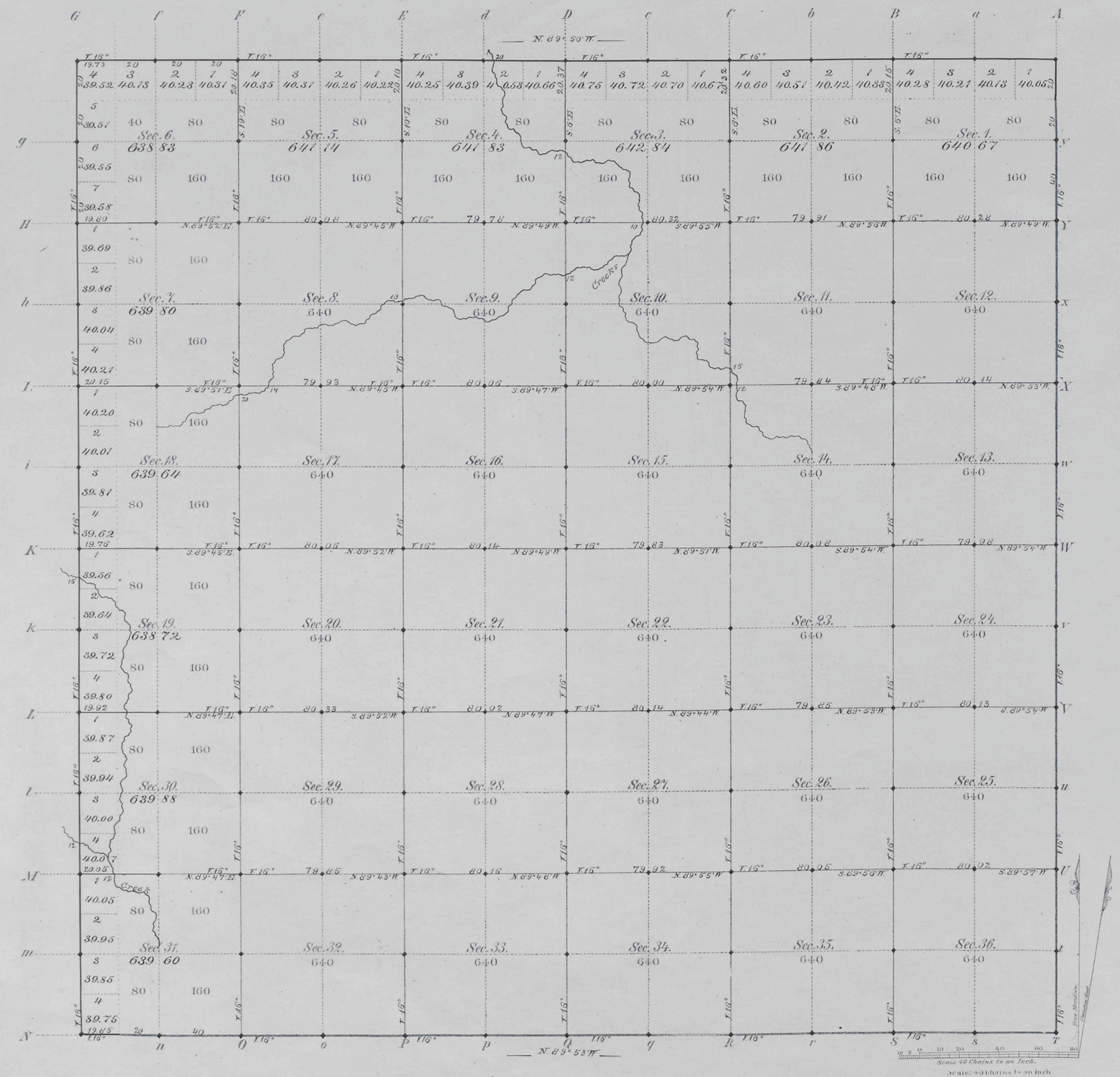

Total number of Acres. 23044.81

Surveys Designated	By Whom Surveyed	Date of Contract	Amount of Surveys Mls	Chs	Lks	When Surveyed	Magnetic Declination
Township lines	W. J. Boland	April 16, 1882	23	79	58	May 2, & 29, 1882	16° East
Subdivisions	F. W. Meisnaar Jr.	" " "	60	1	70	Aug. 2 – 9th 1882	16° " "
Connections							

The above Map of Township No. 46 North of Range No. 66 West of the Sixth Principal Meridian Wyoming Territory is strictly conformable to the field notes of the survey thereof on file in this Office, which have been examined and approved

Surveyor General's Office,
Cheyenne Wyoming
November 11th 1882

Edw. C. David
Sur. Genl.

1005

A. Gast & Co., St. Louis, Mo.

46 - 66

(15)

Indexed

accession no. 1418

Click Here for Field Notes

Retracement Notes, All or Part

98

EXTERIOR LINES.

Scale 3 miles to 1 inch. Magnetic Var. E.

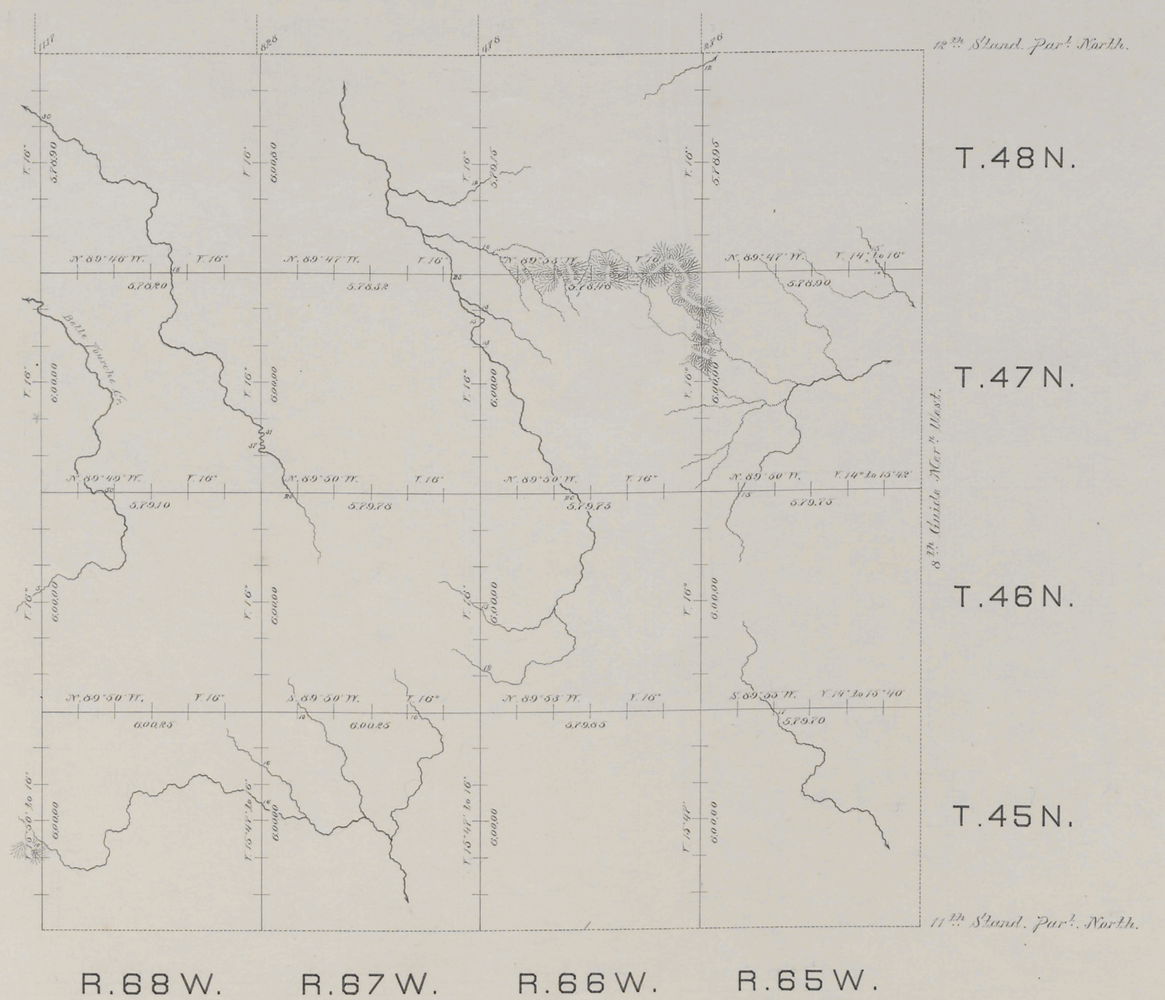

Surveys Designated.	By Whom Surveyed.	Date of Contract.	Amount of Surveys.			When Surveyed.
			mls.	chs.	lks.	
Exterior lines.	W. J. Boland.	April 18th, 1882.	167	70	71	May 1-23, 1882.
Connections.	" " "	" " "		26	99	" " "

I hereby certify that the above diagram of the Exterior lines of Townships 45, 46, 47 and 48 N. Ranges 65, 66, 67 and 68 West of the Sixth Principal Meridian, Wyoming Territory, is strictly conformable to the field notes of the survey thereof on file in this Office, which have been examined and approved.

Surveyor Generals Office,
Cheyenne, Wyo. Novemb. 15th 1882.

Edw. C. David
Surveyor General.

1039