S.I.R.-1.

Click Here for Field Notes

71.

5109

Township No. 1 North, Range No. 5 East of the Wind River Meridian

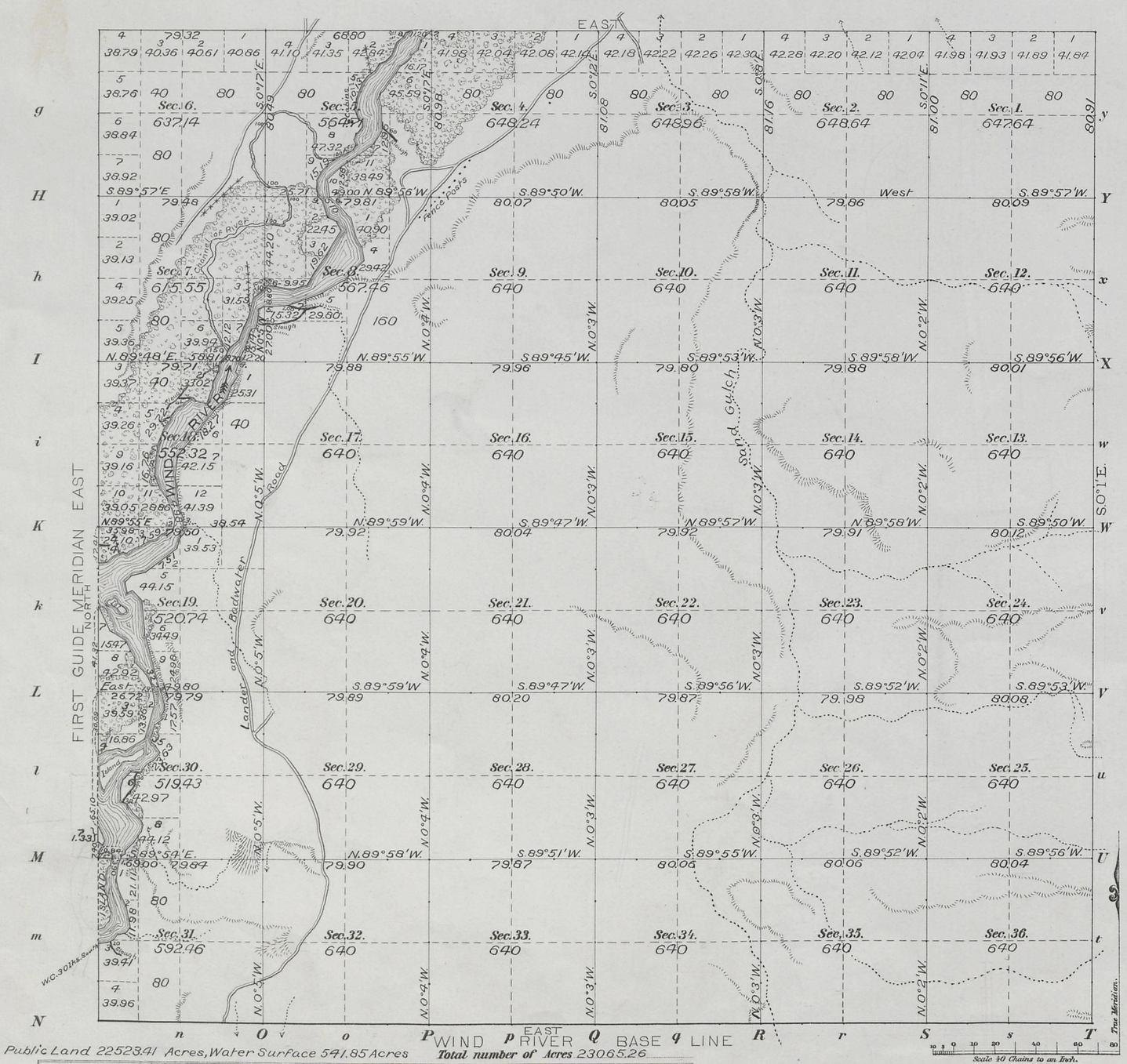

Public Land 22523.41 Acres, Water Surface 541.85 Acres

Total number of Acres 23065.26

Surveys Designated	By Whom Surveyed	Date of Contract No.	Amount of Surveys M.	Ch.s	Lk.s	When Surveyed
South and East Township lines	Slable & Artist	268 Mch. 28, 1898	12	00	91	Sept. 10-12, 1898
Subdivisions	"	" "	60	2	30	" 13-19, "
Meanders	"	" "	13	11	48	" 20-22, "
W. Bdry.	James W. Miller	G.L.O. Oct. 2, 1874	5	00	00	Aug. 7-8, 1875
W. and N. Bdrs.	H. B. Carpenter	236 Mch. 22, 1890	6	79	32	July 12-14, 1890

Meanders of

Posts	Courses	Ch.s Lk.s	Posts	Courses	Ch.s Lk.s	Posts	Courses	Ch.s Lk.s

Latitude 43° 01' 20" N.
Longitude 108° 13' W.
Mean Mag. Decl. 17° 18' E.

The above Map of Township No. 1 North, of Range No. 5 East of the Wind River Meridian, Wyoming, is strictly conformable to the field notes of the survey thereof on file in this Office, which have been examined and approved.

Surveyor General's Office.
Cheyenne, Wyo. May 13, 1899

Alpheus P. Hanson
Sur.r Gen.l

I.B.M.

THE NORRIS PETERS CO., LITHO., WASHINGTON, D. C.

Surveys accepted - Comr's letter "E" Mch 21. 1900.
Plat filed FEB 20 1901
See Comr's letter "E" Feb. 16, 1901.

1N-5E

63

S.I.R-2

Click Here for Field Notes

37

5157

TOWNSHIP EXTERIORS

Scale: 1 inch to 160 chains.

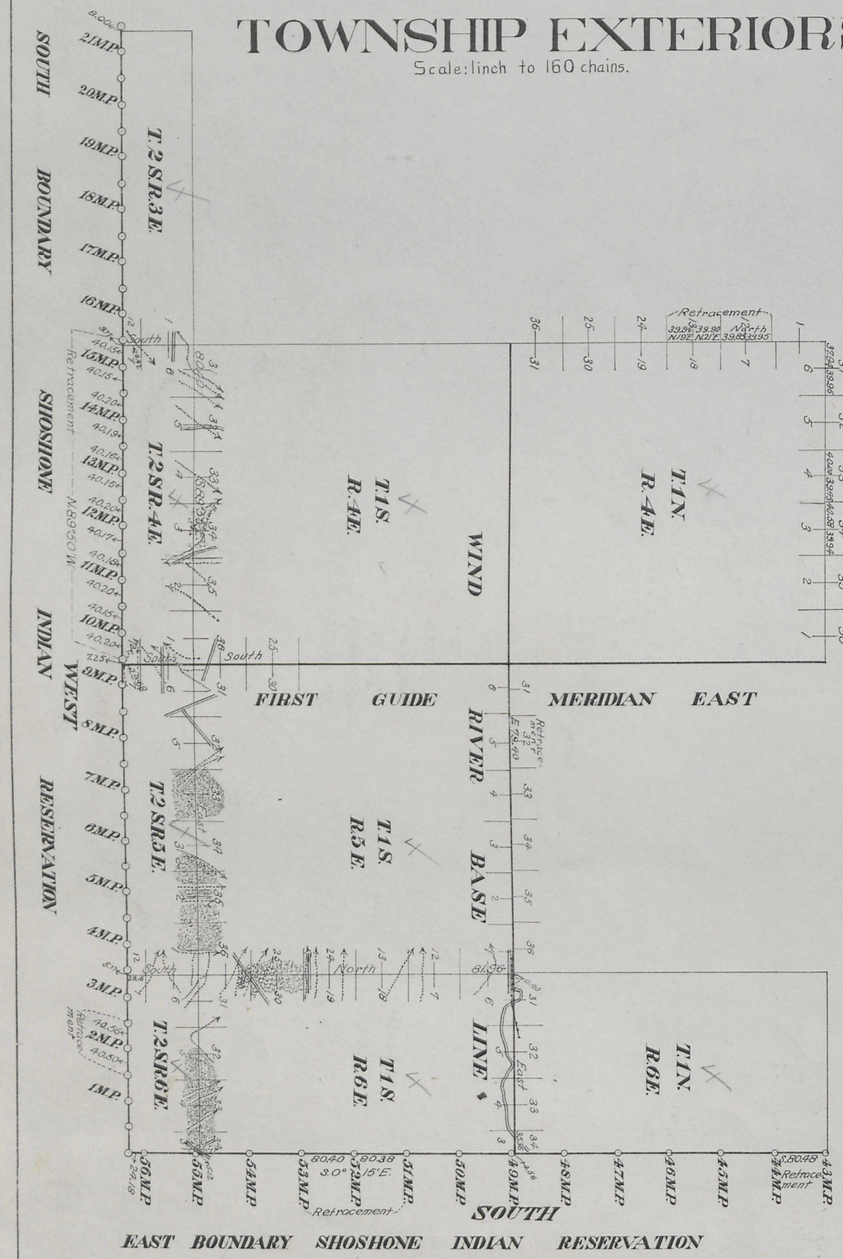

Table of Mileage

Survs. Designated	Amount	When Surveyed
	Mls. Chs. Lks.	
Standard Lines	33 02 40	June 6-Oct 18, 1905
Township "	89 36 71	May 19-Oct 21, "
Connecting "	1 07 77	" " " " "
Retracement "	18 02 29	July 22, Oct. 14, 15, 21 1829, "

This Plat

Of The Wind River Base Line through R.6 E.; The First Guide Meridian East through fractional Tps. 1 and 2 S.; the north and west boundaries of Tp. 2 S. Rs. 4 and 6 E.; the south and east boundaries of Tp. 1 S. R. 5 E.; The First Guide Meridian West through Tps. 6, 7, 8 and 9 N.; The Second Standard Parallel North through Rs. 4 and 5 W.; the north and west boundaries of Tps. 6 and 7 N., Rs. 3 and 5 W.; the north boundaries of Tps. 6 and 7 N. R. 4 W. and Tp. 6 N. R. 6 W.; the east boundary of Tp. 8 N. R. 4 W. and the retracement of portions of north and west boundaries of T. 1 N. R. 4 E.; the south boundary of T. 6 N. R. 3 W.; the Wind River Base Line and the south, east and north-west boundaries of the Shoshone Indian Reservation, in Wyoming, is strictly conformable to the field notes of the same by.

Burnham and Adams, U.S. Deputy Surveyors,
under their
Contract No. 301, dated May 1, 1905,
which have been examined, approved and filed in this office,
U.S. Surveyor General's Office,
Cheyenne, Wyoming, April 30, 1906.

Mathew P. Hanson
U.S. Surveyor General.

C.W.H.

This plat accepted by the Hon. Commissioner in letter "E", May 10, 1906.

103

Click Here for Field Notes

TOWNSHIP EXTERIORS

FIRST STANDARD PARALLEL NORTH

T.4N. R.2E. | T.4N. R.3E. | T.4N. R.4E. | T.4N. R.5E. | T.4N. R.6E.

T.3N. R.2E. | T.3N. R.3E. | T.3N. R.4E. | T.3N. R.5E. | T.3N. R.6E.

T.2N. R.2E. | T.2N. R.3E. | T.2N. R.4E. | T.2N. R.5E. | T.2N. R.6E.

T.1N. R.2E. | T.1N. R.3E. | T.1N. R.4E. | T.1N. R.5E. | T.1N. R.6E.

T.1S. R.2E. | T.1S. R.3E. | T.1S. R.4E. | T.1S. R.5E. | T.1S. R.6E.

WIND RIVER BASE LINE

FIRST GUIDE MERIDIAN EAST

EAST BOUNDARY SHOSHONE INDIAN RESERVATION

Scale: 1 inch to 160 chains.

Latitude 43°01'20"N.
Longitude 108°13'W.
Mean Mag. Decl. 16°23'E.

Table of Mileage.

Lines Designated	Amount. Mls.	Chs.	Lks.	When Surveyed.
Standard Lines.	9	17	30	Sept. 10-22, 1898.
Township Lines.	28	4	90	Aug. 21 to Sept. 21, 1898.
Connecting Lines.		23	41	" " " 22, "

This Plat of the Wind River Base Line, through Range 5E.; The First Standard Parallel N., through Range 6E; The West boundary of T.4N., R.6E.; The South boundary of T.2N., Range 6E; The East boundary of T.1N., R.5E.; The fractional West boundaries of Tps. 1N., Rgs. 3 and 4E. and the fractional East and South boundaries of T.1S., R.3E. of the Wind River Meridian, Wyoming, is strictly conformable to the field notes of the survey thereof by Stahle & Artist, U.S. Deputy Surveyors under their Contract No. 268, dated March 28th. 1898, which have been examined, approved and filed in this office

U.S. Surveyor General's Office,
Cheyenne, Wyo. May 13, 1899.

Alpheus P. Harrison
U.S. Survr Genl.

F.A.O.

I.B.M. Computer.
F.H.A. Topog. & Lettering.

Click Here for Field Notes

4984

EXTERIOR LINES

Scale 1 inch = 2 miles *Magnetic Var East.*



First Guide Mer. E. in Tp 3 N., minimum rates 6 Mls 0 Chs 0 Lks

Surveys Designated	By Whom Surveyed	Date of Contract	Amount of Surveys Mls	Chs	Lks	When Surveyed	Magnetic Declination
Exterior Lines	Howard B. Carpenter	March 22d 1890	132	33	68	July 15-16, Aug 1-13 & Nov. 2-3, 1890	17° 03'-17° 12' East
1st Guide Mer'n E	" " "	" " "	13	00	00	July 12-13, 1890	17° 03' East.

I hereby certify that the above diagram of the Exterior Lines of Townships 2 & 3 North, Ranges 1, 2, 3, 4, 5 & 6 East of the Wind River Meridian in Wyoming, and the First Guide Meridian in Townships 1, 2 & 3 North, is strictly conformable to the field notes of the survey thereof on file in this Office which have been examined and approved.

Surveyor General's Office
Cheyenne Wyo. April 15th 1891

Wm A. Richards
Surveyor General