S.I.R.-2

Click Here for Field Notes

44

(4-675a.)

5161

Fractional Township No. 1 North, Range No. 6 East of the Wind River Meridian, Wyoming.

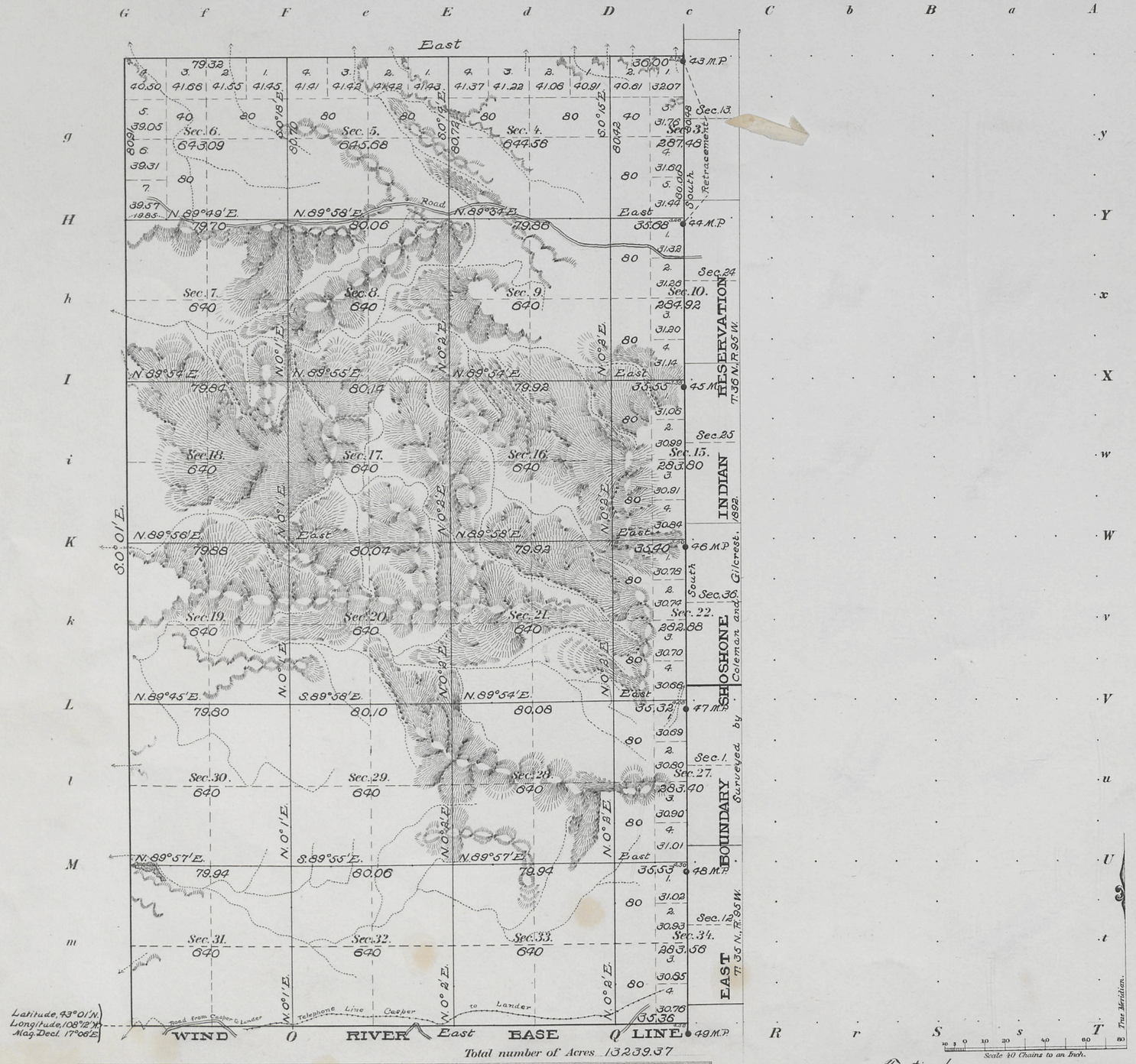

Total number of Acres 13239.37

Meanders of								
Posts	Courses	Ch.s Lk.s	Posts	Courses	Ch.s Lk.s	Posts	Courses	Ch.s Lk.s

Surveys Designated	By Whom Surveyed	Date of Contract No.	Amount of Surveys M.	Ch.s	Lk.s	When Surveyed
S. Township lines	Burnham & Adams	301, May 1, 1905.	3	35	36	Oct. 18, 1905.
Subdivisions	" "	" " "	35	18	60	Nov. 2-7, "
Connections	" "	" " "	00	18	54	" " "
N. & W. Tp. lines.	Stahle & Artist	268, March 28, 1898.	9	36	23	Aug. 21, 1898.
E. Bdry. line	Frank S. Wood	Dec. 15, 1886.	5	78	44	April 8, 1887.
Retn. pt. East Bdry.	Burnham & Adams	301, May 1, 1905.	1.	00	48	Nov. 2 & 7, 1905.

The above Fractional Map of Township No. 1 North, of Range No. 6 East of the Wind River Meridian, Wyoming, is strictly conformable to the field notes of the survey thereof on file in this Office, which have been examined and approved.

Surveyor General's Office,
Cheyenne, Wyoming, April 26, 1906.

Alpheus P. Hanson
Sur. Gen.

P.P. copy

THE NORRIS PETERS CO. LITHO., WASHINGTON, D. C.

This plat accepted by the Hon. Commissioner in letter "E", May 10, 1906. Triplicate plat forwarded to the Lander Land Office [illegible]

1N-6E

107

S.I.R-2

Click Here for Field Notes

37

5157

TOWNSHIP EXTERIORS

Scale: 1 inch to 160 chains.

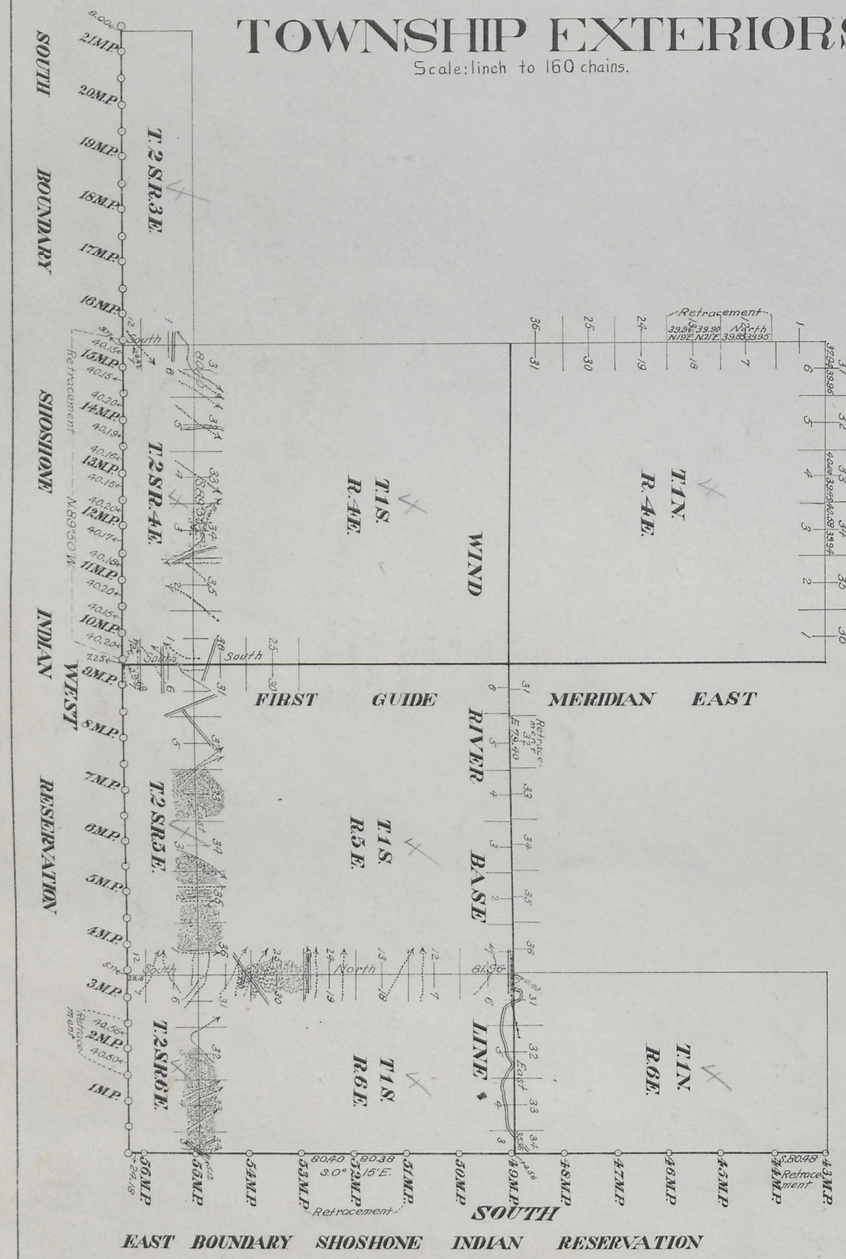

This Plat

Of The Wind River Base Line through R.6E.; The First Guide Meridian East through fractional Tps. 1 and 2 S.; the north and west boundaries of Tp. 2 S. Rs. 4 and 6 E.; the south and east boundaries of Tp. 1 S. R. 5 E.; The First Guide Meridian West through Tps. 6, 7, 8 and 9 N.; The Second Standard Parallel North through Rs. 4 and 5 W.; the north and west boundaries of Tps. 6 and 7 N., Rs. 3 and 5 W.; the north boundaries of Tps. 6 and 7 N. R. 4 W. and Tp. 6 N. R. 6 W.; the east boundary of Tp. 8 N. R. 4 W. and the retracement of portions of north and west boundaries of T. 1 N. R. 4 E.; the south boundary of T. 6 N. R. 3 W.; the Wind River Base Line and the south, east and north-west boundaries of the Shoshone Indian Reservation, in Wyoming, is strictly conformable to the field notes of the same by.

Burnham and Adams, U.S. Deputy Surveyors,

under their

Contract No. 301, dated May 1, 1905,

which have been examined, approved and filed in this office,

U.S. Surveyor General's Office,
Cheyenne, Wyoming, April 30, 1906.

Mathew P. Hanson
U.S. Surveyor General.

Table of Mileage

Survs. Designated	Amount	When Surveyed
	Mls. Chs. Lks.	
Standard Lines	33 02 40	June 6-Oct 18, 1905
Township "	89 36 71	May 19-Oct 21, "
Connecting "	1 07 77	" " " " "
Retracement "	18 02 29	July 22, Oct. 14, 15, 21 1829, "

C.W.H.

This plat accepted by the Hon. Commissioner in letter "E", May 10, 1906.

103

Click Here for Field Notes

S.D.R.-1.

accession no. 4968

THE EAST BOUNDARY OF THE WIND RIVER OR SHOSHONE INDIAN RESERVATION

Scale 40 chs to 1 inch. Magnetic Var. East.



All at one special rate.

Surveys Designated.	By Whom Surveyed.	Date of Contract.	Amount of Surveys. mls	chs	lks	When Surveys.
E. Boundary of the Wd R or Shoshone Ind. Res	Frank S. Wood.	Dec 15th 1886	56	24	18	April 2nd to 12th 1887

I hereby certify that the above diagram of the East boundary of the Wind River or Shoshone Indian Reservation in Wyoming Territory, is strictly conformable to the field notes of survey thereof on file in this office, which have been examined and approved.

Surveyor General's Office
Cheyenne Wyo. June 28th 1887

John Charles Thompson
U.S. Surveyor General.