8151 Click Here for Field Notes

ORIGINAL

TOWNSHIP 1 SOUTH, RANGE 1 EAST, OF THE WIND RIVER MERIDIAN, WYOMING.

DEPENDENT RESURVEY AND SUBDIVISION OF SECTION 3
METES AND BOUNDS SURVEY OF PARCELS C AND D

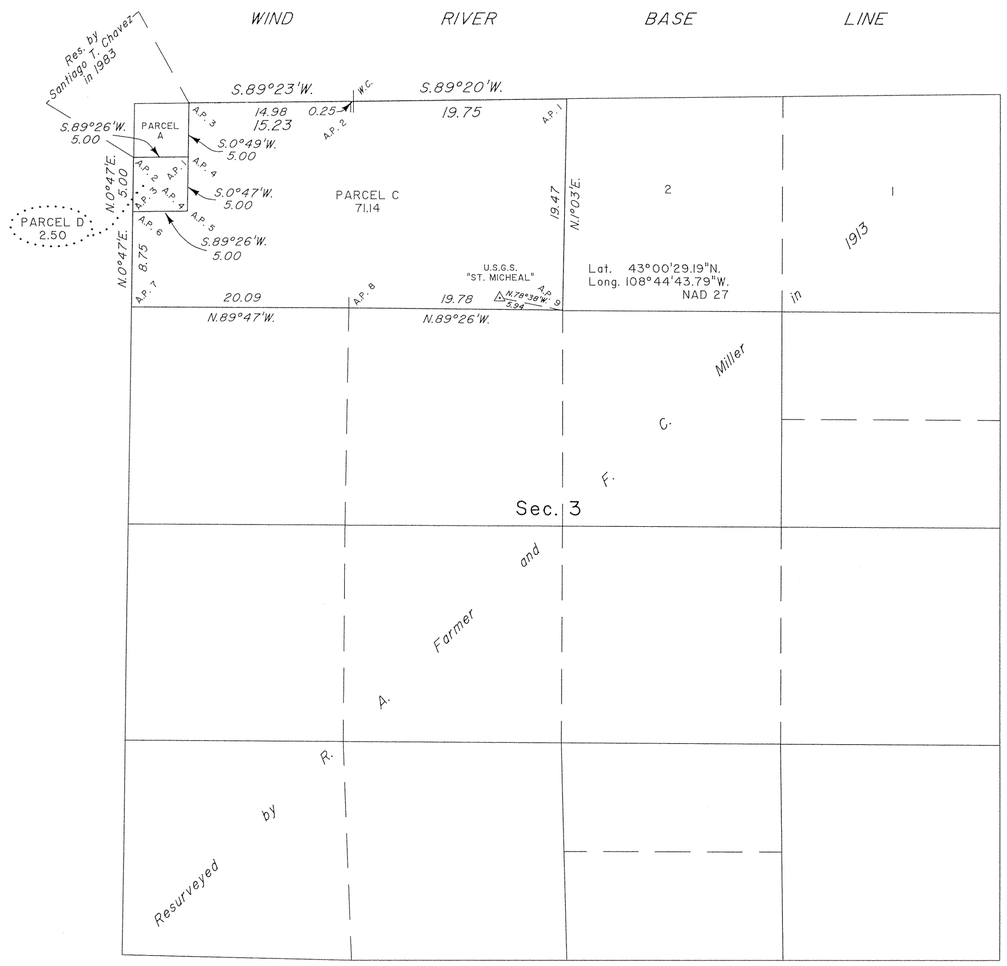

A history of surveys is contained in the field notes.

This plat represents the dependent resurvey of portions of the Wind River Base Line through Range 1 East, subdivisional lines, and the three mile subdivision of section 3 designed to restore the corners in their true original locations according to the best available evidence, the subdivision of section 3, and the metes and bounds surveys of Parcels C and D, section 3, T. 1 S., R. 1 E., Wind River Meridian, Wyoming.

Except as indicated hereon, the lottings and areas are as shown on the plat approved January 15, 1915, and the plat accepted July 17, 1984.

Survey executed by Thomas E. Casinger, Cadastral Surveyor, beginning August 2, 1993, and completed August 4, 1993, pursuant to Special Instructions dated July 8, 1993, for Group No. 579, Wyoming.

UNITED STATES DEPARTMENT OF THE INTERIOR
BUREAU OF LAND MANAGEMENT

Cheyenne, Wyoming April 4, 1997

This plat is strictly conformable to the approved field notes, and the survey, having been correctly executed in accordance with the requirements of law and the regulations of this Bureau, is hereby accepted.

For the Director

John P. Lee

Chief Cadastral Surveyor for Wyoming

10 5 0 20 40 60 80
Scale in Chains

W.H.B.

JZM

OFFICIALLY FILED: May 16, 1997

7 C

7960 Click Here for Field Notes

ORIGINAL

TOWNSHIP I SOUTH, RANGE I EAST, OF THE WIND RIVER MERIDIAN, WYOMING.

DEPENDENT RESURVEY AND SUBDIVISION OF SECTION 30

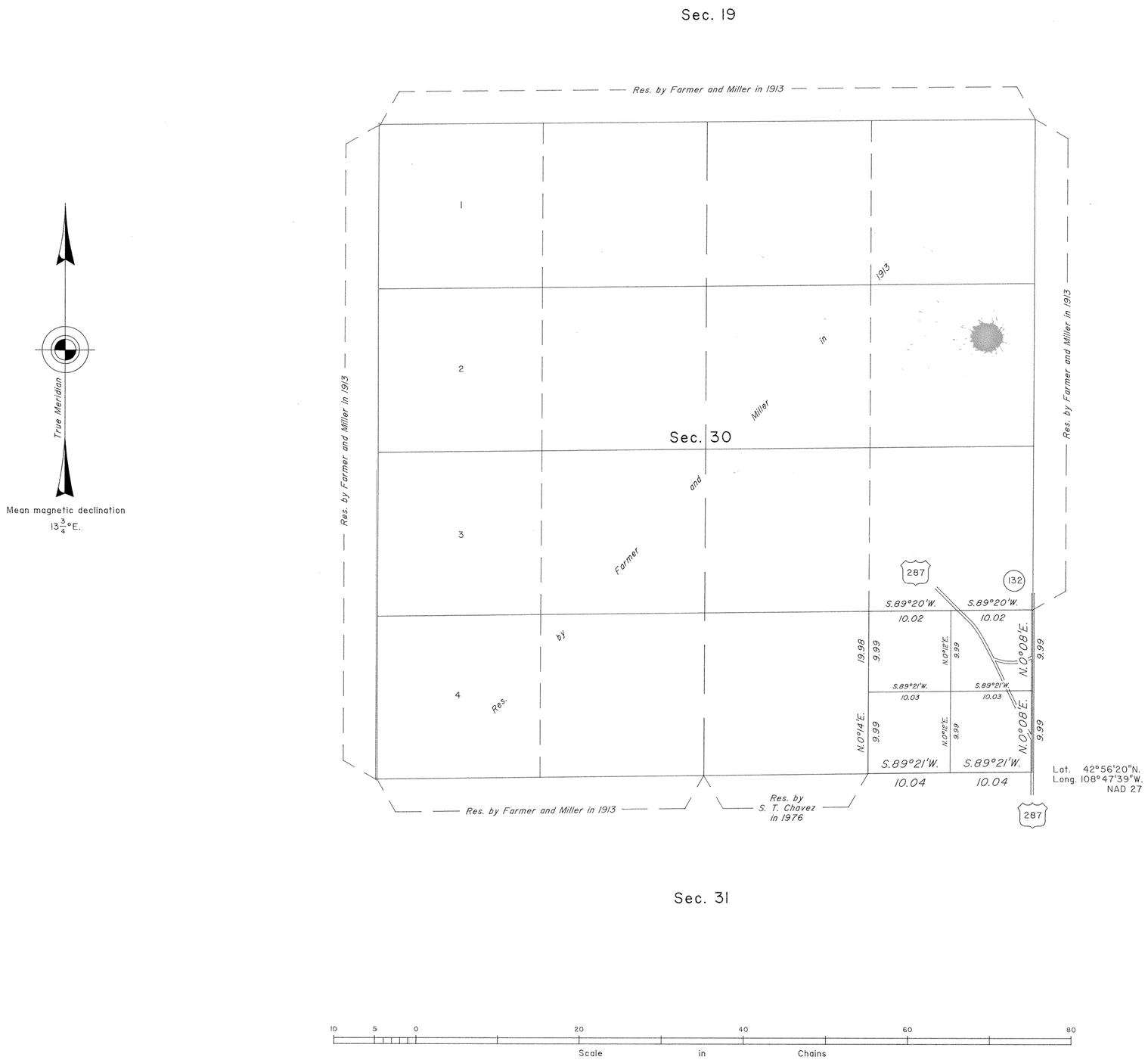

A history of surveys is contained in the field notes.

This plat represents the dependent resurvey of a portion of the subdivisional lines and a portion of the subdivision of section 30, designed to restore the corners in their true original locations according to the best available evidence and the survey of a portion of the subdivision of Section 30, T. I S., R. I. E., Wind River Meridian, Wyoming.

The lottings and areas are as shown on the plat approved January 15, 1915.

Survey executed by Lynn A. Forbes, Cadastral Surveyor, beginning August 21, 1991, and completed August 27, 1991, pursuant to Special Instructions dated July 18, 1991, for Group No. 549, Wyoming.

UNITED STATES DEPARTMENT OF THE INTERIOR
BUREAU OF LAND MANAGEMENT

Cheyenne, Wyoming July 29, 1993

This plat is strictly conformable to the approved field notes, and the survey, having been correctly executed in accordance with the requirements of law and the regulations of this Bureau, is hereby accepted.

For the Director

John P. Lee

Chief Cadastral Surveyor for Wyoming

W.H.B.

OFFICIALLY FILED: **September 7, 1993**

7 C

7692 Click Here for Field Notes

ORIGINAL

TOWNSHIP 1 SOUTH, RANGE 1 EAST, OF THE WIND RIVER MERIDIAN, WYOMING.

DEPENDENT RESURVEY AND SURVEY

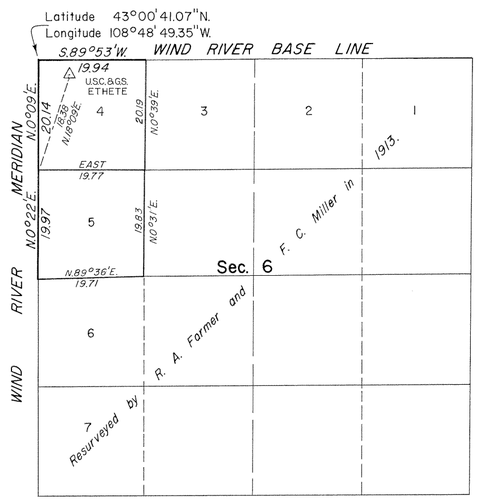

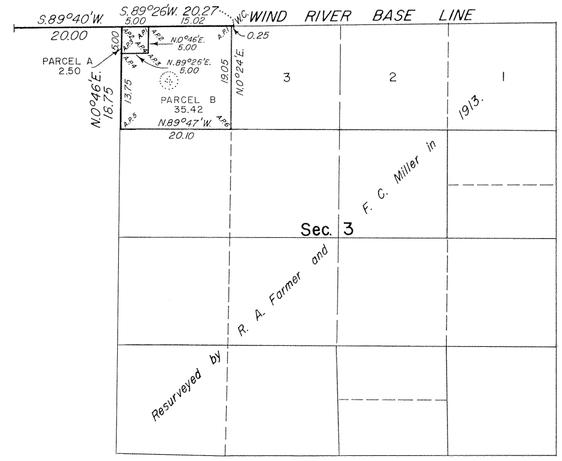

A history of surveys is contained in the field notes.

This plat represents the dependent resurvey of portions of the Wind River Meridian (west boundary), Wind River Base Line (north boundary), south boundary, subdivisional lines and subdivision of certain sections designed to restore the corners in their true original locations according to the best available evidence, and the survey of the subdivision of certain sections and Parcels A and B of section 3, T. 1 S., R. 1 E., Wind River Meridian, Wyoming.

Except as indicated hereon, the lottings and areas are as shown on the plat approved December 28, 1875.

Survey executed by Santiago T. Chavez, Cadastral Surveyor, beginning June 21, 1976, and completed July 14, 1983, pursuant to Special Instructions dated August 6, 1975, and Supplemental Special Instructions dated June 14, 1979, for Group No. 376, Wyoming.

True Meridian

Mean Magnetic Declination 14 3/4° E.

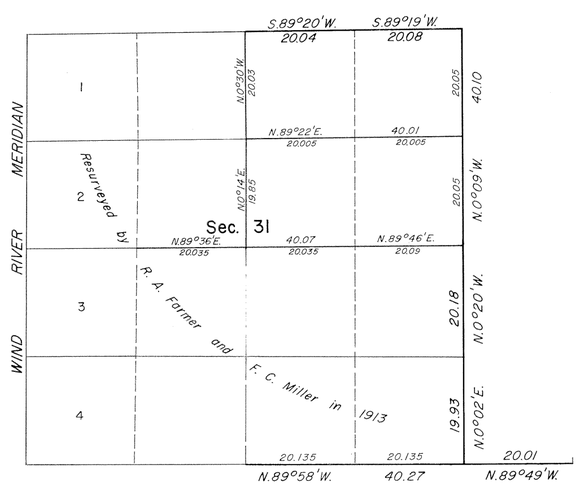

0 5 10 20 40 60 80
Scale in Chains

UNITED STATES DEPARTMENT OF THE INTERIOR
BUREAU OF LAND MANAGEMENT

Cheyenne, Wyoming July 17, 1984

This plat is strictly conformable to the approved field notes, and the survey, having been correctly executed in accordance with the requirements of law and the regulations of this Bureau, is hereby accepted.

For the Director

Richard L. Oakes

Chief Cadastral Surveyor for Wyoming

W.H.B.
M.V.

7 B

S/R-2

Click Here for Field Notes-Pt1

Click Here for Field Notes-Pt2

Click Here for Exteriors

Click Here for USCGS Notes

79

4979

RESURVEY OF TOWNSHIP NO. 1 SOUTH RANGE NO. 1 EAST OF THE WIND RIVER MERIDIAN, WYOMING.

WIND RIVER OR SHOSHONE INDIAN RESERVATION

SUPPLEMENTAL PLAT



Latitude 42° 56'
Longitude 108° 42'

SURVEYS DESIGNATED	BY WHOM SURVEYED	TITLE	WHEN SURVEYED
STANDARD LINES	R.A.FARMER	TOPOGRAPHER	AUGUST 1, 1913
TOWNSHIP "	R.A.FARMER & F.C.MILLER	TOPOGRAPHER & TRANSITMAN	JULY 7,8,9,10, AUG. 1, 1913
SUBDIVISION "	" "	" "	AUG. 4-23, 1913

A. F. DUNNINGTON, Topographer in charge, Instructions May 28, 1913.

This plat represents a resurvey made for the purpose of restoring and re-establishing corners for Indian allotment locations.

THE ABOVE MAP, OF TOWNSHIP NO. 1 SOUTH RANGE NO. 1 EAST OF THE WIND RIVER MERIDIAN, WYOMING, IS STRICTLY CONFORMABLE TO THE FIELD NOTES OF THE SURVEY THEREOF ON FILE IN THIS OFFICE, WHICH HAVE BEEN EXAMINED AND APPROVED.

GENERAL LAND OFFICE

WASHINGTON, D. C. January 15, 1915.

A.B.M.

Commissioner.

7-A

1S - 1E

Click Here for Field Notes

4978

Triplicate

TOWNSHIP No. 1 South RANGE No. 1 East Wind River MERIDIAN

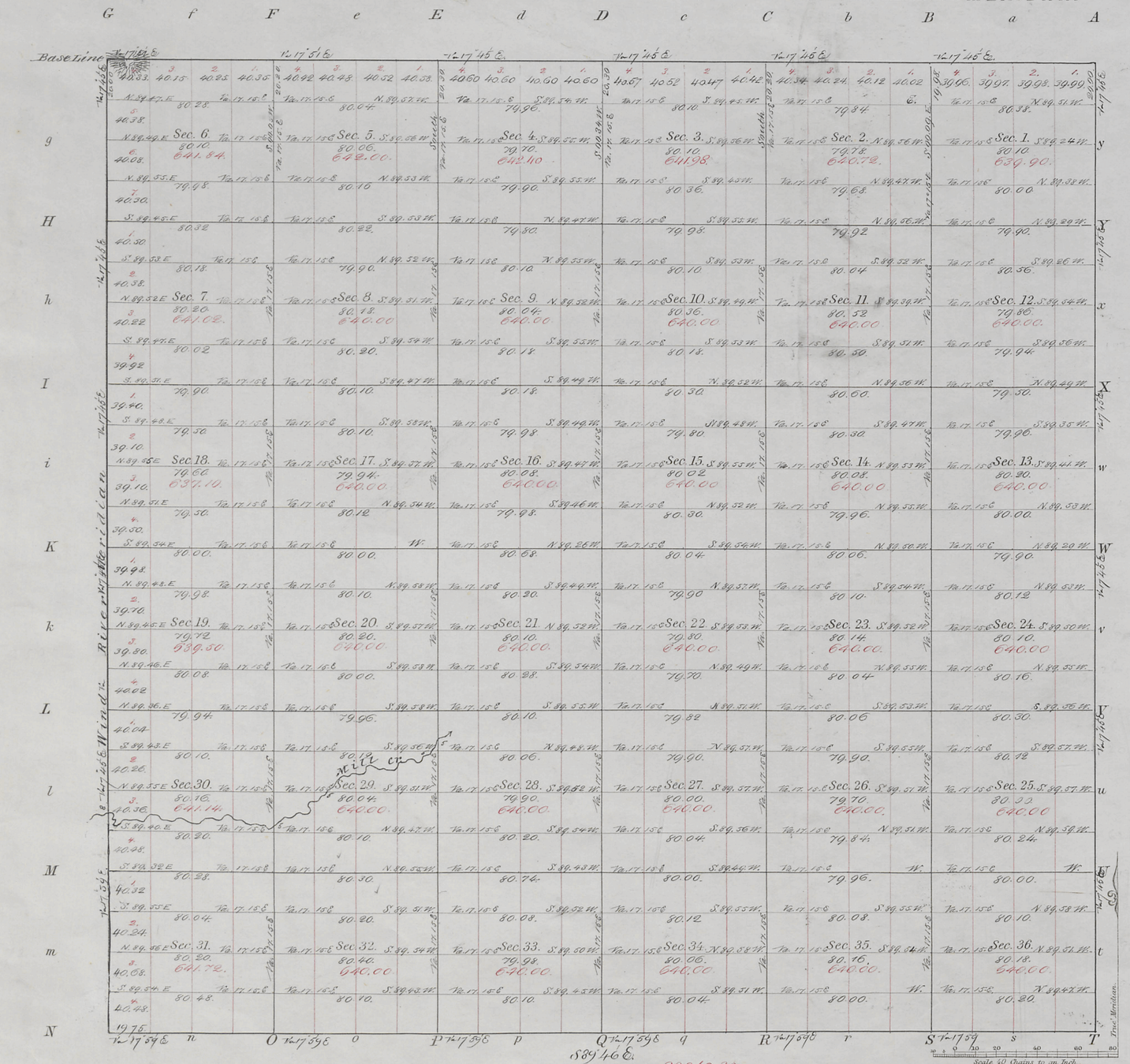

Total number of Acres 23049.32

Meanders of								
Posts	Courses	Ch.s Dis.s	Posts	Courses	Ch.s Dis.s	Posts	Courses	Ch.s Dis.s

Surveys Designated	By Whom Surveyed	Date of Contract	Amount of Surveys	When Surveyed
Township lines	James H. Miller	Oct. 2nd 1874	M 11 – Ch.s 79 – Lks 75	July 1875
Subdivisions	"	"	168 : 10 : 70	July 1875
Standard Line	"	"	6 : 00 : 00	July 1875

The above Map of Township No. One S. of Range No. One E. Wind river Meridian Wyoming Territory is strictly conformable to the field notes of the survey thereof on file in this Office, which have been examined, and approved.

General Land Office
~~Surveyor General's Office~~
Washington, D.C. Dec. 28th 1875

S. S. Burdett
Commissioner
~~Surv. Gen.~~

7

1S - 1E

4977

Click Here for Field Notes

Triplicate

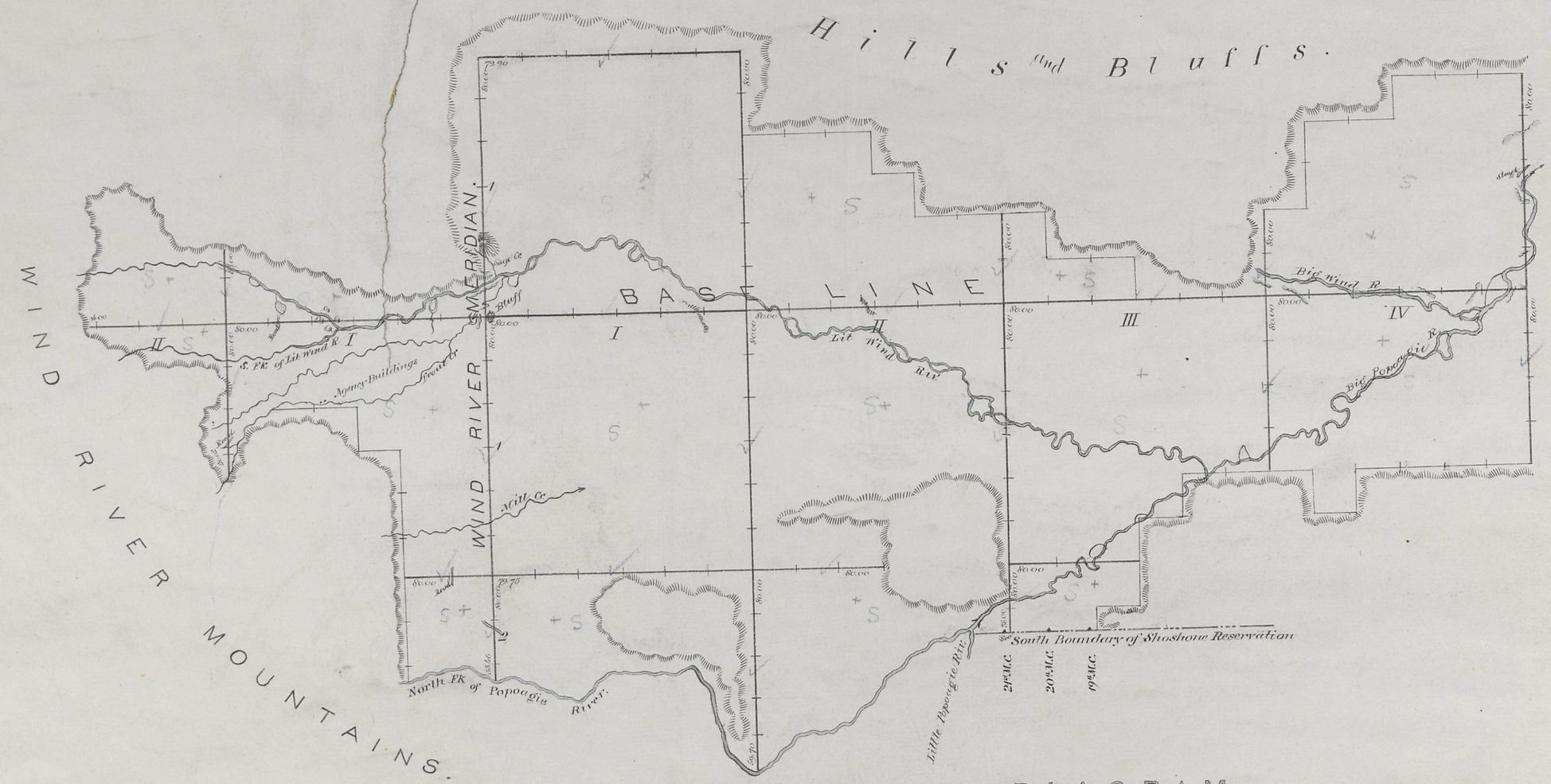

DIAGRAM

of the

EXTERIOR BOUNDARY LINES OF TOWNSHIPS IN THE SHOSHONE INDIAN RESERVATION WYOMING TERRITORY.

Surveyed by

James W. Miller

U.S. Surveyor.

Under contract with Hon. S.S. Burdett Commissioner of the General Land Office, bearing date Oct 2nd 1874.

Commenced July 1875

Completed Aug. 1875

Scale ½ Inch to 1 Mile.

Department of the Interior
General Land Office
December 28th 1875

The above diagram of Exterior Boundary lines of Townships in the Shoshone Indian Reservation, in Wyoming Territory, is strictly conformable to the field notes, on file in this Office, which have been examined and approved.

S. S. Burdett
Commissioner.

6