S.I.R.-2

Click Here for Field Notes

(4-675a.)

5162

Fractional Township No. 1 South Range No. 6 East of the Wind River Meridian Wyoming

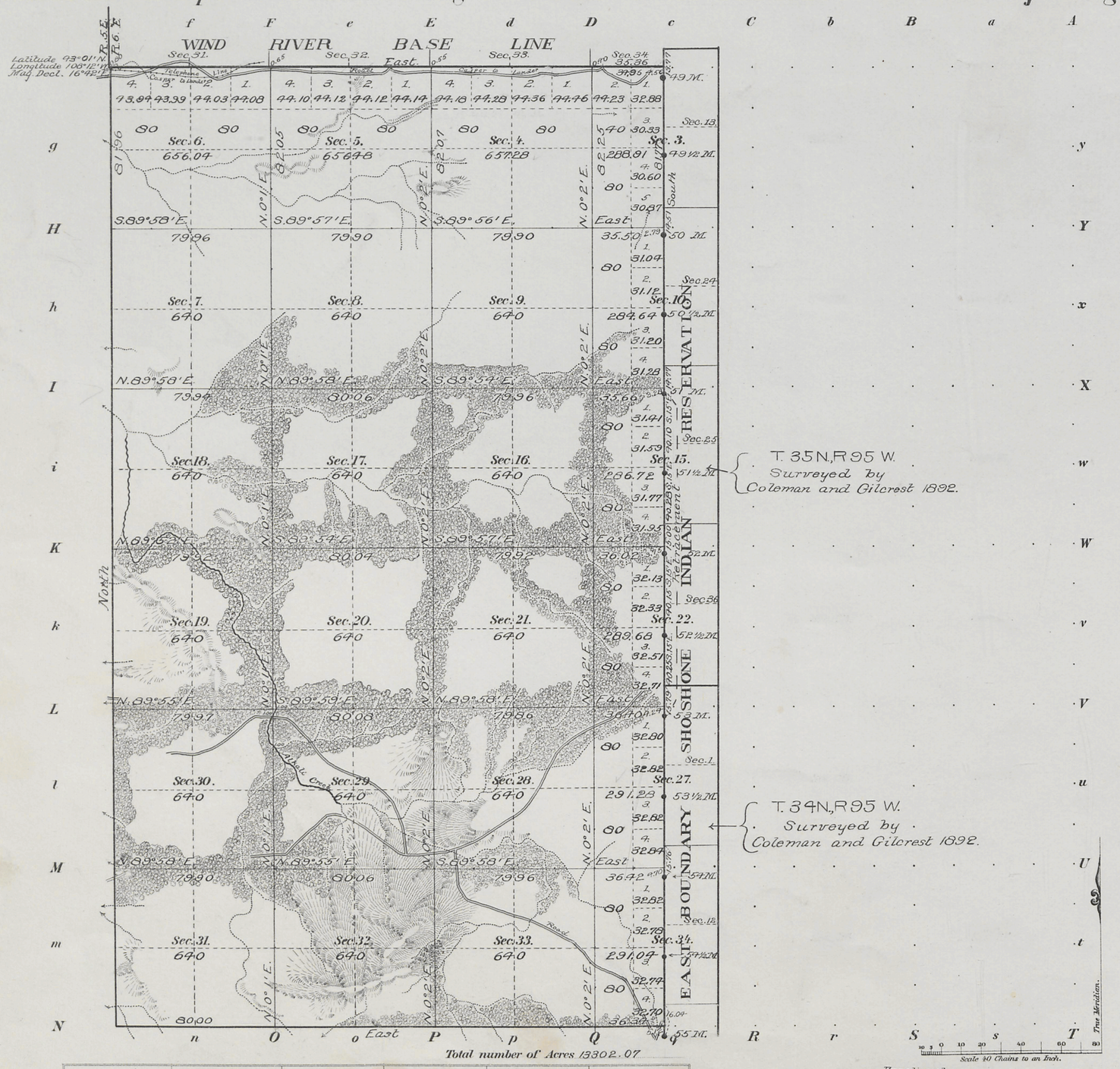

T. 35 N., R. 95 W.
Surveyed by
Coleman and Gilcrest 1892.

T. 34 N., R. 95 W.
Surveyed by
Coleman and Gilcrest 1892.

Total number of Acres 13302.07

Surveys Designated	By Whom Surveyed	Date of Contract No.	Amount of Surveys M.	Chs.	Lks.	When Surveyed
N. W. and S. Township lines	Burnham and Adams	301, May 1, 1905	12	73	66	October 18-21, 1905
Subdivisions	" "	" "	35	25	80	Oct. 29-Nov. 2 "
Connections	" "	" "		20	36	" " " "
Retr. East Bdry.	" "	" "	2	00	78	November 2 "
East Boundary	Frank S. Wood	230, Dec. 15, 1886	6	00	22	April 11-12, 1887

Meanders of

Posts	Courses	Chs. Lks.	Posts	Courses	Chs. Lks.	Posts	Courses	Chs. Lks.

The above Map of Fractional Township No. 1 South, of Range No. 6 East of the Wind River Meridian, Wyoming, is strictly conformable to the field notes of the survey thereof on file in this Office, which have been examined and approved.

Surveyor General's Office, Alpheus P. Hansen
Cheyenne, Wyoming April 26, 1906. Sur. Gen.

A.L.R.

THE NORRIS PETERS CO. LITHO., WASHINGTON, D. C.

C.W.S.

This plat accepted by the Hon. Commissioner in letter "E," May 10, 1906. Triplicate plat forwarded to the Lander Land Office, July 24, 1906.

1S-6E

Click Here for Field Notes

5157

TOWNSHIP EXTERIORS

Scale: 1 inch to 160 chains.

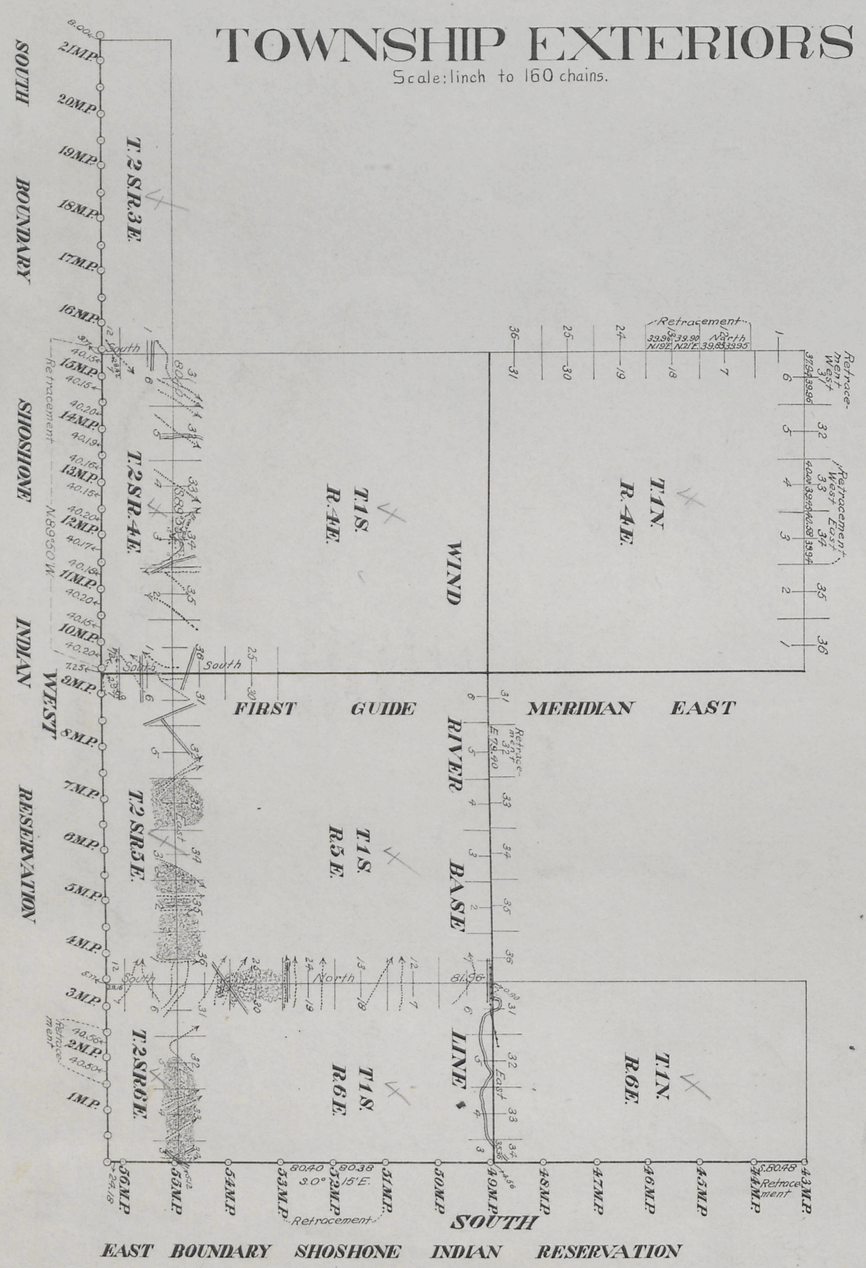

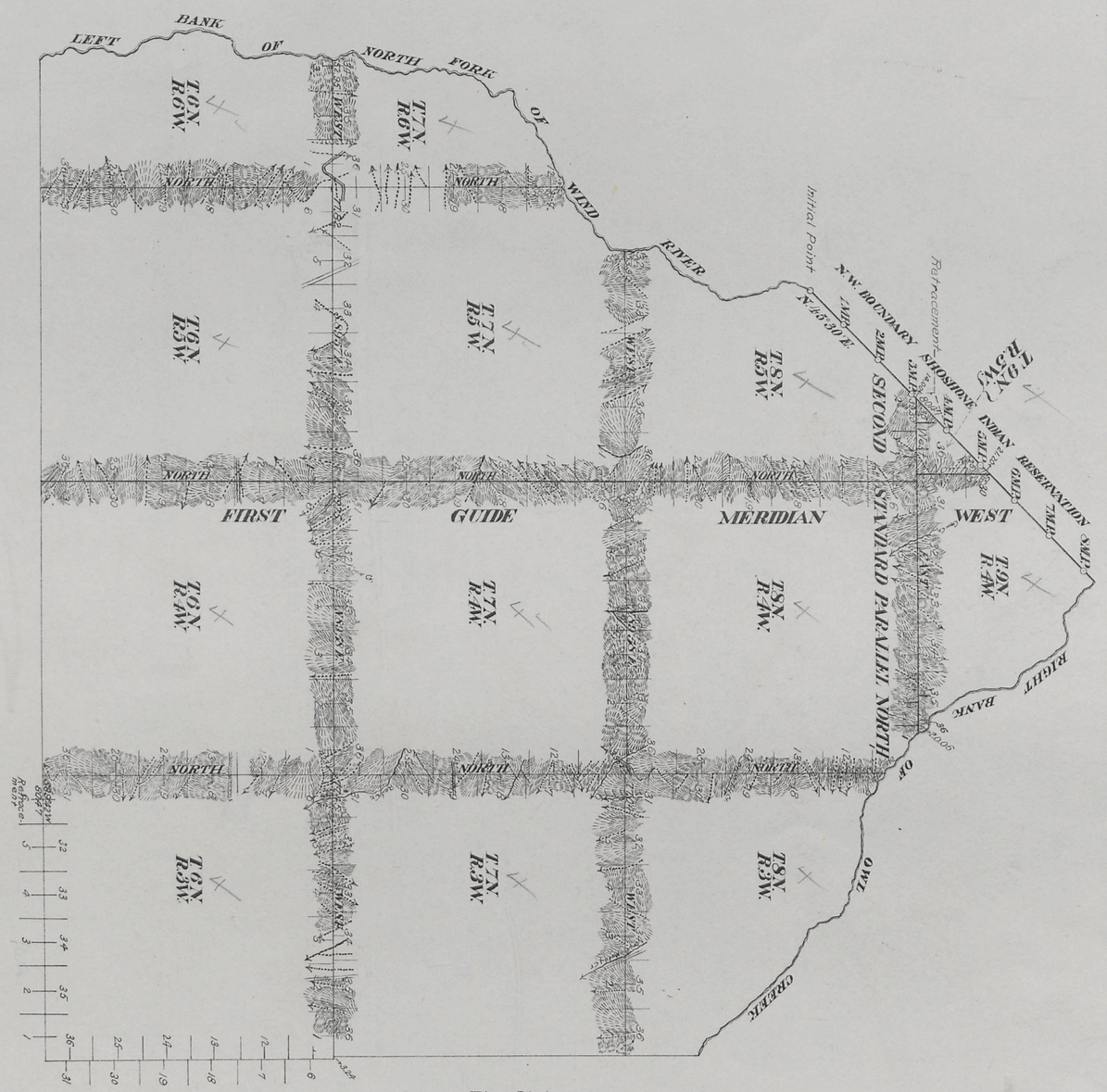

Table of Mileage

Survs. Designated	Amount			When Surveyed
	Mls.	Chs.	Lks.	
Standard Lines	33	02	40	June 6-Oct 18, 1905
Township "	89	36	71	May 19-Oct 21, "
Connecting "	1	07	77	" " " " "
Retracement "	18	02	29	July 22, Oct. 14, 15, 21 & 29, "

This Plat

Of The Wind River Base Line through R.6 E.; The First Guide Meridian East through fractional Tps. 1 and 2 S.; the north and west boundaries of Tp. 2 S. Rs. 4 and 6 E.; the south and east boundaries of Tp. 1 S., R. 5 E.; The First Guide Meridian West through Tps. 6, 7, 8 and 9 N.; The Second Standard Parallel North through Rs. 4 and 5 W.; the north and west boundaries of Tps. 6 and 7 N., Rs. 3 and 5 W.; the north boundaries of Tps. 6 and 7 N., R. 4 W. and Tp. 6 N., R. 6 W.; the east boundary of Tp. 8 N., R. 4 W. and the retracement of portions of north and west boundaries of T. 1 N., R. 4 E.; the south boundary of T. 6 N., R. 3 W.; the Wind River Base Line and the south, east and north-west boundaries of the Shoshone Indian Reservation, in Wyoming, is strictly conformable to the field notes of the same by,

Burnham and Adams, U.S. Deputy Surveyors,
under their
Contract No. 301, dated May 1, 1905,
which have been examined, approved and filed in this office,
U.S. Surveyor General's Office,
Cheyenne, Wyoming, April 30, 1906.

Stephen P. Hanson
U.S. Surveyor General.

C.W.H.

This plat accepted by the Hon. Commissioner in letter "E", May 10, 1906.