RECEIVED S. G. O.
APR 10 1917
CHEYENNE, WYO.

Click Here for Field Notes

Click Here for Exteriors

5064

RESURVEYS IN TOWNSHIP NO. 2 NORTH RANGE NO. 1 WEST OF THE WIND RIVER MERIDIAN, WYOMING.

WIND RIVER OR SHOSHONE INDIAN RESERVATION

SUPPLEMENTAL PLAT

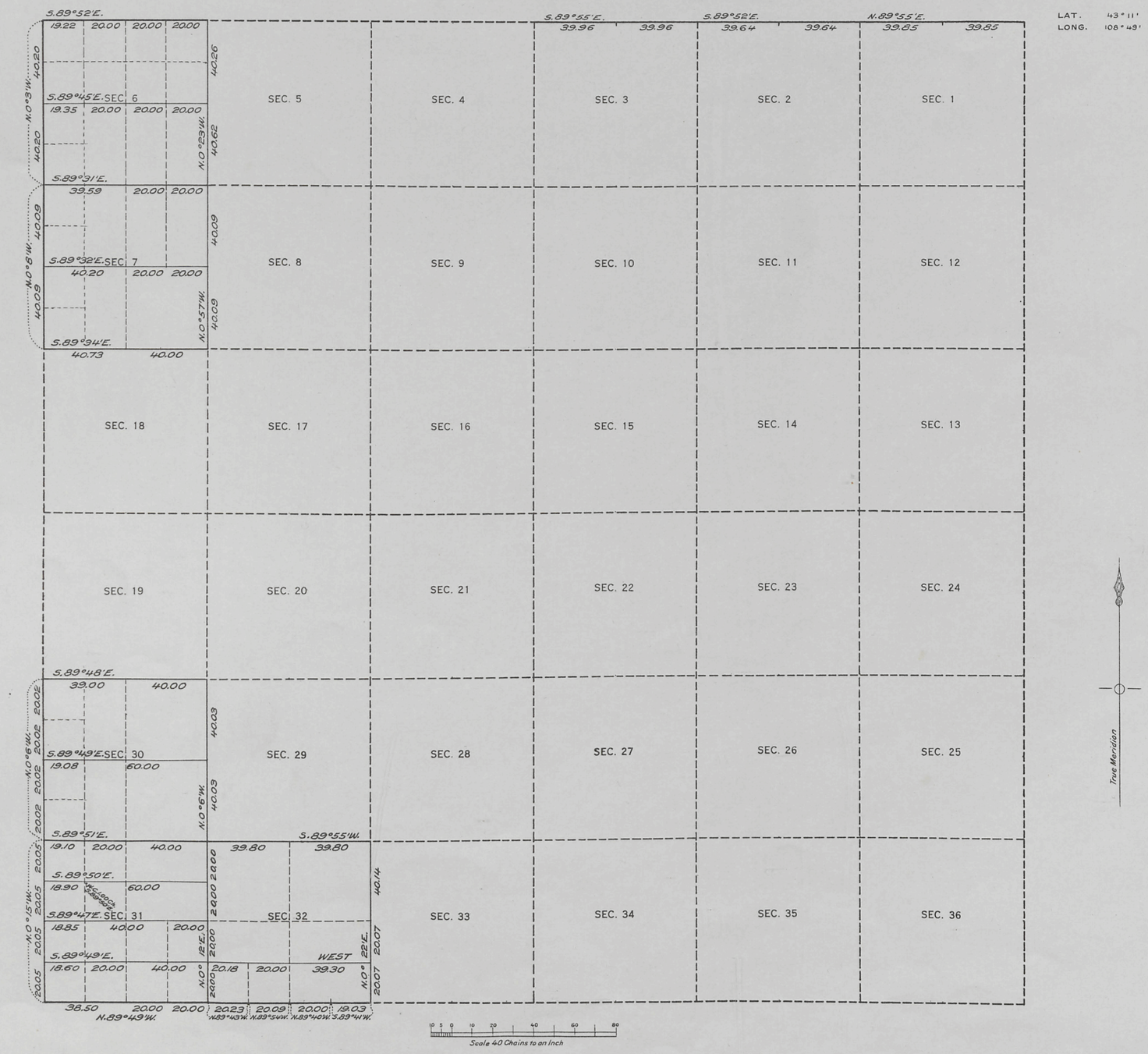

SURVEYS DESIGNATED	BY WHOM SURVEYED	TITLE	WHEN SURVEYED
STANDARD LINES			
TOWNSHIP "	R. A. FARMER	U.S. Surveyor	July 14, Sept. 14, 16, 18, 1914.
SUBDIVISION "	"	"	Sept. 16, To 18, 1914.
MEANDER "			
BOUNDARY "			

A. F. DUNNINGTON, Topographer in charge. Instructions - June 6, 1914.

F.C.M.
R.A.F.
A.F.D.

This plat represents a resurvey made for the purpose of restoring and reestablishing corners for Indian allotment locations.

E.S.D.B.

THE ABOVE MAP, OF TOWNSHIP NO. 2 NORTH, RANGE NO. 1 WEST OF THE WIND RIVER MERIDIAN, WYOMING, IS STRICTLY CONFORMABLE TO THE FIELD NOTES OF THE SURVEY THEREOF ON FILE IN THIS OFFICE, WHICH HAVE BEEN EXAMINED AND APPROVED.

P.B.C.

GENERAL LAND OFFICE

WASHINGTON, D. C., MARCH 8, 1917.

Commissioner.

Approved & accepted by Comm. Mar 8, 1917

Trip. copy Transmitted to Lander L.O. Apr. 12, 1917

34-A

2N - 1W

S. I. R-1

35

Click Here for Field Notes

5063

Township No. 2 North Range No. 1 West of the Wind River Meridian

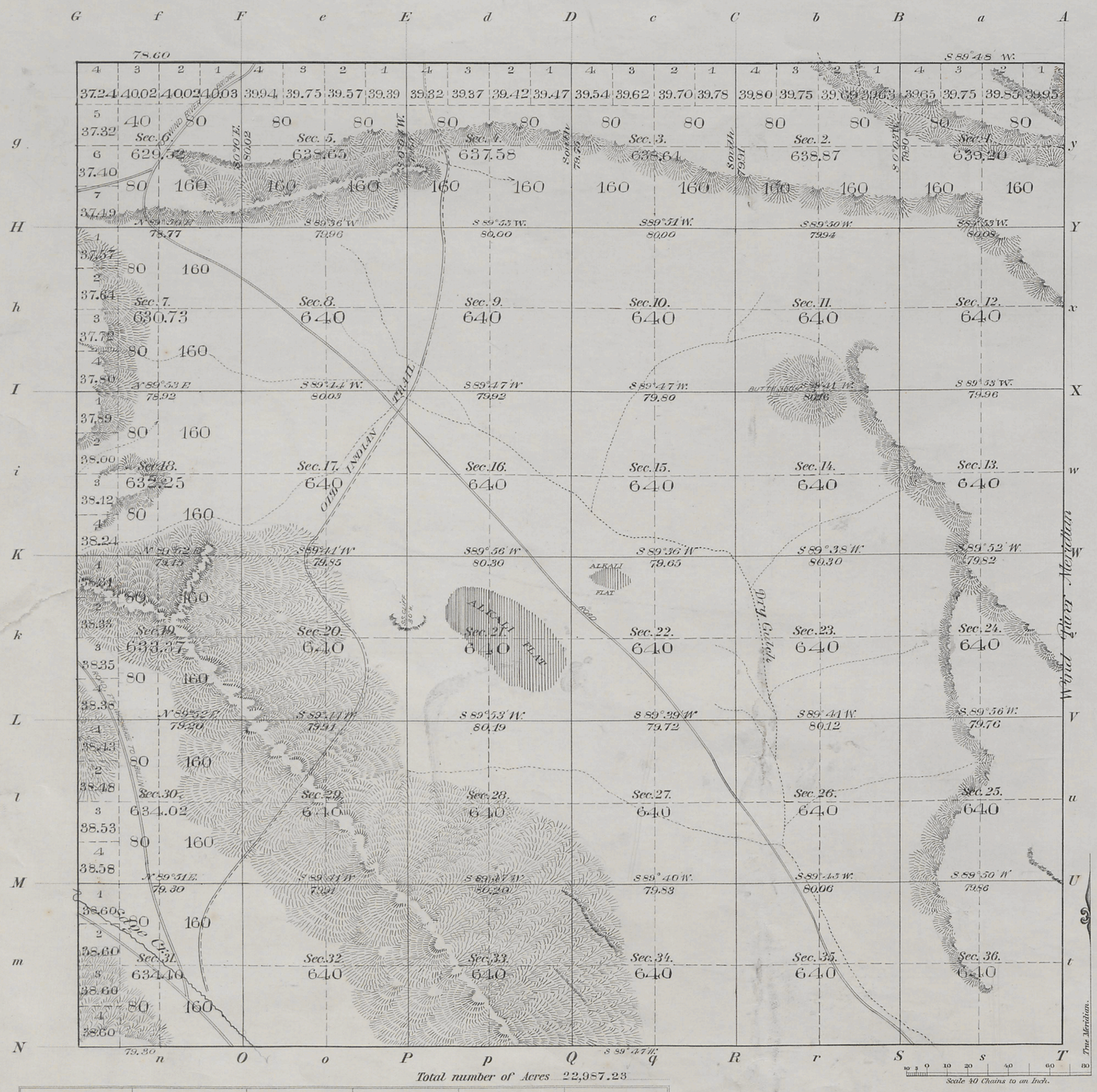

Total number of Acres 22,987.23

Meanders of								
Posts	Courses	Ch.s Lk.s	Posts	Courses	Ch.s Lk.s	Posts	Courses	Ch.s Lk.s

Township lines at minimum rates	11 Mc	78 Ch	60 Lk
Subdiv. " " " "	59 "	73 "	80 "
Wind River Meridian at minimum rates	6 "	0 "	0 "

Surveys Designated	By Whom Surveyed	Date of Contract	Amount of Surveys M.	Ch.s	Lk.s	When Surveyed	Magnetic Declination
North and West Township lines	Howard B. Carpenter	March 22, 1890.	11	78	60	June 20 - 1890	17° 11 East
Subdivisions	Howard B. Carpenter	March, 22, 1890.	59	73	80	June 24-28 1890	17° 11' East
Wind River Meridian	" " "	" " "	6	0	0	" 6 - 1890	17° 09' "

The above Map, of Township No. 2 North, of Range No. 1 West of the Wind River Meridian, in Wyoming, is strictly conformable to the field notes of the survey thereof on file in this Office, which have been examined and approved.

Surveyor General's Office.
Cheyenne April 15th 1891

Wm A. Richards
Sur.r Gen.l

34

2N - 1W

S. & R. 1

30

Click Here for Field Notes

30

5051

EXTERIOR LINES

Scale 2 miles = 1 inch. Mag. Var. East

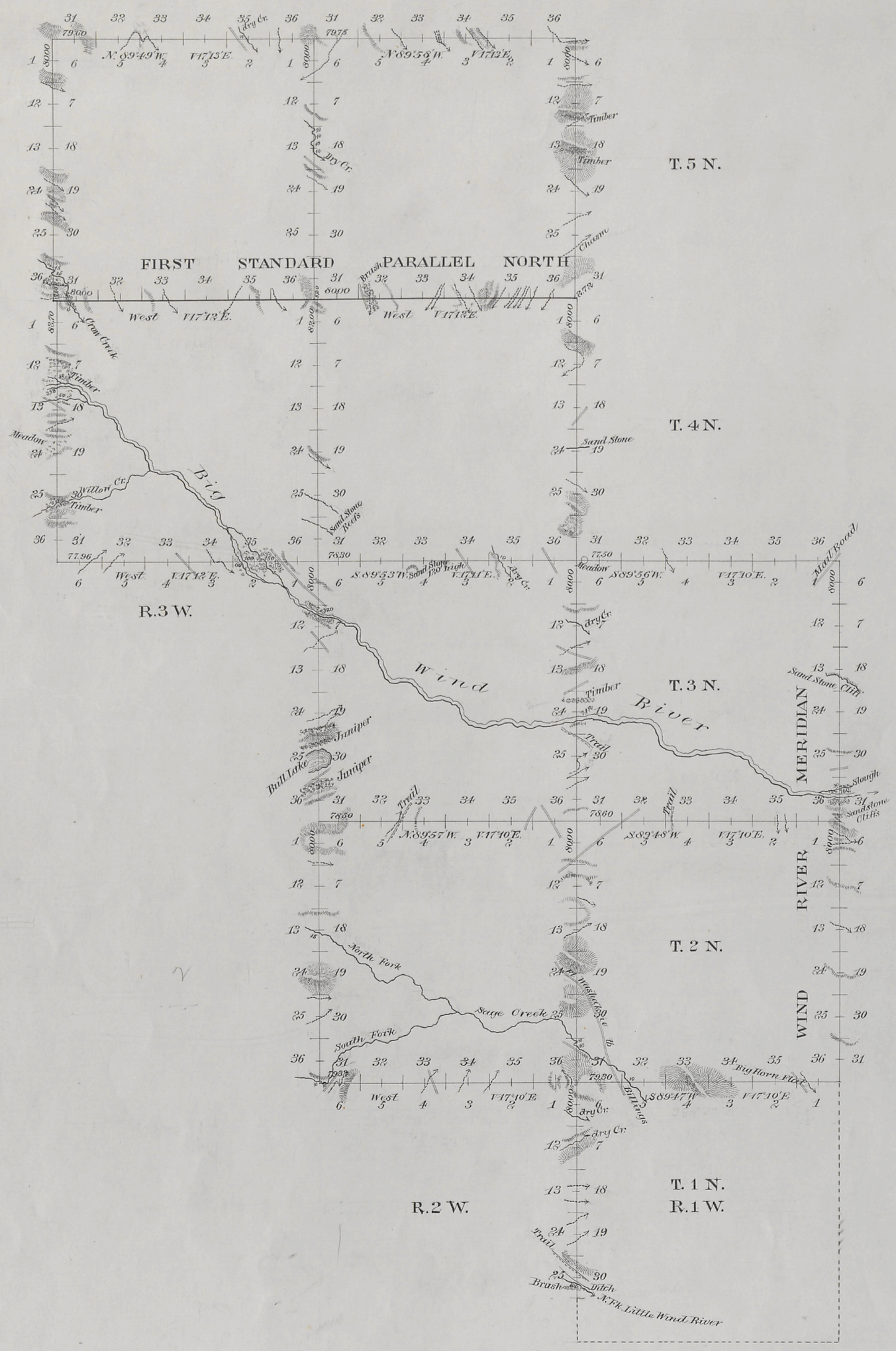

The above Diagram of the Wind River Meridian in Tps. 2 & 3 N. the First Standard Parallel North in Rgs. 2 & 3 West of the Wind River Meridian, and the Exterior lines of Townships 1, 2, 3, 4 & 5 North, Ranges 1, 2 & 3 West of the Wind River Meridian in Wyoming, is strictly conformable to the field notes of the surveys thereof on file in this office which have been examined and approved.

Surveyor General's Office, Cheyenne Wyoming, April 15th 1891

Wm. A. Richards
Surveyor General.

Surveys Designated	By Whom Surveyed	Date of Contract	Amount of Surveys Mls	Chs	Lks	When Surveyed	Magnetic Declination
1st Stand. Par.	Howard B. Carpenter	March 22d 1890	6	00	00	Sept. 3 & 12, 1890	17° 12' East
Wind River Mer.	" "	" " "	6	00	00	June 6-13 "	17° 09' "
Exterior lines	" "	" " "	118	73	53	June 11-23 1890 Aug. 14-29 Sept. 2-12	17° 11' "