RECEIVED S. G. O.
APR 10 1917
CHEYENNE, WYO.

Click Here for Field Notes

Click Here for Exteriors

5078

RESURVEYS IN TOWNSHIP NO. 2 NORTH RANGE NO. 2 WEST OF THE WIND RIVER MERIDIAN, WYOMING.

WIND RIVER OR SHOSHONE INDIAN RESERVATION

SUPPLEMENTAL PLAT

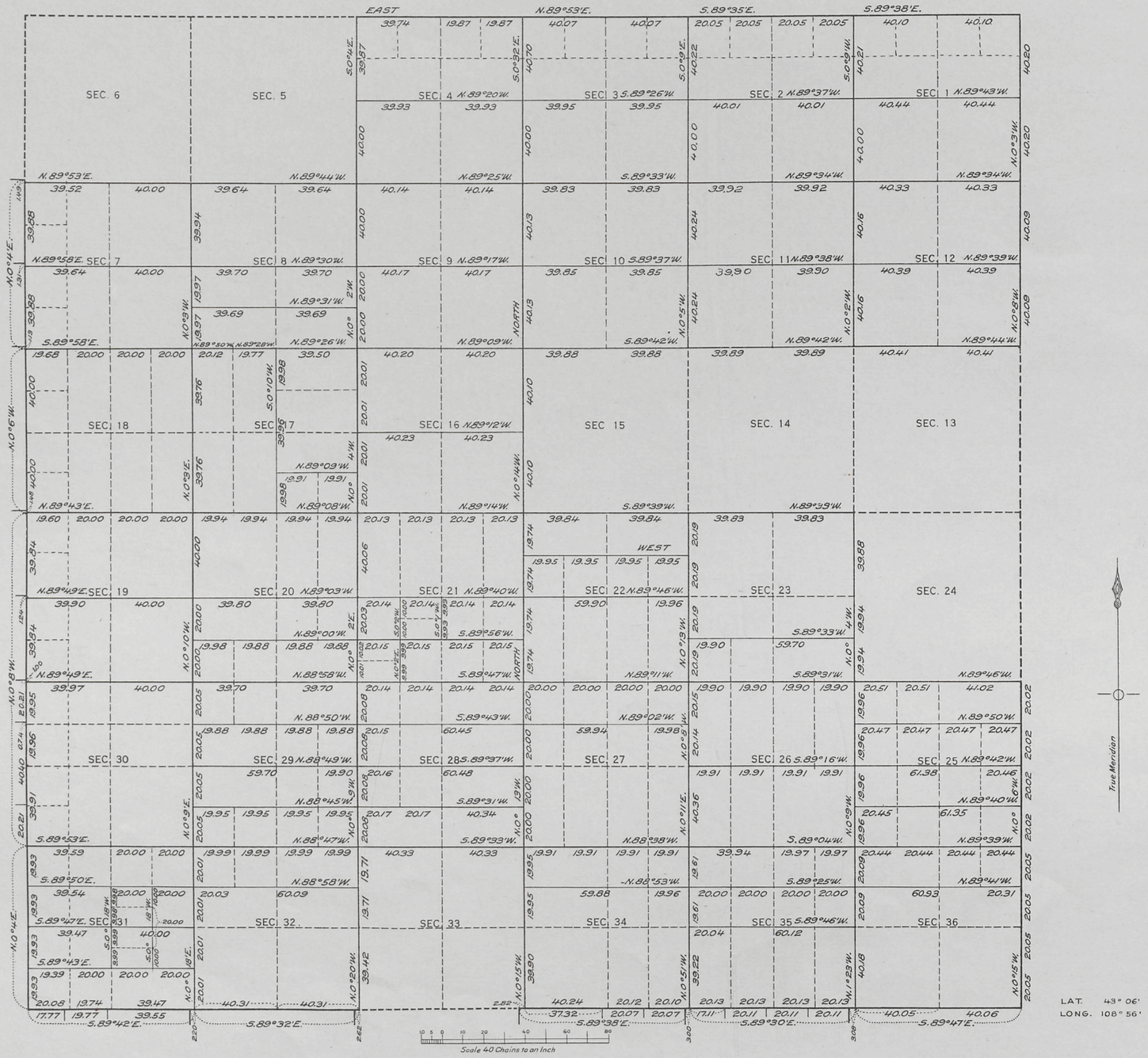

LAT. 43° 06'
LONG. 108° 56'

SURVEYS DESIGNATED	BY WHOM SURVEYED	TITLE	WHEN SURVEYED
STANDARD LINES			
TOWNSHIP "	R.A. FARMER AND F.C. MILLER	U.S. Surveyor and Transitman	Sept. 5, 16, 18, 19, 30, 1914.
SUBDIVISION "	"	"	Sept. 21, 1914. to Oct. 5, 1914.
MEANDER "			
BOUNDARY "			

A. F. DUNNINGTON, Topographer in charge. Instructions June 6, 1914.

F.C.M. R.A.F. A.F.D.

This plat represents a resurvey made for the pupose of restoring and reestablishing corners for Indian allotment locations.

THE ABOVE MAP, OF TOWNSHIP NO. 2 NORTH RANGE NO. 2 WEST OF THE WIND RIVER MERIDIAN, WYOMING, IS STRICTLY CONFORMABLE TO THE FIELD NOTES OF THE SURVEY THEREOF ON FILE IN THIS OFFICE, WHICH HAVE BEEN EXAMINED AND APPROVED.

D.B.C.
GENERAL LAND OFFICE
WASHINGTON D. C., MARCH 8, 1917.

[signature] Commissioner

Approved and accepted by Comm. Mar. 8-1917.
Trip. plat sent to Lander L.O. Apr. 12. 1917.

39. A.

2N-2W

S. I. R. 1

40

Click Here for Field Notes

5077

Township Nº 2 North Range Nº 2 West of the Wind River Meridian

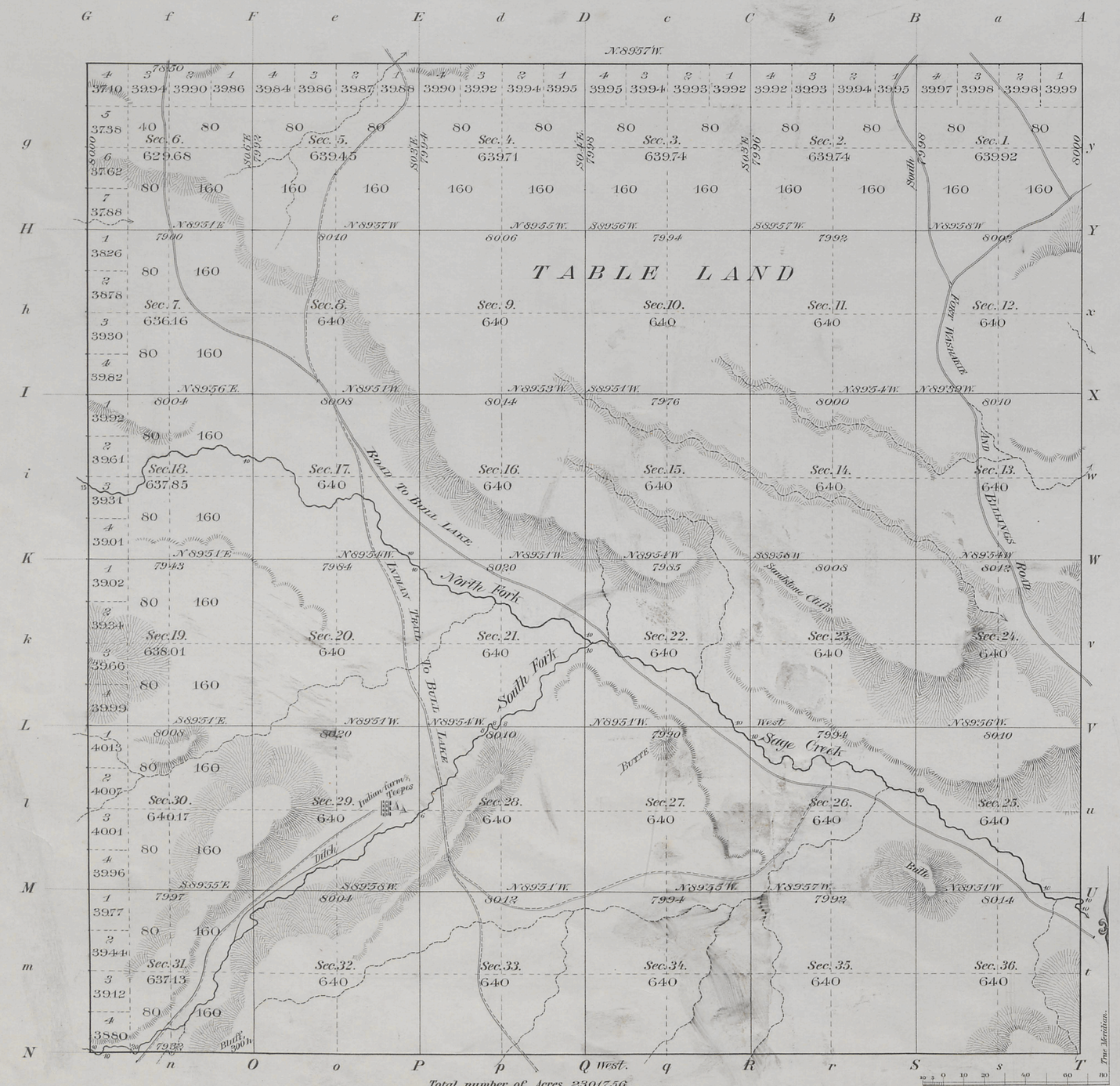

Total number of Acres 23017.56

Surveys Designated	By Whom Surveyed	Date of Contract	Amount of Surveys M.	Ch.s	Lk.s	When Surveyed	Magnetic Declination
N. S. & W. Township lines	Howard B. Carpenter	March 22d 1890	17	77	82	June 19-23 1890	17°10' East
Subdivisions	" " "	" " "	59	78	91	June 30-July 5 "	17°10' "

Meanders of

Posts	Courses	Ch.s Lk.s	Posts	Courses	Ch.s Lk.s	Posts	Courses	Ch.s Lk.s

All Township lines at minimum rates	17 Mi.	77 Ch.s 82 Lk.s
Subdiv.: " " " "	59 "	78 " 91 "

The above Map of Township Nº 2 North of Range Nº 2 West of the Wind River Meridian in Wyoming is strictly conformable to the field notes of the survey thereof on file in this Office, which have been examined and approved.

Surveyor Generals Office, Cheyenne Wyo. April 15 1891

Wm A. Richards
Sur.r Gen.l

39

2N-2W

S. & R. I

30

30

Click Here for Field Notes

5061

EXTERIOR LINES

Scale 2 miles = 1 inch. Mag. Var. East

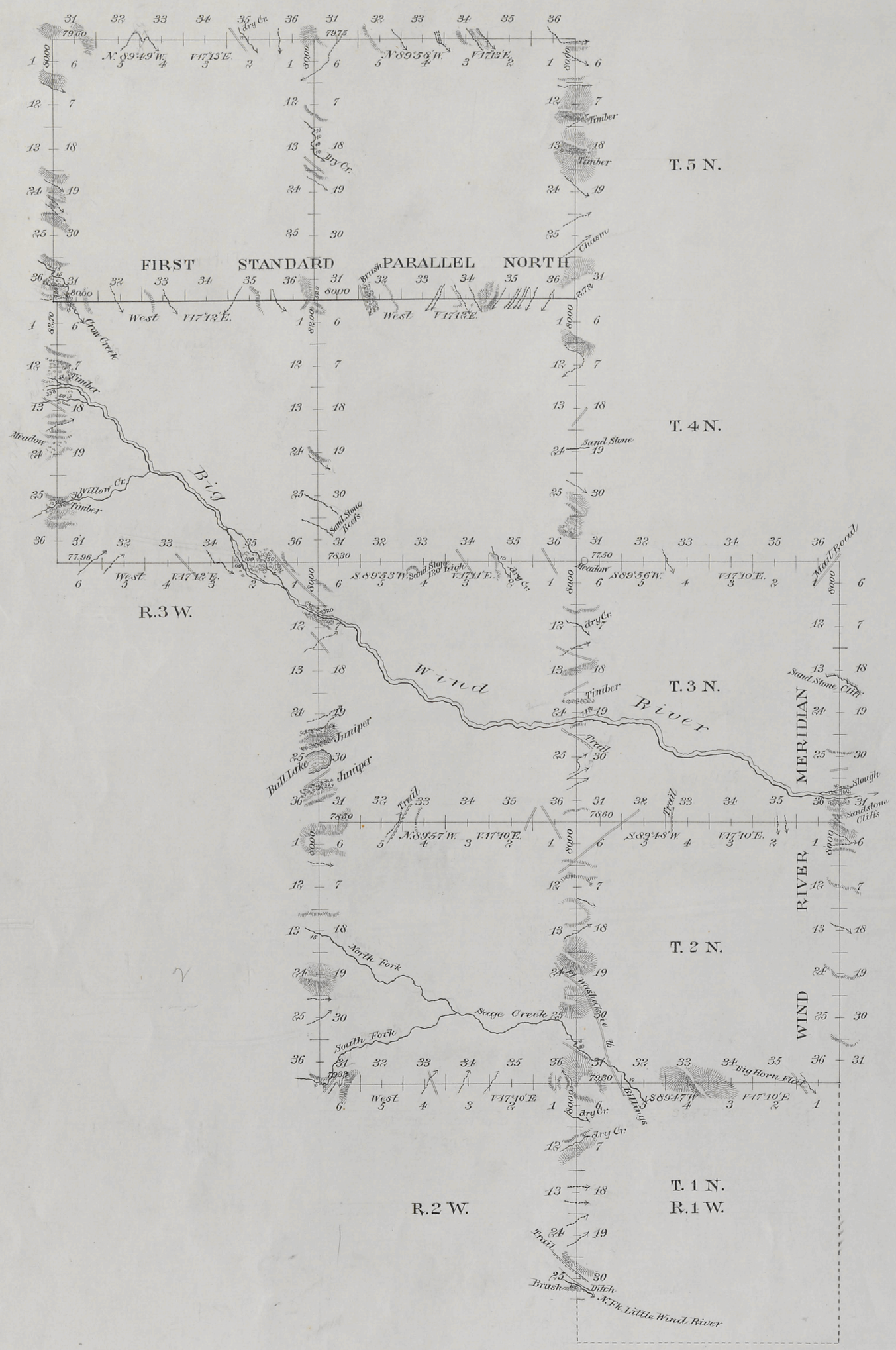

Surveys Designated	By Whom Surveyed	Date of Contract	Amount of Surveys Mls	Chs	Lks	When Surveyed	Magnetic Declination
1st Stand. Par.l	Howard B. Carpenter	March 22d 1890	6	00	00	Sept. 3 & 12, 1890	17 12' East
Wind River Mer.d	" "	" " "	6	00	00	June 6-13 "	17 09' "
Exterior lines	" "	" " "	118	73	53	June 21-23 1890 Aug.t 29 Sept.r 12	17 11' "

The above Diagram of the Wind River Meridian in Tps. 2 & 3 N. the First Standard Parallel North in Rgs. 2 & 3 West of the Wind River Meridian, and the Exterior lines of Townships 1, 2, 3, 4 & 5 North, Ranges 1, 2 & 3 West of the Wind River Meridian in Wyoming, is strictly conformable to the field notes of the surveys thereof on file in this office which have been examined and approved.

Surveyor General's Office, Cheyenne Wyoming April 15th 1891

Wm A. Richards
Surveyor General.