Click Here for Field Notes
Click Here for Exteriors

RECEIVED S. G. O.
APR 10 1917
CHEYENNE, WYO.

5093

RESURVEYS IN TOWNSHIP NO. 2 NORTH RANGE NO. 3 WEST OF THE WIND RIVER MERIDIAN, WYOMING.

WIND RIVER OR SHOSHONE INDIAN RESERVATION

SUPPLEMENTAL PLAT



LAT. 43° 06'
LONG. 108° 53'

SURVEYS DESIGNATED	BY WHOM SURVEYED	TITLE	WHEN SURVEYED
STANDARD LINES	R. A. FARMER AND F. C. MILLER	U. S. Surveyor and Transitman	June 1913, Sept. 24, Sept. 30.
TOWNSHIP "	" "	" "	Oct. 10, to Oct. 14, 1914.
SUBDIVISION "	F. C. MILLER	Transitman	Oct. 14, 1914.
MEANDER "			
BOUNDARY "			

A. F. DUNNINGTON, Topographer in charge. Instructions - June 6, 1914.

R. A. F.
F. C. M.

This plat represents a resurvey made for the purpose of restoring and reestablishing corners for Indian allotment locations.

ESDS

THE ABOVE MAP, OF TOWNSHIP NO. 2 NORTH, RANGE NO. 3 WEST OF THE WIND RIVER MERIDIAN, WYOMING, IS STRICTLY CONFORMABLE TO THE FIELD NOTES OF THE SURVEY THEREOF ON FILE IN THIS OFFICE, WHICH HAVE BEEN EXAMINED AND APPROVED.

D. B. C.

GENERAL LAND OFFICE

WASHINGTON, D. C., MARCH 8, 1917.

Commissioner.

Approved and accepted by Commr. Mar. 8. 917
Trip. plat sent to Lander L.O. Apr. 12. 1917.

48-A.

2 N-3W

S. I. R. - 1

53

Click Here for Field Notes

5092

Township No. 2 North, Range No. 3 West of the Wind River Meridian

Public Land 22377.44 A.
Water surface 554.29 "
Total number of Acres 22931.73

Meanders of								
Posts	Courses	Chs. Lks.	Posts	Courses	Chs. Lks.	Posts	Courses	Chs. Lks.

Latitude	43°06'N.
Longitude	108°56'W.
Mean Mag. Decl.	17°47'E.

Surveys Designated	By Whom Surveyed	Date of Contract No.	Amount of Surveys M.	Chs.	Lks.	When Surveyed
North, West & South. Township lines	Stahle & Artist.	268, March 28, 1898.	17	76	02	May 22-26, 1898.
Subdivisions	" "	" "	59	14	72	May 27-June 3, 1898.
Meanders	" "	" "	6	66	39	" " "
Connections	" "	" "		5	10	" " "
East Boundary	Howard B. Carpenter	236, March 22, 1890	6	00	00	June 21, 1890.

The above Map, of Township No. 2 North, of Range No. 3 West of the Wind River Meridian, Wyoming, is strictly conformable to the field notes of the survey thereof on file in this Office, which have been examined and approved.

Surveyor General's Office,
Cheyenne Wyoming, January 14. 1899.

Alpheus P. Hansen
Sur.r Gen.l

F.R. Computer.
F.H.A. Lettering and Topog.

THE NORRIS PETERS CO., LITHO., WASHINGTON, D. C.

48

2N-3W

4971

ORIGINAL

PART OF SOUTH BOUNDARY OF

SHOSHONE INDIAN RESERVATION

WYOMING

Scale: 40 Chains to an Inch

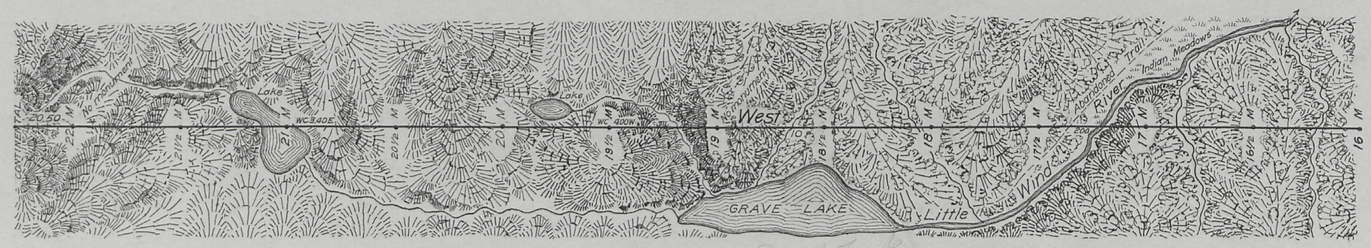



LINES DESIGNATED	BY WHOM SURVEYED	GROUP Nº	GROUP DATE	MILEAGE MLS.	MILEAGE CHS.	WHEN SURVEYED BEGUN	WHEN SURVEYED COMPLETED
Survey S. Boundary	Mark D. King	90	February 1, 1927	5	39.11	July 10, 1926	August 23, 1926
Resurvey S. Boundary	"	"	"	7	20.50	"	"

Office of U.S. Supervisor of Surveys

Denver, Colorado, May 9, 1928

The above plat of a part of the South Boundary of the Shoshone Indian Reservation, Wyoming, is strictly conformable to the field notes of the survey thereof which have been examined and approved

William D. Johnson
U.S. Supervisor of Surveys

DEPARTMENT OF THE INTERIOR
GENERAL LAND OFFICE

Washington, D.C., August 24, 1928.

The survey represented by this plat having been correctly executed in accordance with the requirements of law and the regulations of this office, is hereby accepted

John McCarl
Acting Assistant Commissioner

AMT

3-A

Filed in Public Survey Office
Oct. 14, 1929

4938

Click Here for Field Notes

46

5088

TOWNSHIP EXTERIORS

T.5N. R.4W. | T.5N. R.3W. | T.5N. R.2W. | T.5N. R.1W.

FIRST STANDARD PARALLEL NORTH

T.4N. R.4W. | T.4N. R.3W. | T.4N. R.2W. | T.4N. R.1W.

T.3N. R.4W. | T.3N. R.3W. | T.3N. R.2W. | T.3N. R.1W.

T.2N. R.4W. | T.2N. R.3W. | T.2N. R.2W. | T.2N. R.1W.

T.1N. R.4W. | T.1N. R.3W. | T.1N. R.2W. | T.1N. R.1W.

GUIDE MERIDIAN WEST

WIND RIVER MERIDIAN

WIND RIVER BASE LINE

Latitude 43°01'20"N.
Longitude 108°48'40"W.

Table of Mileage

Lines Designated	Amount Mls. Chs. Lks.	When Surveyed
Standard Lines	31 42 26	
Township "	47 72 98	
Connecting "	10 43	

This Plat of the Wind River Base Line in Ranges 2 and 3 W.; The First Standard Parallel N. through Range 4 W.; The First Guide Meridian W. through Townships 3, 4 and 5 N.; The West Boundary of T. 1 N., R. 2 W.; The South, West and North Boundaries of T. 2 N., R. 3 W.; The East, South and North Boundaries of T. 3 N., R. 4 W.; And the North Boundary of T. 5 N., R 4 West of the Wind River Meridian, Wyoming, is strictly conformable to the field notes of the survey thereof by Stahle & Artist U. S. Deputy Surveyors under their Contract No. 268, dated March 28, 1898, which have been, examined, approved and filed in this office.

U.S. Surveyor General's Office
Cheyenne, Wyoming,
January 14 1899

Alphens. P. Hansen
Surv.r Gen.l

I.B.M.

S. & R. I

30

30

1901

Click Here for Field Notes

EXTERIOR LINES

Scale 2 miles = 1 inch. Mag. Var. East

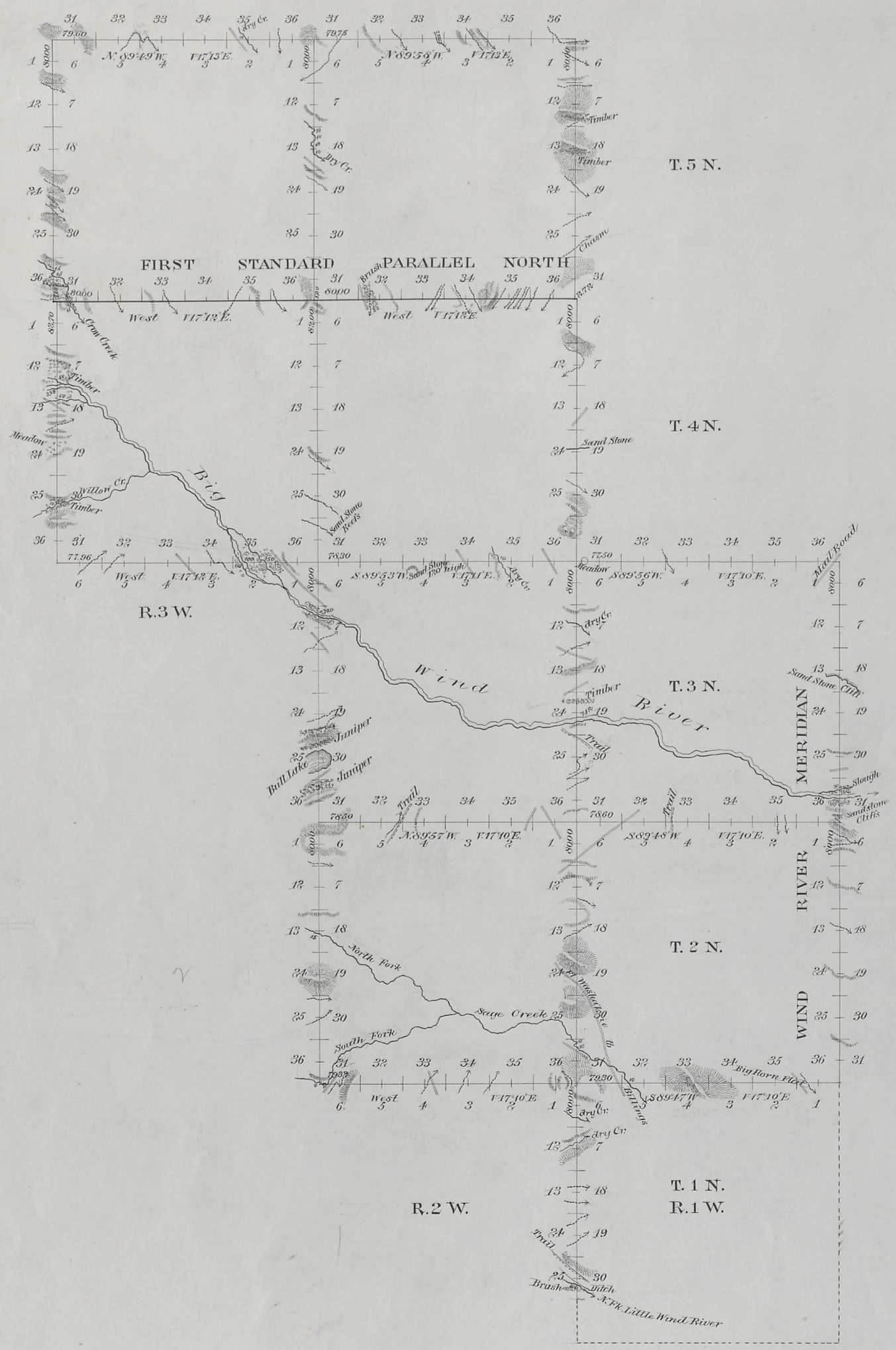

Surveys Designated	By Whom Surveyed	Date of Contract	Amount of Surveys Mls	Chs	Lks	When Surveyed	Magnetic Declination
1st Stand. Par.l	Howard B. Carpenter	March 22d 1890	6	00	00	Sept. 3 & 12, 1890	17 12' East
Wind River Mer.d	" "	" " "	6	00	00	June 6-13 "	17 09' "
Exterior lines	" "	" " "	118	73	53	June 21-23 1890 Aug.t 29 Sept.r 12	17 11' "

The above Diagram of the Wind River Meridian in Tps. 2 & 3 N. the First Standard Parallel North in Rgs. 2 & 3 West of the Wind River Meridian, and the Exterior lines of Townships 1, 2, 3, 4 & 5 North, Ranges 1, 2 & 3 West of the Wind River Meridian in Wyoming, is strictly conformable to the field notes of the surveys thereof on file in this office which have been examined and approved.

Surveyor General's Office, Cheyenne Wyoming April 15th 1891

Wm A. Richards
Surveyor General.