TOWNSHIP 2 NORTH, RANGE 5 EAST, OF THE WIND RIVER MERIDIAN, WYOMING.

DEPENDENT RESURVEY AND SUBDIVISION OF SECTIONS

1890 ADJUSTED MEANDERS, RIGHT BANK WIND RIVER, SECTION 26

M.C. Secs. 26 & 27
N. 87° 51' E., 20.02
S.M.C. N-S Center Line, SW 1/4 Sec. 26
N. 87° 51' E., 10.01
S.M.C. N-S Center Line, NE1/4 SW1/4 Sec. 26
N. 87° 51' E., 0.81
A.P. 1
S. 87° 07' E., 15.92
A.P. 2
S. 70° 32' E., 8.45
A.P. 3
N. 66° 15' E., 5.80
S.M.C. N-S Center Line, SE1/4 Sec. 26
N. 66° 15' E., 1.67
A.P. 4
N. 13° 30' W., 2.87
S.M.C. E-W Center Line, Sec. 26
N. 13° 30' W., 9.67
A.P. 5
N. 19° 40' E., 13.00
A.P. 6
N. 47° 57' E., 12.47
A.P. 7
N. 18° 55' E., 10.61
M.C. Secs. 23 & 26

1890 ADJUSTED MEANDERS, RIGHT BANK WIND RIVER, SECTION 27

M.C. Secs. 27 & 34
N. 39° 45' E., 9.99
A.P. 1
S. 77° 34' E., 6.81
S.M.C. N-S Center Line, Sec. 27
S. 77° 34' E., 4.64
A.P. 2
S. 88° 52' E., 13.94
A.P. 3
N. 65° 03' E., 14.96
A.P. 4
N. 18° 15' E., 14.01
A.P. 5
N. 14° 30' E., 13.01
M.C. Secs. 26 & 27

1890 ADJUSTED MEANDERS, RIGHT BANK WIND RIVER, SECTION 34

M.C. Secs. 33 & 34
S. 79° 23' E., 8.97
A.P. 1
N. 71° 48' E., 10.88
A.P. 2
N. 30° 35' E., 15.22
M.C. Secs. 27 & 34

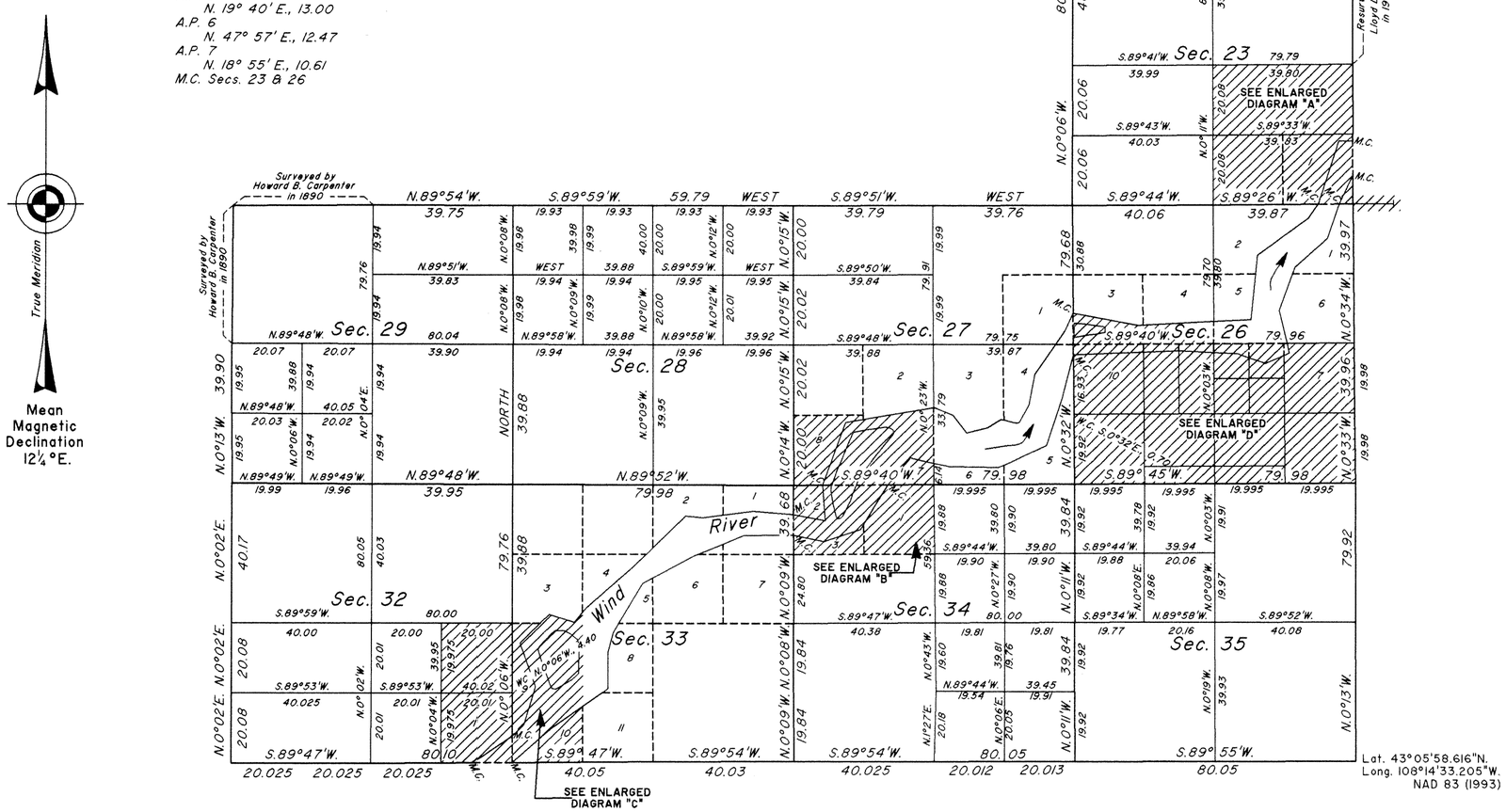

NOTE: SEE ENLARGED DIAGRAMS ON SHEET 2 OF 2.

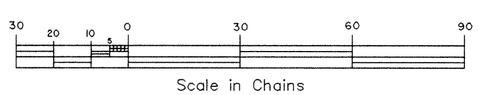

A history of surveys is contained in the field notes.

This plat represents the dependent resurvey of portions of the south boundary, subdivisional lines and adjusted meanders of the right bank of the Wind River, designed to restore the corners in their true original locations according to the best available evidence, and the subdivision of certain sections, T. 2 N., R. 5 E., Wind River Meridian, Wyoming.

Except as indicated hereon, the lotting and areas are as shown on the plat approved April 15, 1891.

Survey executed by Joel T. Ebner and Richard A. Kohler, Cadastral Surveyors, beginning September 25, 2003, and completed April 21, 2004, pursuant to Special Instructions dated September 19, 2003, for Group No. 721, Wyoming.

UNITED STATES DEPARTMENT OF THE INTERIOR
BUREAU OF LAND MANAGEMENT

Cheyenne, Wyoming — January 17, 2006

This plat is strictly conformable to the approved field notes, and the survey, having been correctly executed in accordance with the requirements of law and the regulations of this Bureau, is hereby accepted.

For the Director

John P. Lee
Chief Cadastral Surveyor for Wyoming

J.T.E. / L.L.M.

TOWNSHIP 2 NORTH, RANGE 5 EAST, OF THE WIND RIVER MERIDIAN, WYOMING.

DEPENDENT RESURVEY AND SUBDIVISION OF SECTIONS

ENLARGED DIAGRAM "A"

(NOT TO SCALE)

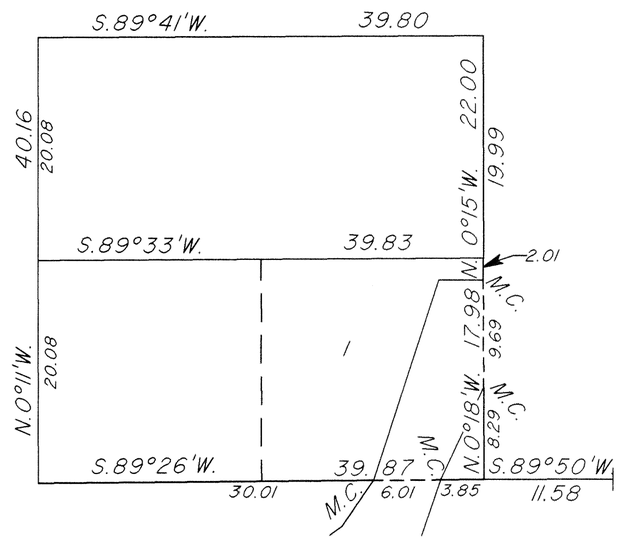

ENLARGED DIAGRAM "B"

(NOT TO SCALE)

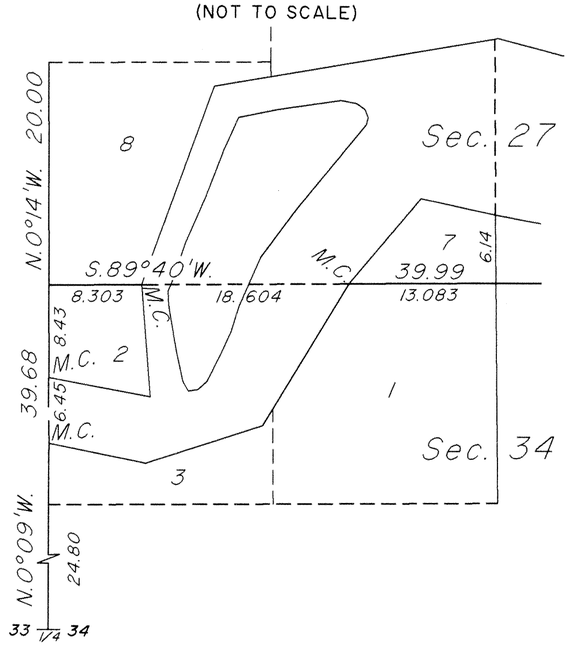

ENLARGED DIAGRAM "C"

(NOT TO SCALE)

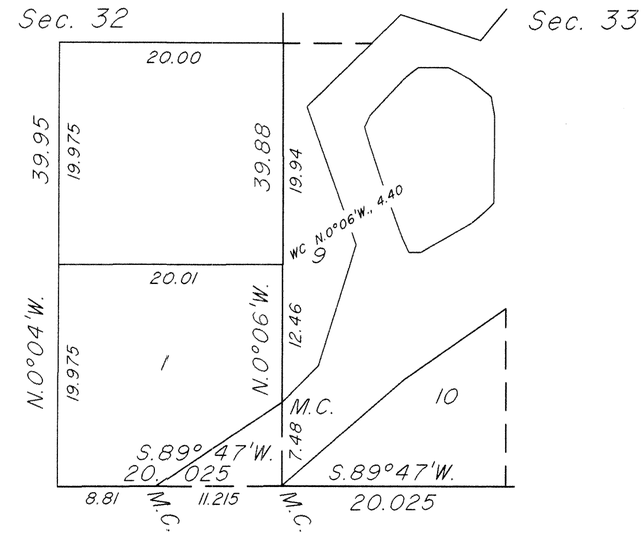

ENLARGED DIAGRAM "D"

(NOT TO SCALE)

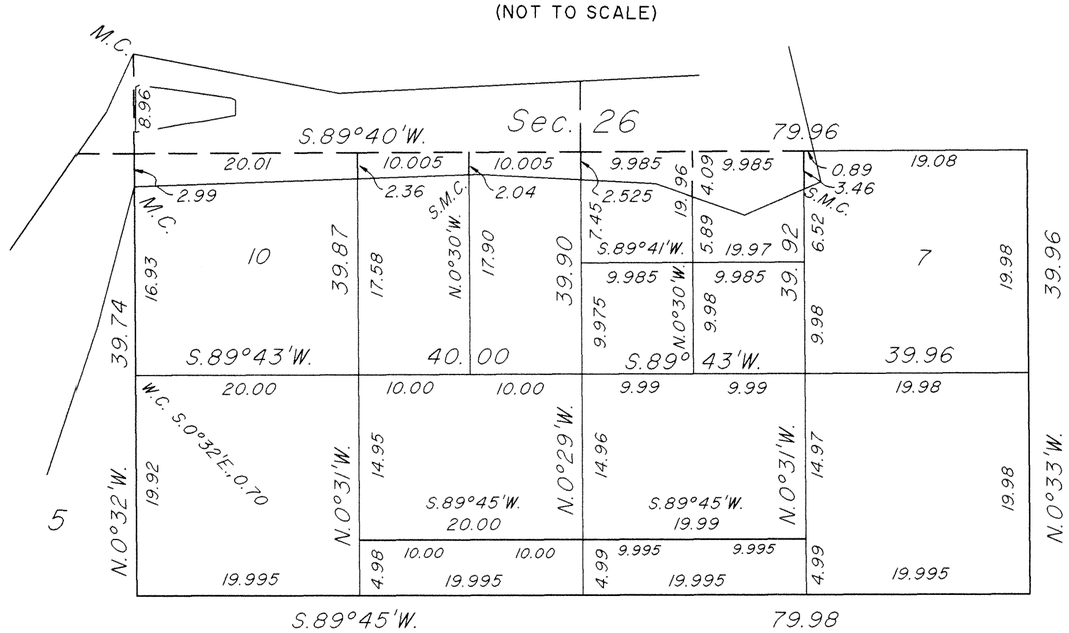

Reference should be made to sheet one for survey information.

UNITED STATES DEPARTMENT OF THE INTERIOR
BUREAU OF LAND MANAGEMENT

Cheyenne, Wyoming January 17, 2006

This plat is strictly conformable to the approved field notes, and the survey, having been correctly executed in accordance with the requirements of law and the regulations of this Bureau, is hereby accepted.

For the Director

John P. Lee
Chief Cadastral Surveyor for Wyoming

J.T.E. / L.L.M.

OFFICIALLY FILED: February 22, 2006