Click Here for Field Notes

7019

ORIGINAL

TOWNSHIP 2 NORTH, RANGE 6 EAST OF THE WIND RIVER MERIDIAN, WYOMING

DEPENDENT RESURVEY

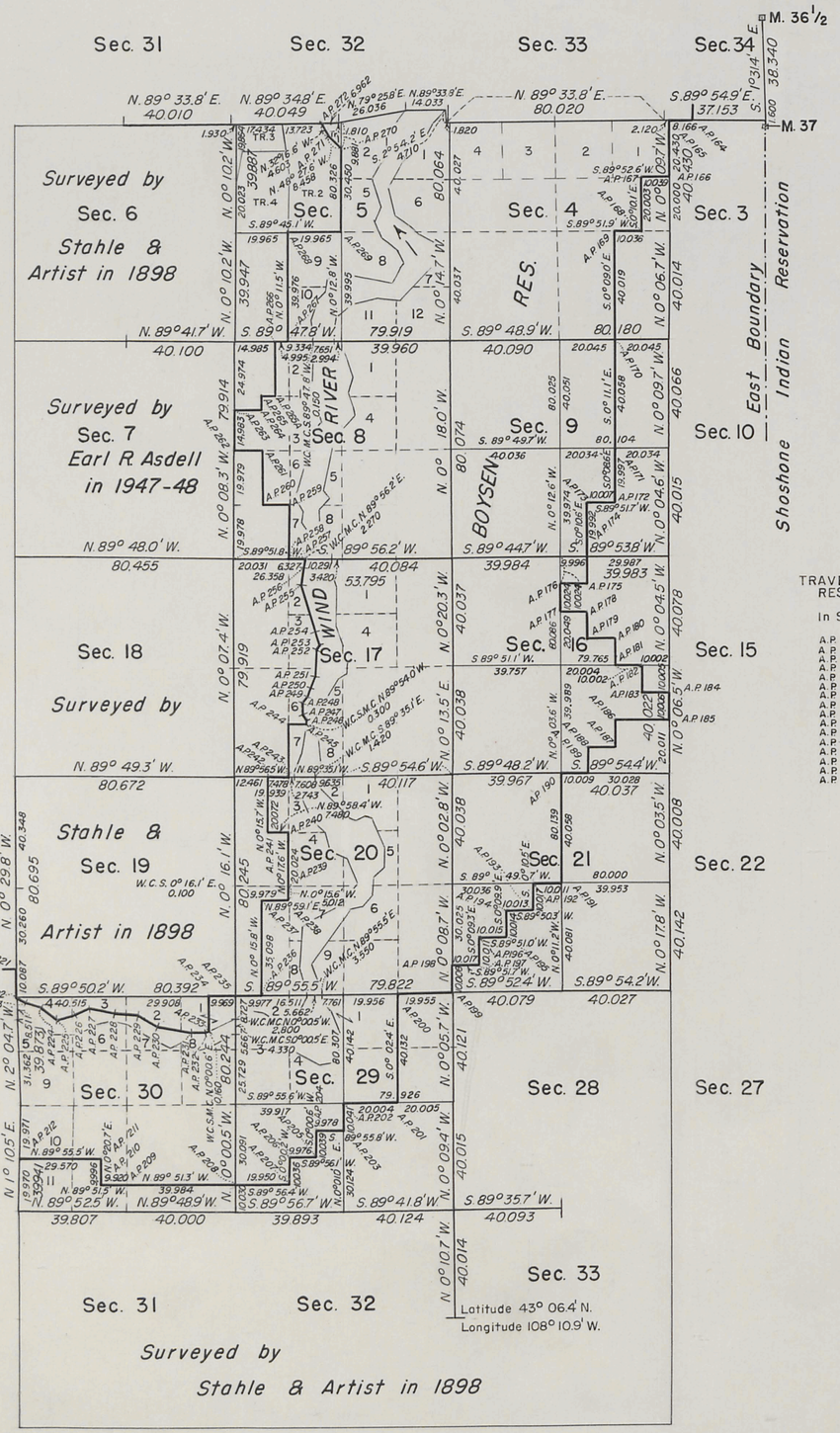

Magnetic Declination 16°E.

TRAVERSE OF THE BOYSEN RESERVOIR BOUNDARY

In Sec. 17

A.P. 243	N. 0° 02.5' W.	19.963
A.P. 244	S. 89° 54.0' E.	6.130
A.P. 245	N. 6° 37.9' E.	1.263
A.P. 247	N. 30° 04.8' W.	2.604
A.P. 248	N. 1° 37.4' W.	4.803
A.P. 249	N. 44° 08.7' E.	2.797
A.P. 250	N. 19° 22.2' E.	3.699
A.P. 251	N. 21° 21.7' E.	4.398
A.P. 252	N. 1° 23.1' E.	10.005
A.P. 253	N. 32° 08.2' E.	2.598
A.P. 254	N. 17° 36.6' W.	4.704
A.P. 255	N. 17° 51.2' W.	17.020
A.P. 256	N. 8° 08.1' E.	6.501
A.P. 257	N. 14° 37.2' E.	2.900

In Sec. 8

A.P. 258	N. 0° 10.2' W.	19.975
A.P. 259	S. 89° 52.3' W.	10.010
A.P. 260	N. 0° 09.2' W.	19.976
A.P. 262	S. 89° 51.3' W.	10.003
A.P. 263	N. 89° 49.9' E.	9.997
A.P. 264	N. 0° 09.4' W.	4.990
A.P. 265	N. 89° 49.5' E.	4.998
A.P. 266	N. 0° 09.9' W.	19.985

In Sec. 30

A.P. 222	S. 63° 46.3' E.	3.889
A.P. 223	S. 73° 33.7' E.	5.382
A.P. 225	S. 53° 45.2' E.	7.685
A.P. 226	N. 74° 33.8' E.	6.173
A.P. 227	N. 66° 01.3' E.	6.172
A.P. 228	S. 78° 04.3' E.	9.866
A.P. 229	S. 85° 51.1' E.	8.666
A.P. 230	S. 59° 01.2' E.	8.779
A.P. 231	S. 81° 05.1' E.	13.350
A.P. 232	N. 89° 22.7' E.	4.880
A.P. 233	N. 67° 16.6' E.	0.100
A.P. 234	N. 0° 00.6' E.	12.997

TRAVERSE OF THE BOYSEN RESERVOIR BOUNDARY

In Sec. 16

A.P. 174	S. 0° 03.8' E.	10.023
A.P. 175	S. 89° 53.1' W.	9.997
A.P. 176	S. 0° 03.6' E.	10.024
A.P. 177	S. 0° 03.6' E.	10.024
A.P. 178	N. 89° 52.4' E.	9.999
A.P. 179	S. 0° 03.8' E.	10.023
A.P. 180	N. 89° 51.7' E.	10.000
A.P. 181	S. 0° 04.0' E.	10.022
A.P. 182	N. 89° 51.1' E.	10.002
A.P. 183	S. 0° 05.7' E.	10.003
A.P. 184	N. 89° 51.9' E.	10.003
A.P. 185	S. 0° 06.5' E.	10.006
A.P. 186	S. 89° 52.7' W.	20.010
A.P. 187	S. 0° 05.0' E.	10.001
A.P. 188	S. 89° 53.5' W.	10.007
A.P. 189	S. 0° 04.3' E.	9.999

Area resurveyed: 5,987.09 Acres

This plat represents a retracement and reestablishment of a portion of the west boundary and subdivisional lines, designed to restore the corners in their true original locations according to the best available evidence, a subdivision of sections, and a survey of a portion of the Boysen Reservoir boundary. The lottings and areas are as shown on the plat approved May 13, 1899, and the plat accepted April 5, 1945.

For history of surveys see the field notes.

A portion of the north boundary was resurveyed by Richard L. Oakes, concurrently with this group.

Surveys executed by Lloyd D. Absher and Richard L. Oakes, beginning August 2, 1963, and completed April 17, 1964, pursuant to Special Instructions for Group No. 280-1, Wyoming, dated January 14, 1963.

UNITED STATES DEPARTMENT OF THE INTERIOR
BUREAU OF LAND MANAGEMENT
Washington, D. C. February 23, 1967

This plat is strictly conformable to the approved field notes, and the survey, having been correctly executed in accordance with the requirements of law and the regulations of this Bureau, is hereby accepted.

For the Director

E. E. Remington

Chief, Division of Engineering

M. L. L.

64-B

2N 6E

Accession No. 6459

Click Here for Field Notes

ORIGINAL

TOWNSHIP 2 NORTH, RANGE 6 EAST, WIND RIVER MERIDIAN, WYOMING

SECTIONS 5 AND 7

Surveyed by Earl R. Asdell Engineer, under authority of Departmental Instructions of October 24, 1906.

Survey Commenced, November 21, 1947 Survey Completed, April 15, 1948

Scale: 1 inch = 20 chains

0 5 10 20 40 60

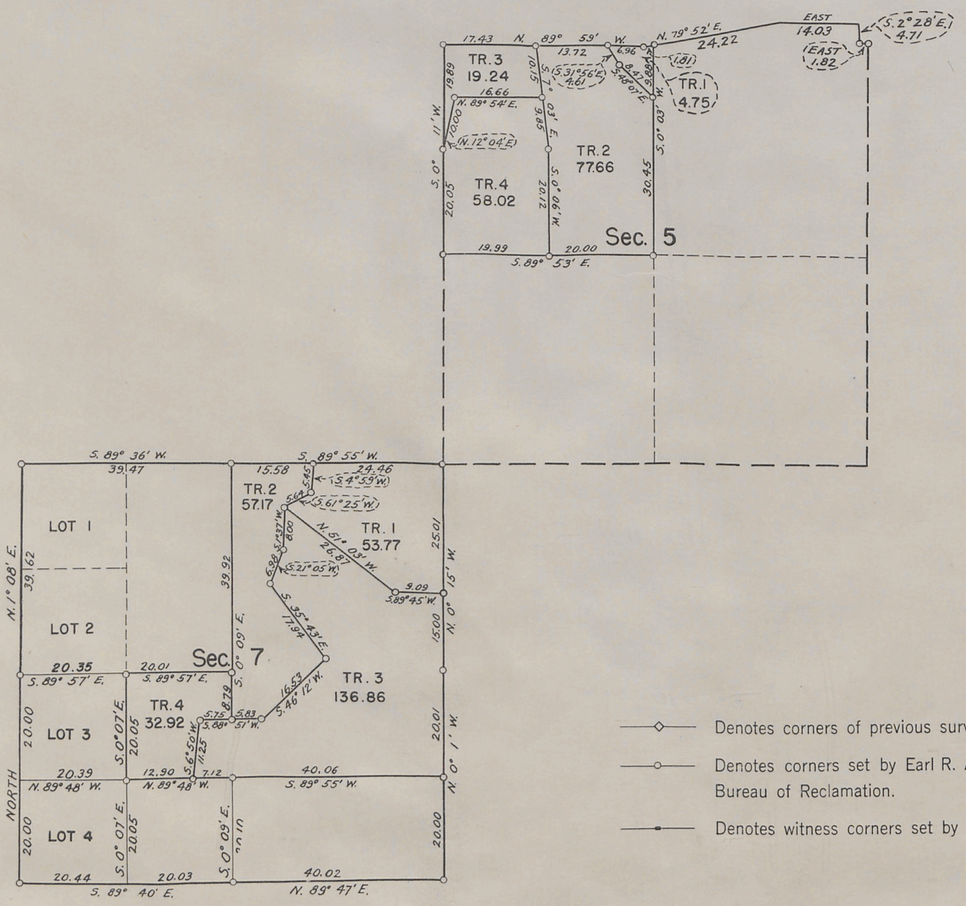

Denotes corners of previous surveys found in place.

Denotes corners set by Earl R. Asdell, Engineer, Bureau of Reclamation.

Denotes witness corners set by Earl R. Asdell.

Bureau of Reclamation
Washington, D. C. July 13, 1948

This plat is strictly conformable to the field notes of the survey, which have been examined and approved.

G E Tomlinson
Acting Commissioner

Bureau of Land Management
Washington, D. C. April 5, 1949

The survey represented by this plat having been correctly executed in accordance with the requirements of law and the regulations of this bureau is hereby accepted.

For the Director
William F. Richards
Chief, Branch of Surveys

ACCESSION NO. 48-17

64-A

Read at Public Survey Office
June 11 1949

2N-6E

S.I.R.-1.

Click Here for Field Notes

accession no. 5110

Fractional Township No. 2 North, Range No. 6 East of the Wind River Meridian

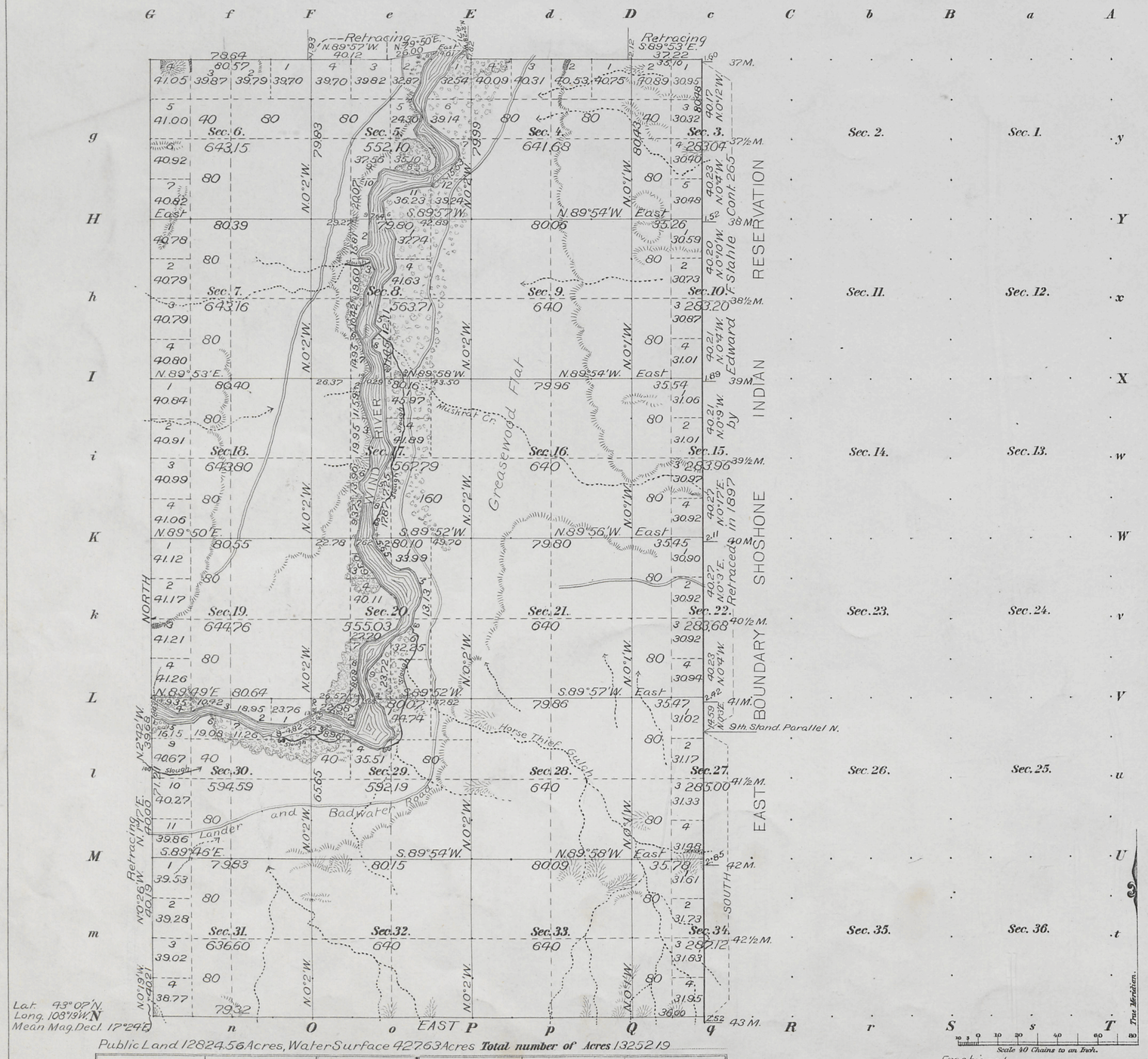

Meanders of

Posts	Courses	Ch.s Lk.s	Posts	Courses	Ch.s Lk.s	Posts	Courses	Ch.s Lk.s

Public Land 12824.56 Acres, Water Surface 427.63 Acres **Total number of Acres** 13252.19

Surveys Designated	By Whom Surveyed	Date of Contract No.		Amount of Surveys M.	Ch.s	Lk.s	When Surveyed
South Township lines	Stahle & Artist	268	Mch. 28, 1898	3	35	32	Sept. 12, 1898
Subdivisions	"	"	"	35	19	61	" 13-16 "
Meanders	"	"	"	13	34	70	" 17-19 "
Connections	"	"	"		16	66	" 13-16 "
Retracing N. and W. Bdrs.	"	"	"	3	22	14	" 19 "
N. and W. Bdrs.	H. B. Carpenter	236	Mch. 22, 1890	9	34	76	July 15 - Nov. 2, 1890
E. Bdry. Reserv.	Frank S. Wood	230	Dec. 15, 1886	6	00	00	Apr. 8-9, 1887
" Retracing	E. F. Stahle	265	Apr. 8, 1897	4	17	98	May 31, 1897

I.B.M.

The above Map of Fractional Township No. 2 North, of Range No. 6 East of the Wind River Meridian, Wyoming, is strictly conformable to the field notes of the survey thereof on file in this Office, which have been examined and approved.

Surveyor General's Office,
Cheyenne Wyo., May 13, 1899

Alpheus P. Hansen
Sur.r Gen.l

F.H.A.

THE NORRIS PETERS CO., LITHO., WASHINGTON, D. C.

Surveys accepted Com'r letter E Mch. 21, 1900
Plat filed FEB 20 1901.
See Com'r's letter E. Feby 16, 1901.

2N-6E

Click Here for Field Notes

55

S.I.R.I.

1016

TOWNSHIP EXTERIORS

FIRST STANDARD PARALLEL NORTH

T.4N. R.2E. | T.4N. R.3E. | T.4N. R.4E. | T.4N. R.5E. | T.4N. R.6E.

T.3N. R.2E. | T.3N. R.3E. | T.3N. R.4E. | T.3N. R.5E. | T.3N. R.6E.

T.2N. R.2E. | T.2N. R.3E. | T.2N. R.4E. | T.2N. R.5E. | T.2N. R.6E.

T.1N. R.2E. | T.1N. R.3E. | T.1N. R.4E. | T.1N. R.5E. | T.1N. R.6E.

T.1S. R.2E. | T.1S. R.3E. | T.1S. R.4E. | T.1S. R.5E. | T.1S. R.6E.

WIND RIVER BASE LINE

FIRST GUIDE MERIDIAN EAST

EAST BOUNDARY SHOSHONE INDIAN RESERVATION

Scale: 1 inch to 160 chains.

Latitude 43°01'20"N.
Longitude 108°13'W.
Mean Mag. Decl. 16°23'E.

Table of Mileage.

Lines Designated	Amount. Mls.	Chs.	Lks.	When Surveyed.
Standard Lines.	9	17	30	Sept. 10-22, 1898.
Township Lines.	28	4	90	Aug. 21 to Sept. 21, 1898.
Connecting Lines.		23	41	" " " 22, "

This Plat of the Wind River Base Line, through Range 5E.; The First Standard Parallel N., through Range 6E; The West boundary of T.4N., R.6E.; The South boundary of T.2N., Range 6E; The East boundary of T.1N., R.5E.; The fractional West boundaries of Tps. 1N., Rgs. 3 and 4E. and the fractional East and South boundaries of T.1S., R.3E. of the Wind River Meridian, Wyoming, is strictly conformable to the field notes of the survey thereof by Stahle & Artist, U.S. Deputy Surveyors under their Contract No. 268, dated March 28th. 1898, which have been examined, approved and filed in this office

U.S. Surveyor General's Office,
Cheyenne, Wyo. May 13, 1899.

Alpheus P. Harrison
U.S. Surv'r Genl.

F.A.O.

I.B.M. Computer.
F.H.A. Topog. & Lettering.

09

Click Here for Field Notes

4984

EXTERIOR LINES

Scale 1 inch = 2 miles *Magnetic Var East.*



First Guide Mer. E. in Tp 3 N., minimum rates 6 Mls 0 Chs 0 Lks

Surveys Designated	By Whom Surveyed	Date of Contract	Amount of Surveys Mls	Chs	Lks	When Surveyed	Magnetic Declination
Exterior Lines	Howard B. Carpenter	March 22d 1890	132	33	68	July 15-16, Aug 1-13 & Nov. 2-3, 1890	17° 03'-17° 12' East
1st Guide Mer'n E	" " "	" " "	13	00	00	July 12-13, 1890	17° 03' East.

I hereby certify that the above diagram of the Exterior Lines of Townships 2 & 3 North, Ranges 1, 2, 3, 4, 5 & 6 East of the Wind River Meridian in Wyoming, and the First Guide Meridian in Townships 1, 2 & 3 North, is strictly conformable to the field notes of the survey thereof on file in this Office which have been examined and approved.

Surveyor General's Office
Cheyenne Wyo. April 15th 1891

Wm A. Richards
Surveyor General

S.D.R.-1.

accession no. 4968

Click Here for Field Notes

THE EAST BOUNDARY OF THE WIND RIVER OR SHOSHONE INDIAN RESERVATION

Scale 40 chs to 1 inch. Magnetic Var. East.



All at one special rate.

Surveys Designated.	By Whom Surveyed.	Date of Contract.	Amount of Surveys. mls	chs	lks	When Surveys.
E. Boundary of the Wd R or Shoshone Ind. Res	Frank S. Wood.	Dec 15th 1886	56	24	18	April 2nd to 12th 1887

I hereby certify that the above diagram of the East boundary of the Wind River or Shoshone Indian Reservation in Wyoming Territory, is strictly conformable to the field notes of survey thereof on file in this office, which have been examined and approved.

Surveyor General's Office
Cheyenne Wyo. June 28th 1887

John Charles Thompson
U.S. Surveyor General.