Click Here for Field Notes

ORIGINAL

TOWNSHIP 2 SOUTH, RANGE 1 EAST, OF THE WIND RIVER MERIDIAN, WYOMING.

DEPENDENT RESURVEY AND METES AND BOUNDS SURVEY

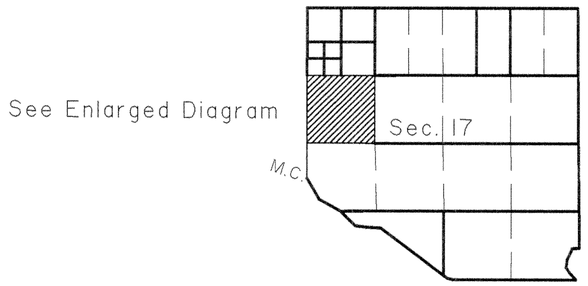

(Not to Scale)

ENLARGED DIAGRAM

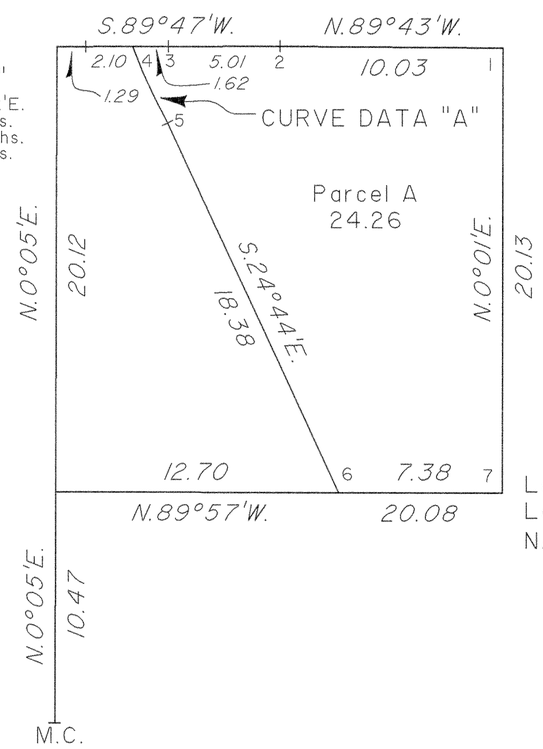

CURVE DATA "A"

Chord Bearing	S.24°42'E.
Chord Distance	3.80 chs.
Radius	27.94 chs.
Length of Arc	3.80 chs.

Lat. 42°53'18.647"N.
Long. 108°47'23.903"W.
NAD 83 (1993)

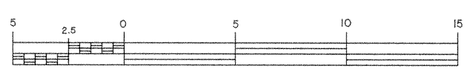

Scale in Chains

A history of surveys is contained in the field notes.

This plat represents the dependent resurvey of a portion of the subdivisional lines and a portion of the subdivision of section 17, designed to restore the corners in their true original locations according to the best available evidence, and the metes and bounds survey of Parcel A, section 17, T. 2 S., R. 1 E., Wind River Meridian, Wyoming.

Except as indicated hereon, the lottings and areas are as shown on the plats approved March 8, 1917 and May 18, 2004.

Survey executed by Joel T. Ebner, Cadastral Surveyor, beginning September 21, 2006, and completed September 22, 2006, pursuant to Special Instructions dated September 13, 2006, for Group No. 759, Wyoming.

UNITED STATES DEPARTMENT OF THE INTERIOR
BUREAU OF LAND MANAGEMENT

Cheyenne, Wyoming — August 29, 2007

This plat is strictly conformable to the approved field notes, and the survey, having been correctly executed in accordance with the requirements of law and the regulations of this Bureau, is hereby accepted.

For the Director

John P. Lee
Chief Cadastral Surveyor for Wyoming

J.T.E./K.L.A.C.

OFFICIALLY FILED: October 15, 2007

Click Here for Field Notes

ORIGINAL

TOWNSHIP 2 SOUTH, RANGE 1 EAST, OF THE WIND RIVER MERIDIAN, WYOMING.

DEPENDENT RESURVEY, SUBDIVISION OF SECTION, METES AND BOUNDS SURVEY

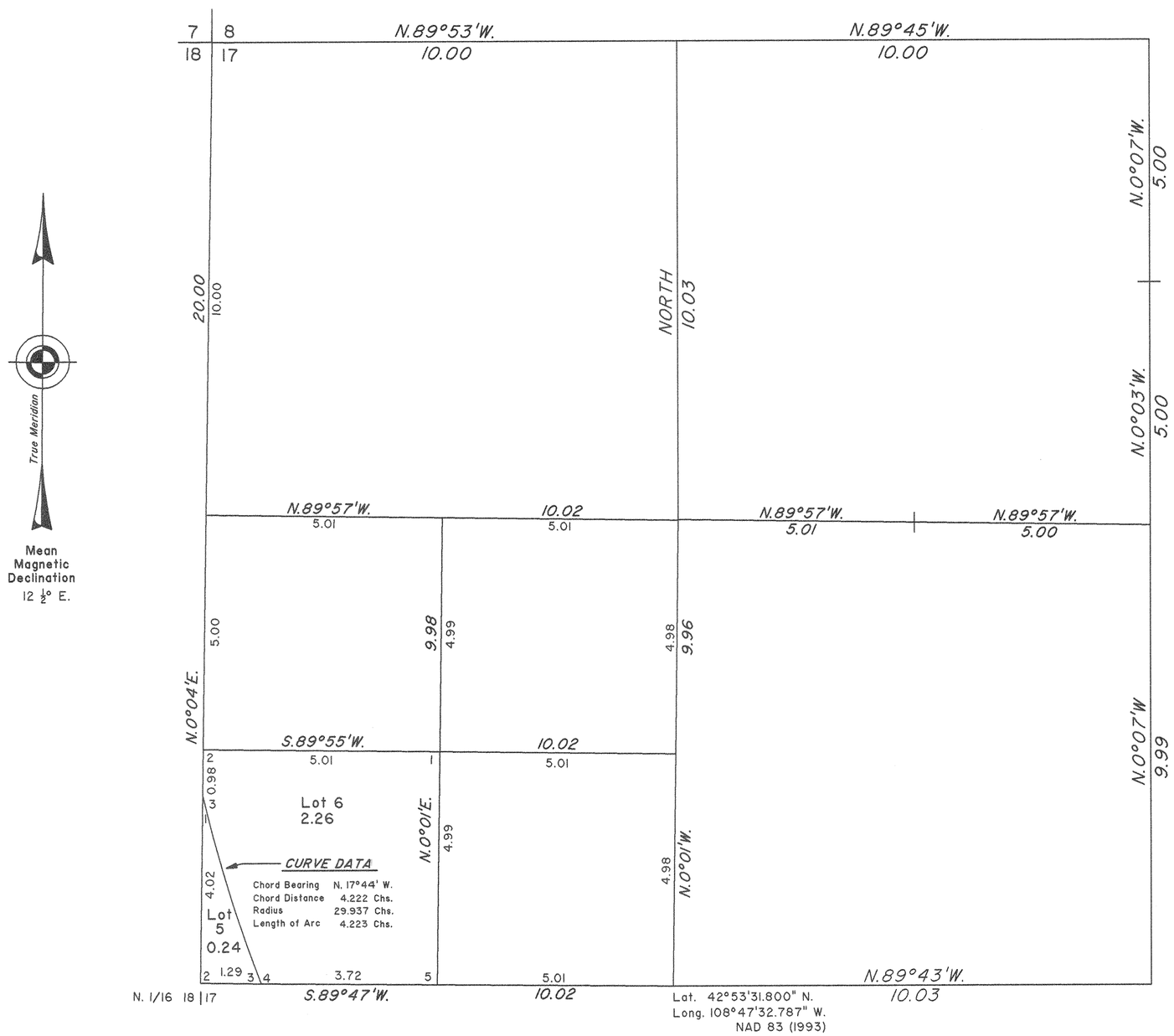

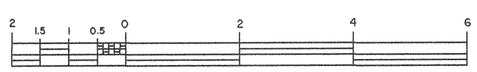

Scale in Chains

A history of surveys is contained in the field notes.

This plat represents the dependent resurvey of a portion of the subdivisional lines and a portion of the subdivision of section 17, designed to restore the corners in their true original locations according to the best available evidence, and the survey of the the subdivision of section 17, and the metes and bounds survey of lots 5 and 6, T. 2 S., R. 1 E., Wind River Meridian, Wyoming.

Except as indicated hereon, the lottings and areas are as shown on the plat approved March 8, 1917.

Survey executed by Joel T. Ebner, Cadastral Surveyor, beginning June 25, 2002, and completed July 16, 2002, pursuant to Special Instructions dated June 14, 2002, for Group No. 702, Wyoming.

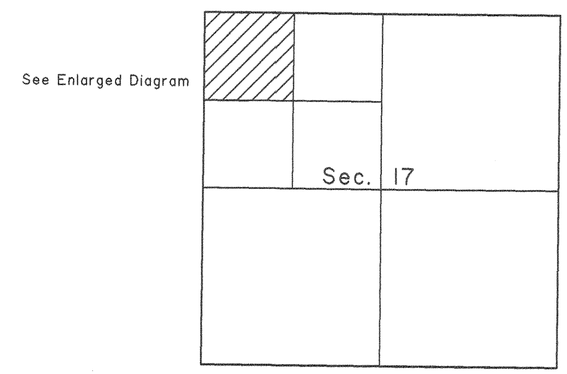

(Not to Scale)

UNITED STATES DEPARTMENT OF THE INTERIOR
BUREAU OF LAND MANAGEMENT

Cheyenne, Wyoming May 18, 2004

This plat is strictly conformable to the approved field notes, and the survey, having been correctly executed in accordance with the requirements of law and the regulations of this Bureau, is hereby accepted.

For the Director

John P. Lee

Chief Cadastral Surveyor for Wyoming

J.T.E. / L.L.M.

OFFICIALLY FILED: June 28, 2004

7962 Click Here for Field Notes

ORIGINAL

TOWNSHIP 2 SOUTH, RANGE 1 EAST, OF THE WIND RIVER MERIDIAN, WYOMING.

DEPENDENT RESURVEY

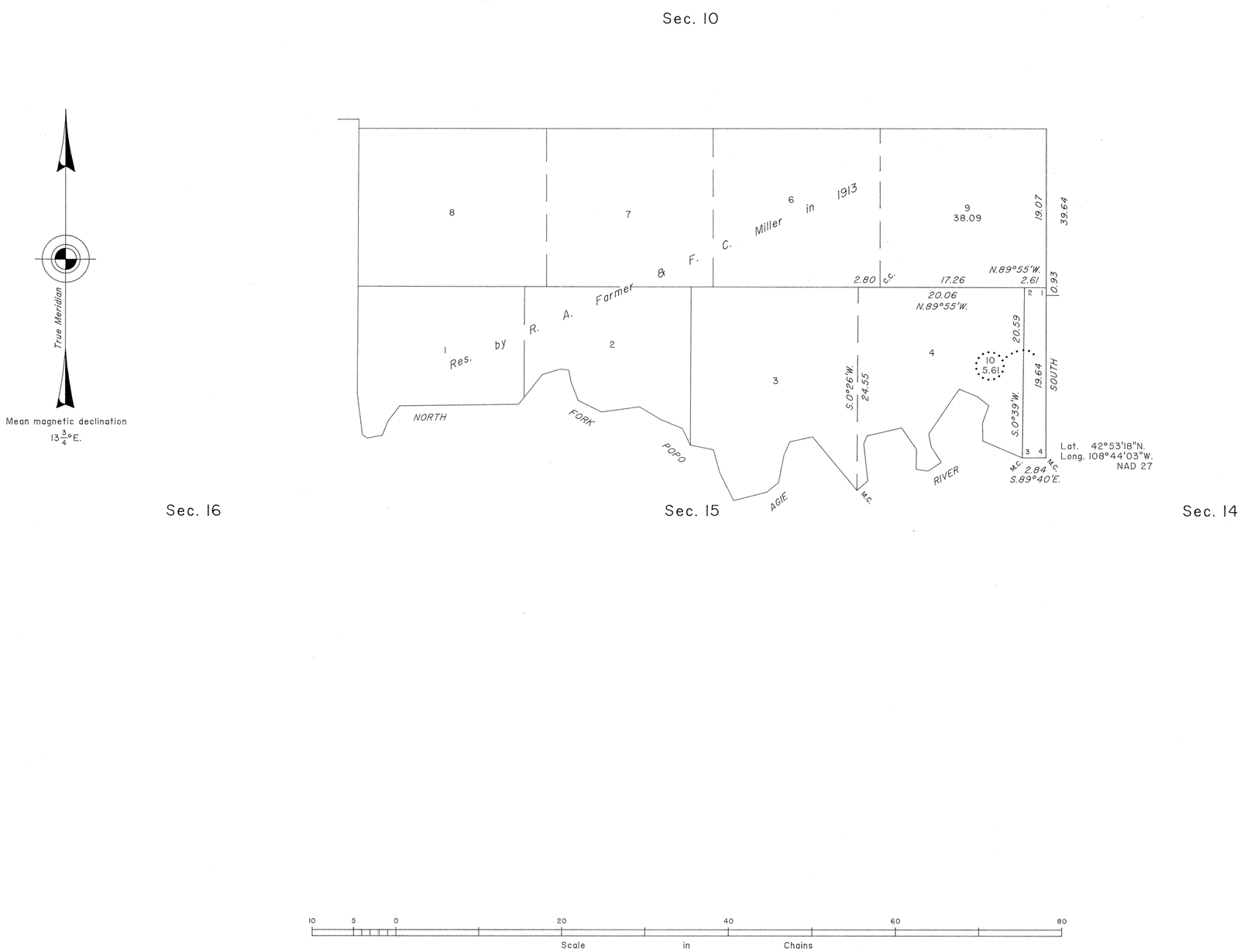

A history of surveys is contained in the field notes.

This plat represents the dependent resurvey of a portion of the subdivisional lines and a portion of the subdivision of Section 15, designed to restore the corners in their true original locations according to the best available evidence and the Metes and Bounds survey of Lot 10, Section 15, T. 2 S., R. 1 E., Wind River Meridian, Wyoming.

Except as indicated hereon, the lottings and areas are as shown on the plat approved March 8, 1917.

Survey executed by Lynn A. Forbes, Cadastral Surveyor, beginning August 28, 1991 and completed September 4, 1991, pursuant to Special Instructions dated July 18, 1991, for Group No. 549, Wyoming.

UNITED STATES DEPARTMENT OF THE INTERIOR
BUREAU OF LAND MANAGEMENT

Cheyenne, Wyoming July 29, 1993

This plat is strictly conformable to the approved field notes, and the survey, having been correctly executed in accordance with the requirements of law and the regulations of this Bureau, is hereby accepted.

For the Director

John P. Lee

Chief Cadastral Surveyor for Wyoming

W.H.B.

OFFICIALLY FILED: September 7, 1993

8 E

7663 Click Here for Field Notes

ORIGINAL

TOWNSHIP 2 SOUTH, RANGE 1 EAST, OF THE WIND RIVER MERIDIAN, WYOMING.

DEPENDENT RESURVEY AND SURVEY

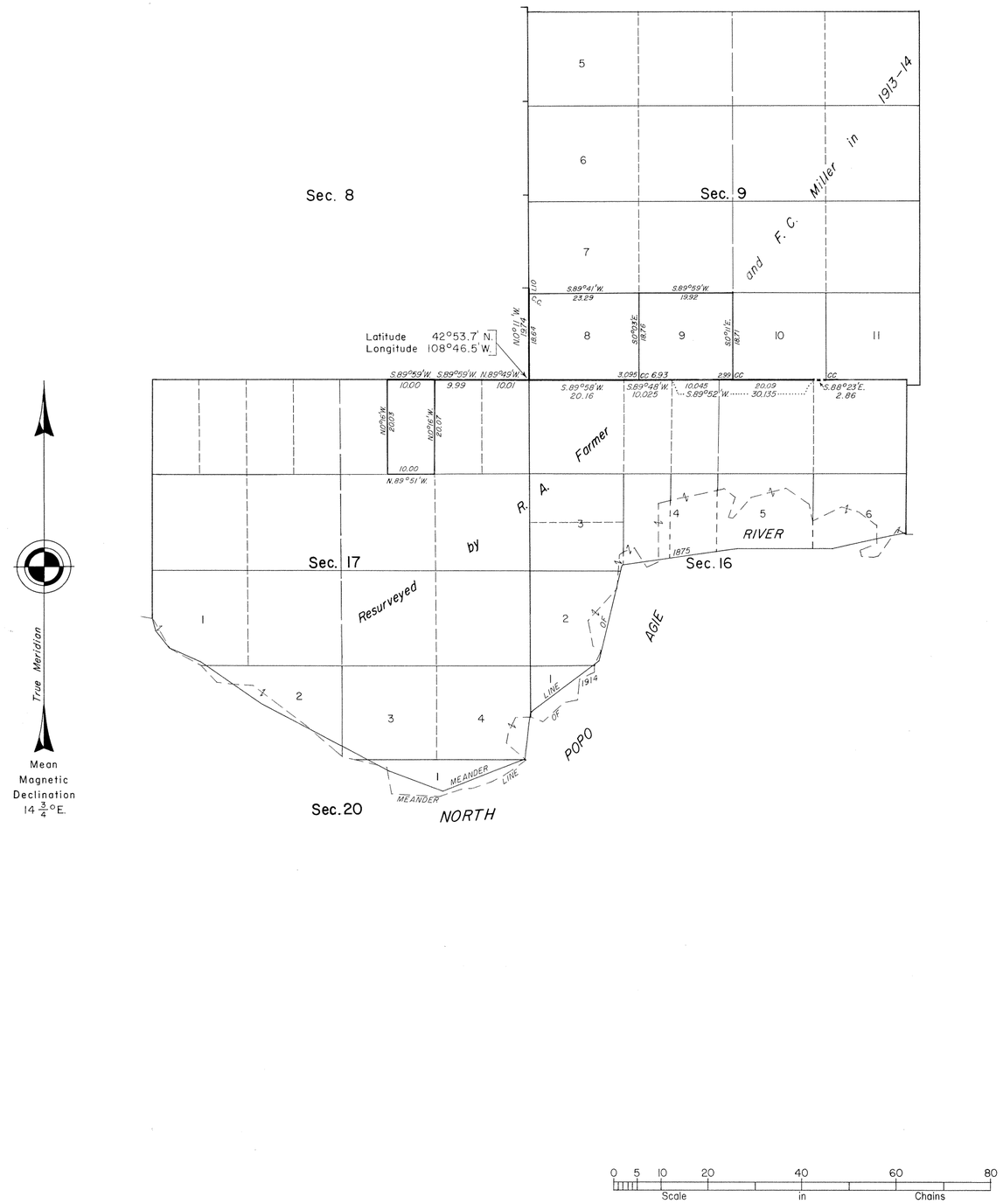

A history of surveys is contained in the field notes.

This plat represents the dependent resurvey of a portion of the subdivisional lines and subdivision of certain sections designed to restore the corners in their true original locations according to the best available evidence, and the survey of the subdivision of certain sections, T. 2 S., R. 1 E., Wind River Meridian, Wyoming.

The lottings and areas are as shown on the plats approved December 28, 1875 and March 8, 1917.

Survey executed by Ronald L. Gronewold, Supervisory Cadastral Surveyor, and Santiago T. Chavez, Cadastral Surveyor, beginning June 24, 1976, and completed June 21, 1983, pursuant to Special Instructions dated August 6, 1975, and Supplemental Special Instructions dated June 14, 1979, for Group No. 376, Wyoming.

UNITED STATES DEPARTMENT OF THE INTERIOR
BUREAU OF LAND MANAGEMENT

Cheyenne, Wyoming January 13, 1984

This plat is strictly conformable to the approved field notes, and the survey, having been correctly executed in accordance with the requirements of law and the regulations of this Bureau, is hereby accepted.

For the Director

Richard L. Oakes

Chief Cadastral Surveyor

W.H.B.

8 D

4983 Orig

(4-675 a)

Supplemental Plat No. 2.

Resurvey Township No. 2 South Range No. 1 East of the Wind River Meridian, Wyoming

G f F e E d D c C b B a A

g Sec. 6 Sec. 5 Sec. 4 Sec. 3 Sec. 2 Sec. 1 y

H Y

This Supplemental Plat of T 2 S., R. 1 E. of the Wind River Meridian Wyoming, Resurvey approved March 28, 1917 is prepared to accomodate Shoshone Allotment No. 1917 and shows the subdivision of Lot 1 Sec. 18 created in the township survey approved Dec. 28, 1875 into its technical East and West halves and is hereby approved.

U.S. Surveyor General's Office
Cheyenne, Wyoming June 8, 1918.

Charles L. Decker
U.S. Surveyor General.

h x Sec. 7 Sec. 8 Sec. 9 Sec. 10 Sec. 11 Sec. 12

I X

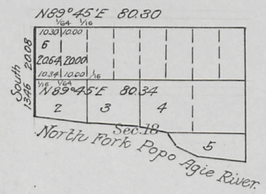

i Sec. 17 Sec. 16 Sec. 15 Sec. 14 Sec. 13 w

K W

k Sec. 23 Sec. 24 v

L V

l Sec. 26 Sec. 25 u

M U

m Sec. 36 t

N

n O o P p Q q R r S s T

Areas in Acres	
Public Land	
Indian Reservation	
Indian Allotments	
Mineral Claims	
Water Surface	
Total Area	

True Meridian

0 10 20 40 80

Scale 40 Chains to an inch

Mean Magnetic Declination

Surveys Designated	By Whom Surveyed	Contract		Amount of Surveys			When Surveyed	
		No.	Date	Mls.	chs.	lks.	Begun	Completed

The above map of Township No. _____ Range No. _____ of the _____ Meridian _____ is strictly conformable to the field notes of the survey thereof on file in this office, which have been examined and approved

U. S. Surveyor General's Office.

Surveyor General.

8-C

Accepted by Comm. July 2, 1918
Trans to Lander. 1918

2S-1E

RECEIVED S. G. O.
APR 10 1917
CHEYENNE, WYO.

Click Here for Field Notes

Click Here for Exteriors

4982

RESURVEYS IN TOWNSHIP NO. 2 SOUTH RANGE NO. 1 EAST OF THE WIND RIVER MERIDIAN, WYOMING.

WIND RIVER OR SHOSHONE INDIAN RESERVATION

SUPPLEMENTAL PLAT

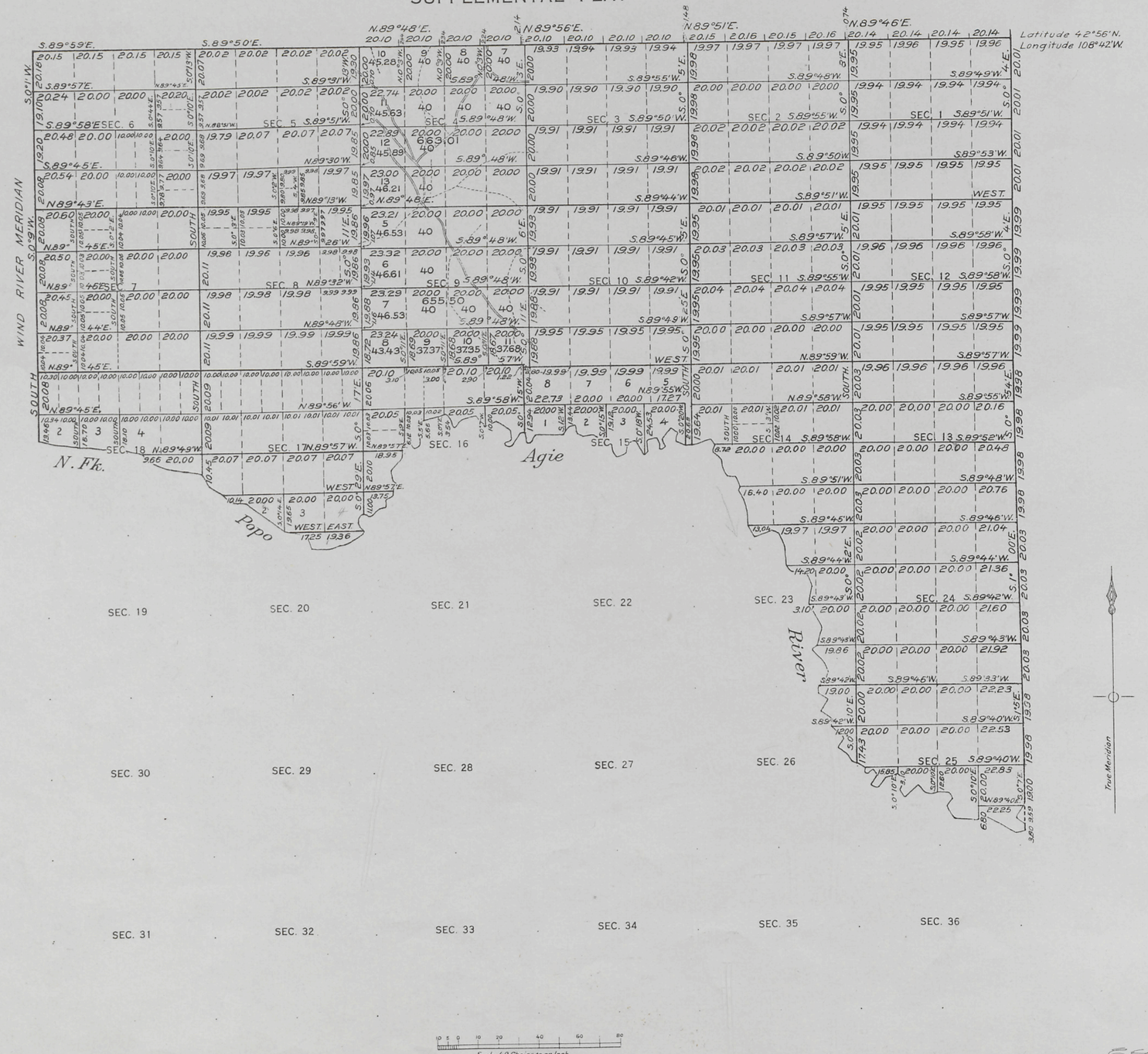

SURVEYS DESIGNATED	BY WHOM SURVEYED	TITLE	WHEN SURVEYED
STANDARD LINES	R. A. FARMER	U. S. SURVEYOR	OCT. 6, 1913.
TOWNSHIP	R. A. FARMER F. C. MILLER	U. S. SURVEYOR TRANSITMAN	AUG. 1, " OCT. 6, "
SUBDIVISION	R. A. FARMER F. C. MILLER	U. S. SURVEYOR TRANSITMAN	OCT. 7-15, 1913. MAY 31-JUNE 2, 1914. OCT. 5-13, 1913.
MEANDER	R. A. FARMER F. C. MILLER	U. S. SURVEYOR TRANSITMAN	" 16 " " 14 "
BOUNDARY			

A. F. DUNNINGTON, Topographer in charge. Instructions May 28, 1913.

This plat represents a resurvey made for the purpose of restoring and re-establishing corners for Indian allotment locations.

Sections 4 and 9 were resurveyed and irregularities as shown on the plats approved Dec. 28, 1875 and June 9, 1906, were eliminated and areas recomputed.

R.A.F. A.F.D.
F.C.M. *Total area of Sections 4 and 9 = 1318.51 Acres.*

THE ABOVE MAP OF TOWNSHIP NO. 2 SOUTH RANGE NO. 1 EAST OF THE WIND RIVER MERIDIAN, WYOMING, IS STRICTLY CONFORMABLE TO THE FIELD NOTES OF THE SURVEY THEREOF ON FILE IN THIS OFFICE, WHICH HAVE BEEN EXAMINED AND APPROVED.

D.B.C.

GENERAL LAND OFFICE

WASHINGTON D. C., MARCH 8, 1917.

[signature] Commissioner

Approved and accepted by Comm. Mar. 8. 1917
Trip. copy sent to Lander L.O. Apr. 12. 1917

8-B.

2S-1E

S.I.R.-2. **Click Here for Field Notes** 66.

(4-675a.)

4981

Fractional Township No. 2 South, Range No. 1 East of the Wind River Meridian, Wyoming.

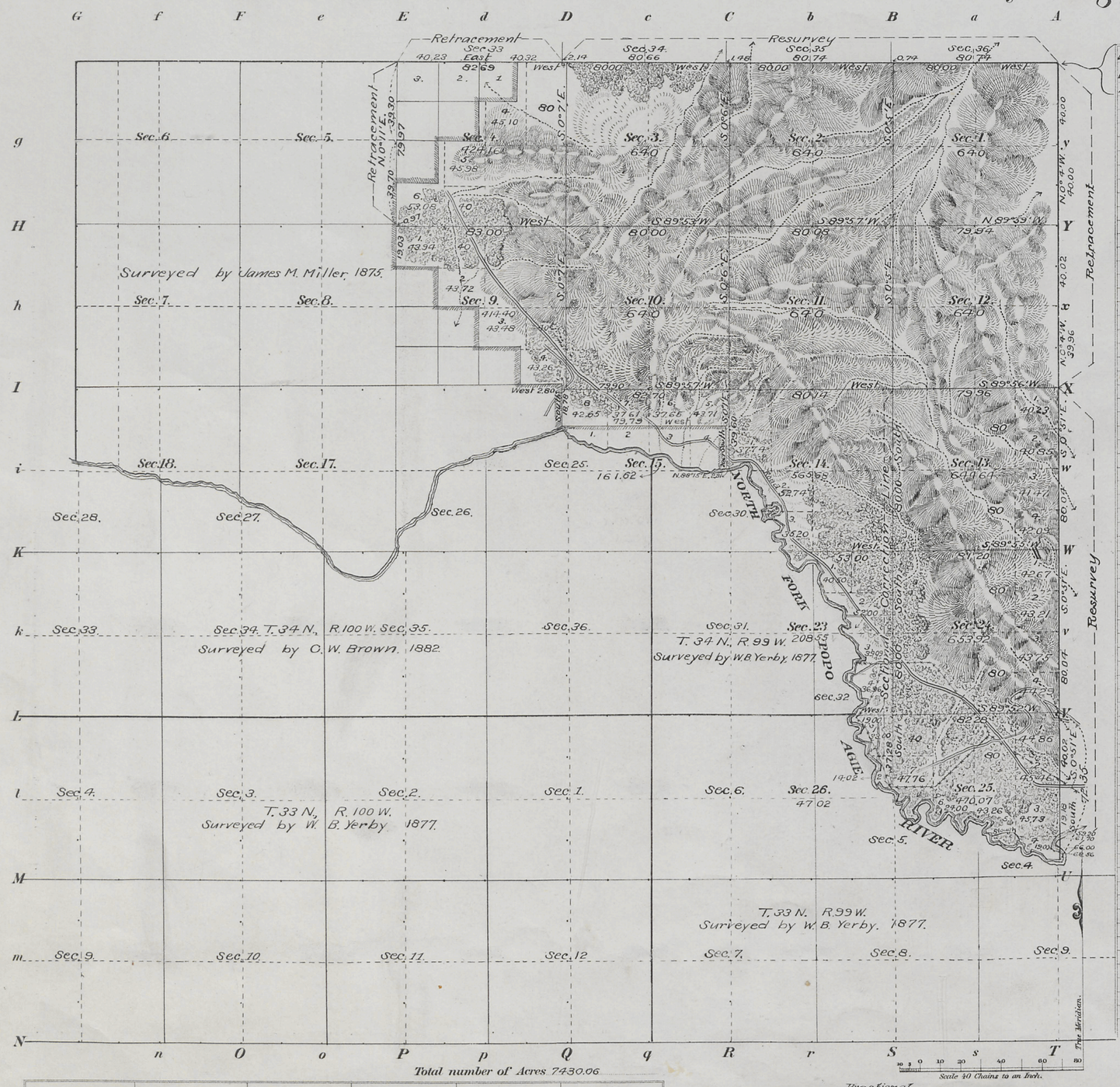

Latitude 42°56'N.
Longitude 108°40'30"W.
Mag. Decl. 17°15'E.

Posts	Courses	Ch.s Lk.s	Posts	Courses	Ch.s Lk.s

In re Island Sec. 14 See "E" July 13, 1906.

Total number of Acres 7430.06

Surveys Designated	By Whom Surveyed	Date of Contract Special Instructions	Amount of Surveys M.	Ch.s	Lk.s	When Surveyed
Resurvey N. and E. Township lines	William S. Adams	November 24, 1905	5	74	57	January 1-4, 1906.
Subdivisions	" " "	" " "	19	18	85	January 5-8, 1906.
Connections	" " "	" " "		2	19	" " "
Meanders	" " "	" " "	5	51	29	January 6-7, 1906
Retracement Tp. lines	" " "	" " "	3	00	53	January 1-4, 1906.
Retracement Subdn. line	" " "	" " "		79	00	January 7, 1906.

The above Fractional Map of Township No. 2 South, of Range No. 1 East of the Wind River Meridian, Wyoming, is strictly conformable to the field notes of the survey thereof on file in this Office, which have been examined and approved.

Surveyor General's Office,
Cheyenne, Wyoming, June 4, 1906.

Alpheus P. Hanson
Sur. Gen.

F.A.O. Copy.
THE NORRIS PETERS CO. LITHO., WASHINGTON, D.C.

Survey accepted by the Hon. Commissioner in his letter E January 15, 1907. Triplicate plat forwarded to the Lander Land Office January 18, 1907.

8-A

2S-1E

Click Here for Field Notes

accession no. 1980

Triplicate

TOWNSHIP No. 2 South RANGE No. 1 East Wind River MERIDIAN

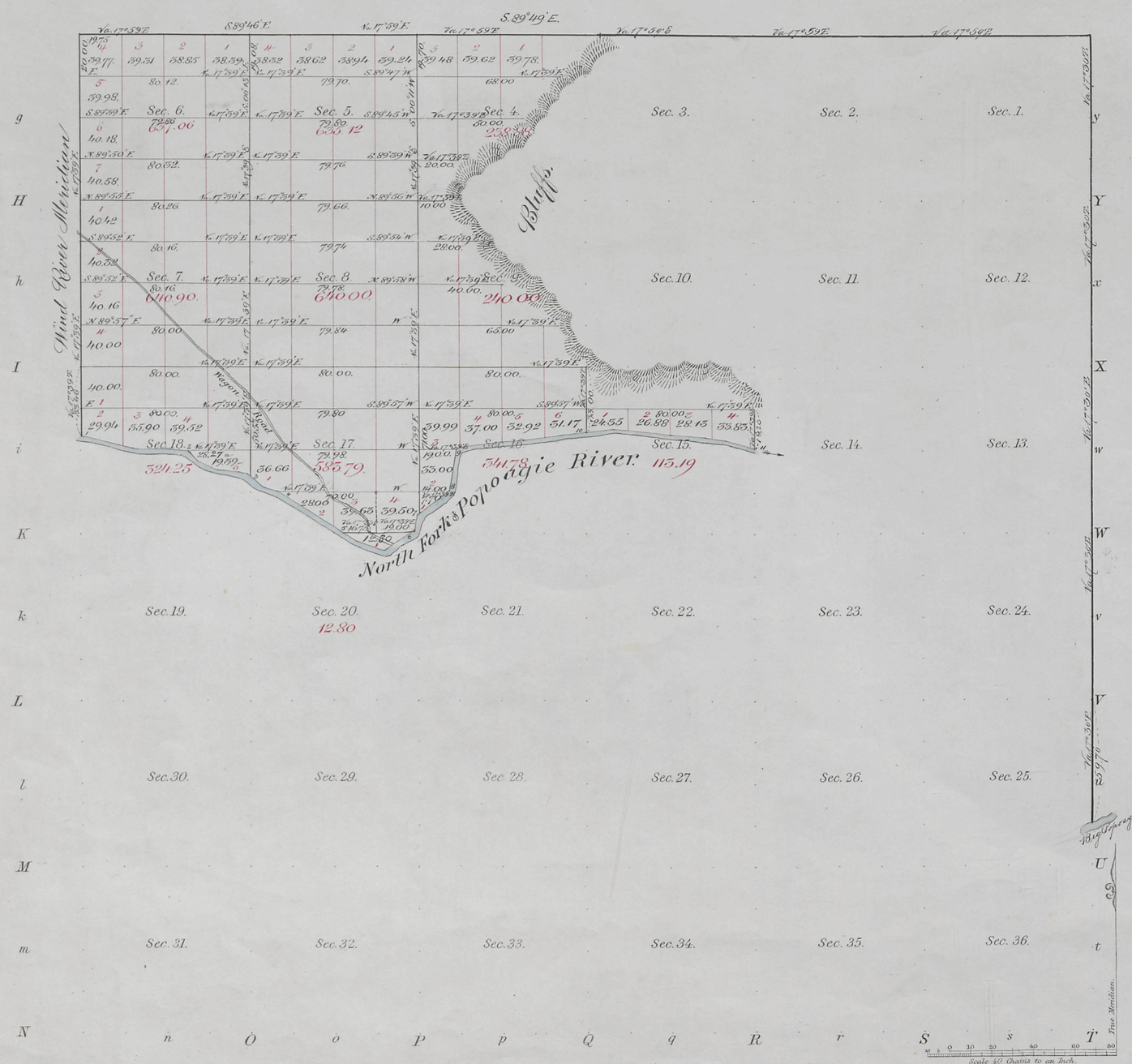

Meanders of

Posts	Courses	Chs. Lks.	Posts	Courses	Chs. Lks.	Posts	Courses	Chs. Lks.

Total Meanders : Ms 4 : Chs 47 : Lks 10.

Total number of Acres 4407.77.

Surveys Designated	By Whom Surveyed	Date of Contract	Amount of Surveys	When Surveyed
Township lines	James W. Miller	Oct. 2nd 1874	M. 4 : Chs. 59 : Lks. 70	July 1875
Subdivisions	"	"	38 : 26 : 57	Aug 1875
Standard Lines	"	"	2 : 33 : 46	July 1875

The above Map of Township No. Two S of Range No. One E. of the Wind River Meridian Wyoming Territory is strictly conformable to the field notes of the survey thereof on file in this Office, which have been examined and approved.

General Land Office
~~Surveyor General's Office~~
Washington D.C. Dec. 28th 1875

[signature]
~~Sur. Genl.~~
Commissioner

8

2S-1E

4977

Click Here for Field Notes

Triplicate

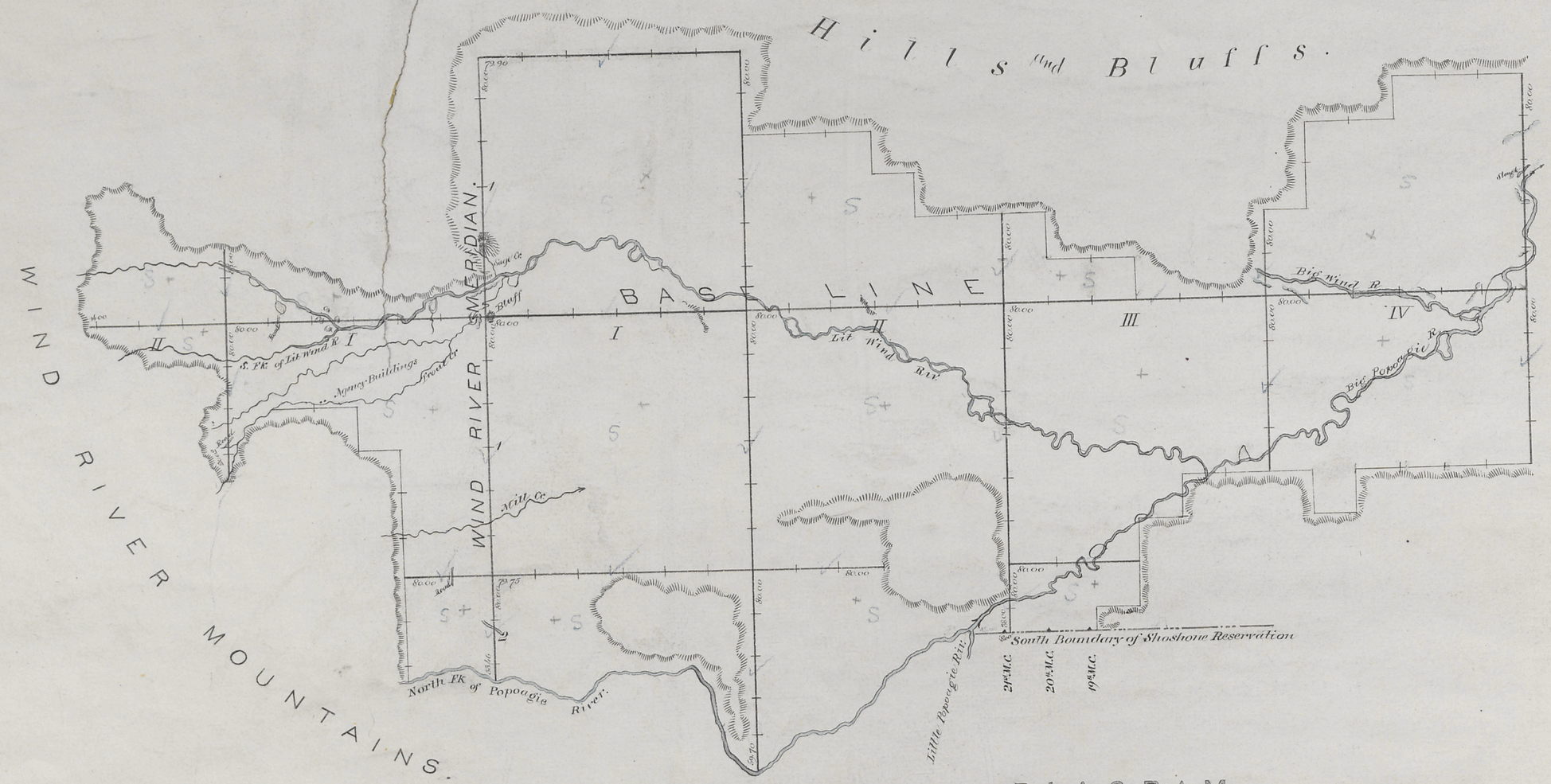

DIAGRAM

of the

EXTERIOR BOUNDARY LINES OF TOWNSHIPS IN THE SHOSHONE INDIAN RESERVATION WYOMING TERRITORY.

Surveyed by

James W. Miller

U.S. Surveyor.

Under contract with Hon. S.S. Burdett Commissioner of the General Land Office, bearing date Oct 2nd 1874.

Commenced July 1875

Completed Aug. 1875

Scale ½ Inch to 1 Mile.

Department of the Interior
General Land Office
December 28th 1875

The above diagram of Exterior Boundary lines of Townships in the Shoshone Indian Reservation, in Wyoming Territory, is strictly conformable to the field notes, on file in this Office, which have been examined and approved.

S. S. Burdett
Commissioner.

6