SIR-2

Click Here for Field Notes

Click Here for Exteriors

83

4997

RESURVEYS IN TOWNSHIP NO. 2 SOUTH RANGE NO. 2 EAST OF THE WIND RIVER MERIDIAN, WYOMING.

WIND RIVER OR SHOSHONE INDIAN RESERVATION

SUPPLEMENTAL PLAT

SURVEYS DESIGNATED	BY WHOM SURVEYED	TITLE	WHEN SURVEYED
STANDARD LINES	R.A. FARMER – F.C. MILLER	TOPOGRAPHER-TRANSITMAN	AUG. 2, OCT. 6, 7, 1913
TOWNSHIP	" "	" "	OCT. 17-23, 1913
SUBDIVISION	" "	" "	OCT. 24, 1913
MEANDER	" "	" "	

A. F. DUNNINGTON, Topographer in charge. Instructions May 28, 1913

Total number of acres in lots 3 and 4, Section 15, 39.75

This plat represents a resurvey made for the purpose of restoring and re-establishing corners for Indian allotment locations.

THE ABOVE MAP, OF TOWNSHIP NO. 2 SOUTH RANGE NO. 2 EAST OF THE WIND RIVER MERIDIAN, WYOMING, IS STRICTLY CONFORMABLE TO THE FIELD NOTES OF THE SURVEY THEREOF ON FILE IN THIS OFFICE, WHICH HAVE BEEN EXAMINED AND APPROVED.

GENERAL LAND OFFICE

WASHINGTON, D. C. January 15, 1915.

Commissioner.

14

14-C

2S - 2E

S.I.R. 2

Click Here for Field Notes

Original

67

(4-675a)

4996

Fractional Township No. 2 South Range No. 2 East of the Wind River Meridian, Wyoming

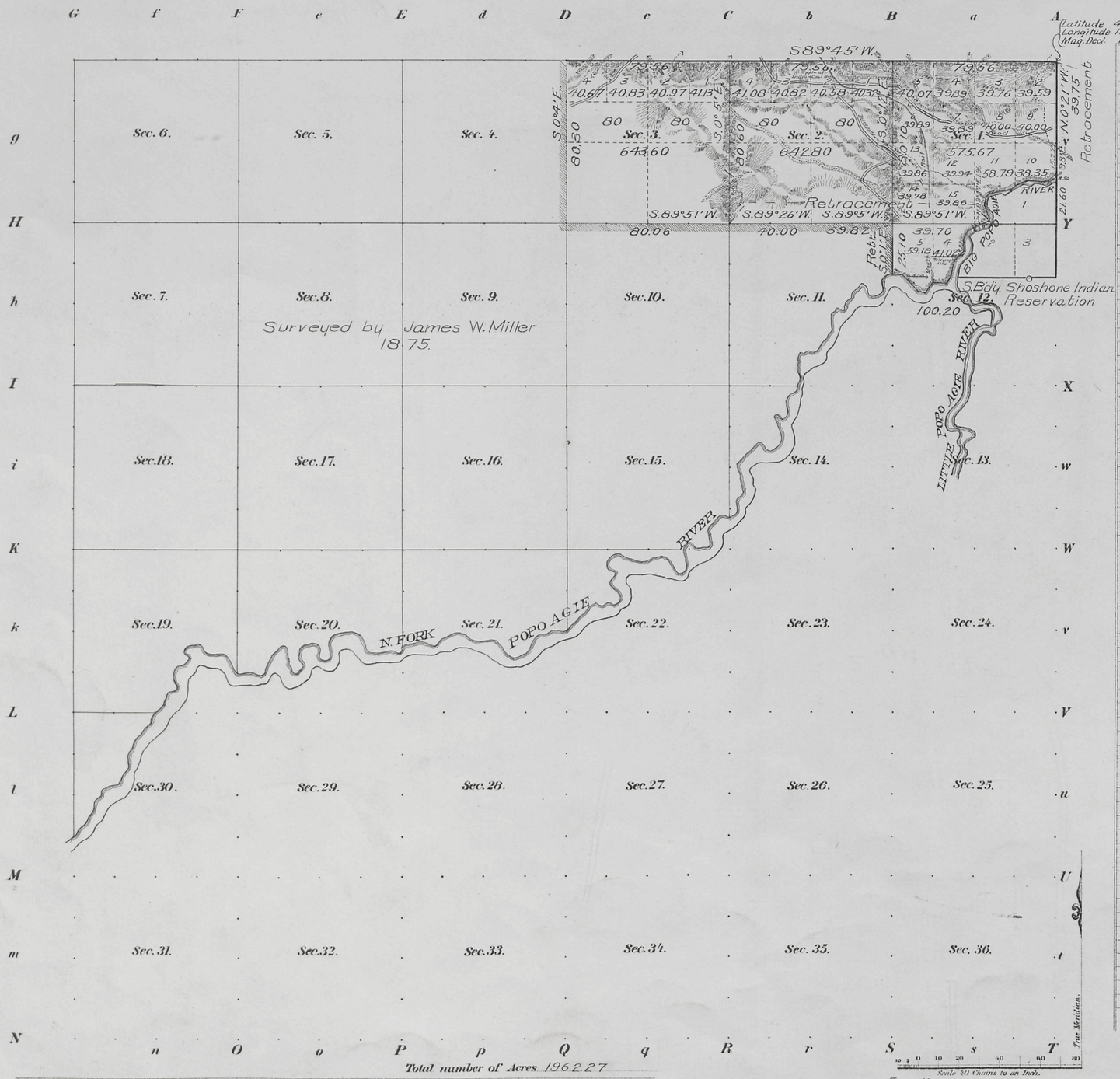

Meanders of

Posts	Courses	Chs. Lks.	Posts	Courses	Chs. Lks.	Posts	Courses	Chs. Lks.

Total number of Acres 1962.27

Surveys Designated	By Whom Surveyed	Date of Contract No.	Amount of Surveys M.	Chs.	Lks.	When Surveyed
North Township line	William S. Adams	332, Jan. 3. 1908	2	78	68	May 8 1908
Subdivisions	" "	" " "	2	02	66	" 9 "
Retr. East Bdy	" "	" " "		39	75	" 10 "
Retr. Subdivisions	" "	" " "	1	72	97	" " "
Meanders	" "	" " "	1	44	82	Feb. 27 "

The above Map of Fractional Township No. 2 South, of Range No. 2 East of the Wind River Meridian, Wyoming, is strictly conformable to the field notes of the survey thereof on file in this Office, which have been examined and approved.

Surveyor General's Office,
Cheyenne Wyoming January 20, 1909

Alphen P. Hanson
Sur. Genl.

A.L.R.
A.P.

THE NORRIS PETERS CO. LITHO. WASHINGTON, D. C.

14

14-B

Accepted by the Hon. Commissioner in his letter E Feby 2, 1909. Triplicate plat forwarded to the Lander Land Office Feby 8, 1909.

2S-2E

S.I.R.-2

Click Here for Field Notes

(4-675a.)

4995

Fractional Township No. 2 South Range No. 2 East of the Wind River Meridian Wyoming

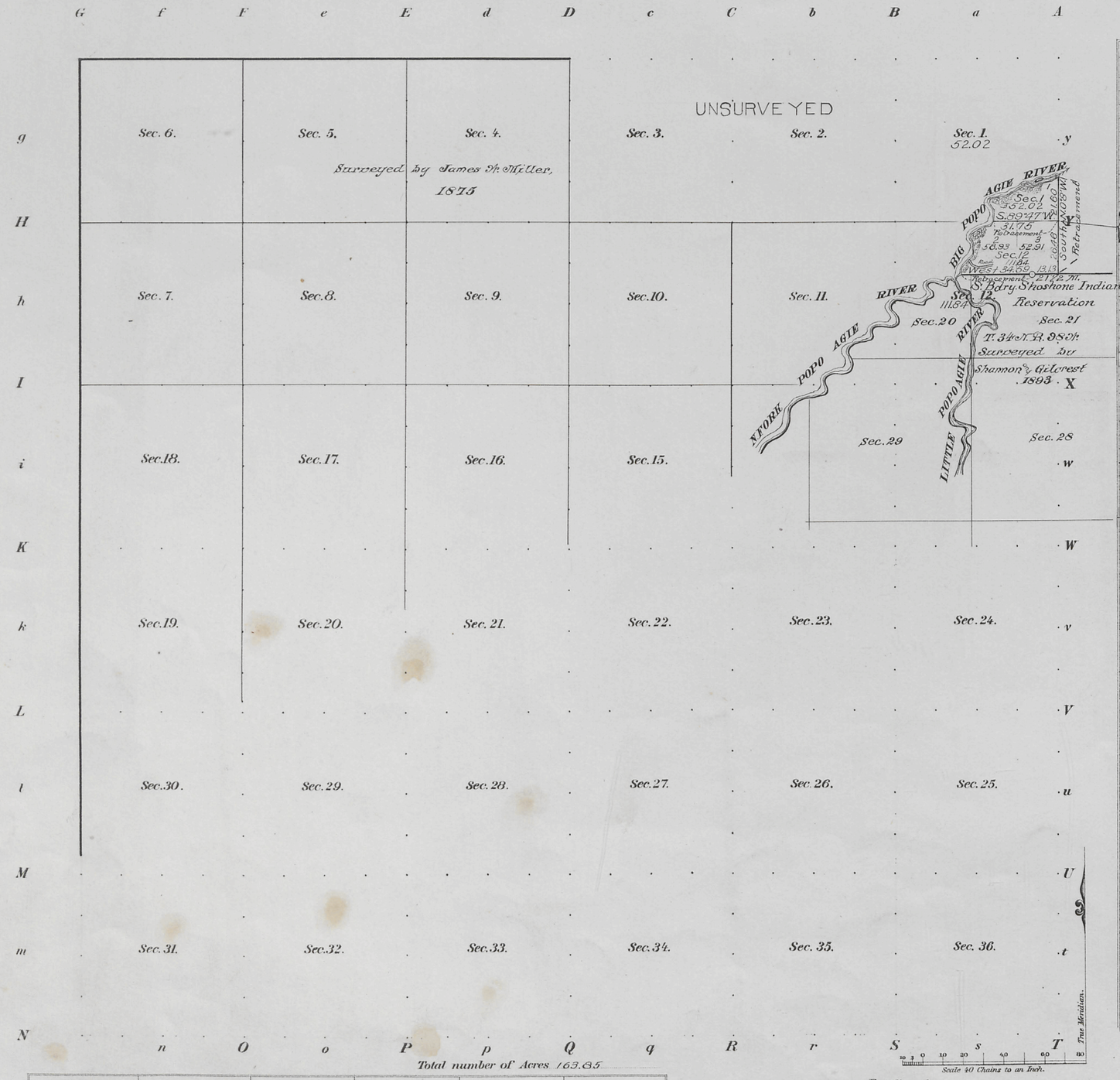

Meanders of

Posts	Courses	Chs. Lks.	Posts	Courses	Chs. Lks.	Posts	Courses	Chs. Lks.

Total number of Acres 163.85

Surveys Designated	By Whom Surveyed	Date of Contract No.	Amount of Surveys M.	Chs.	Lks.	When Surveyed
Ret. East Township line	William S. Adams	306 Nov. 13, 1905		48	06	December 31, 1905
Ret. Subdivisions	" " "	" " "		31	75	" " "
Connections	" " "	" " "		13	13	" " "
Meanders	" " "	" " "	1	04	75	January 11, 1906
Ret. S. Bdry. Reservation	" " "	" " "		34	59	December 31, 1905

The above Map of Fractional Township No. 2 South, of Range No. 2 East of the Wind River Meridian, Wyoming, is strictly conformable to the field notes of the survey thereof on file in this Office, which have been examined and approved.

Surveyor General's Office,
Cheyenne Wyoming, May 10, 1906

Stephen P. Hanson
Sur. Gen.

C.W.H. and A.L.R.

THE NORRIS PETERS CO. LITHO., WASHINGTON, D.C.

C.W.S.

14

14-A

This plat accepted by the Hon. Commissioner in letter "E." May 29, 1906.

2S-2E

Click Here for Field Notes

4994

Triplicate

TOWNSHIP No. 2 South RANGE No. 2 East Wind River MERIDIAN

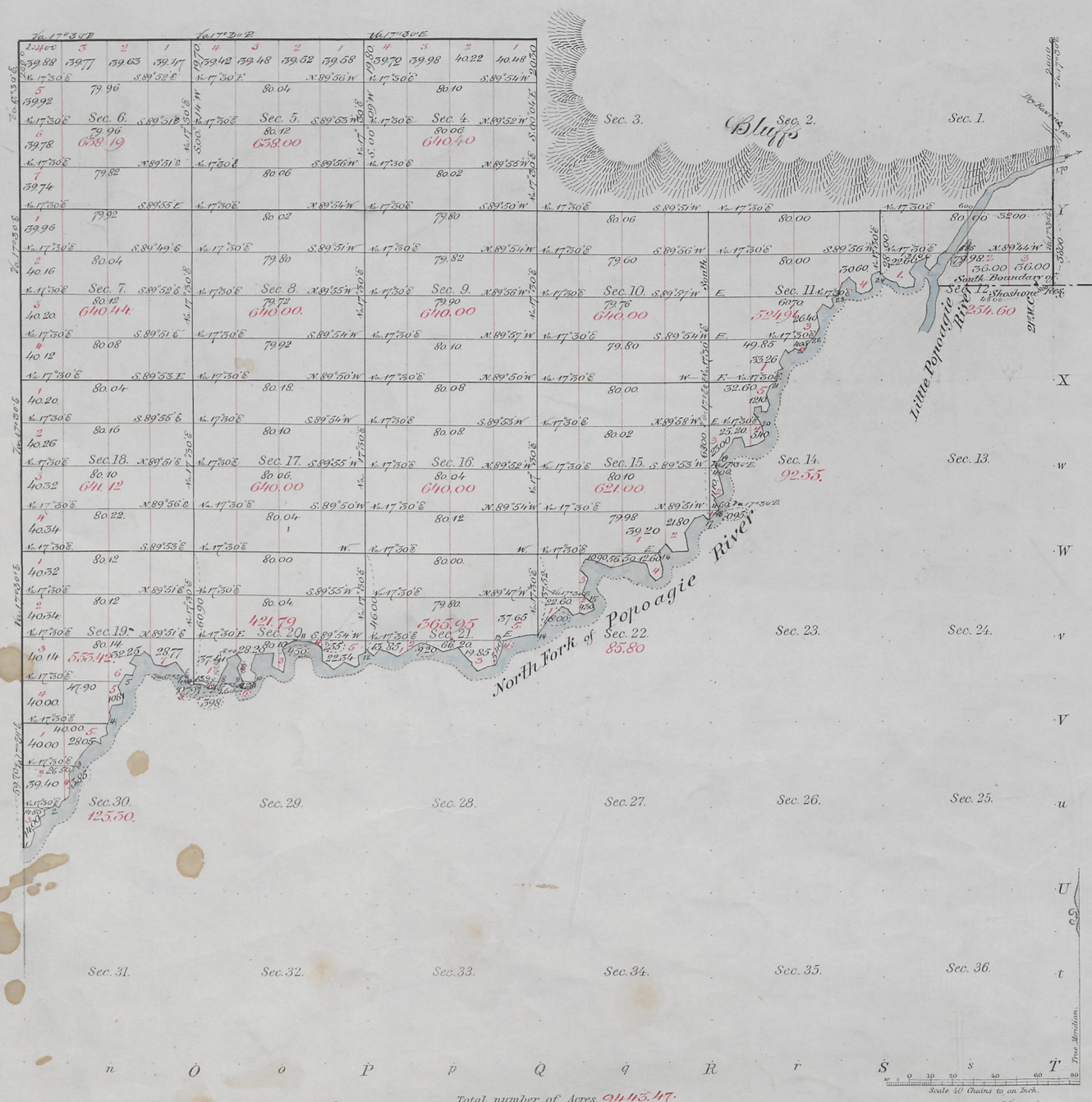

Meanders of

Posts	Courses	Ch.s Lks.	Posts	Courses	Ch.s Lks.	Posts	Courses	Ch.s Lks.

Total Meanders: Ms 10 : Chs 26: Lks 17.

Total number of Acres. 9443.47

Surveys Designated	By Whom Surveyed	Date of Contract	Amount of Surveys	When Surveyed
Township lines	James W. Miller	Oct. 2nd 1874	M : Chs : Lks 80	July 3rd & Aug 1875
Subdivisions	"	"	82 : 04 : 09	July 1875

The above Map of Township No. Two South of Range No. Two East Wind River Meridian Wyoming Territory is strictly conformable to the field notes of the survey thereof on file in this Office, which have been examined and approved.

General Land Office
Surveyor Generals Office
Washington D.C. Dec 28th 1875

Sur. Gen.l
Commissioner

14

2S-2E

4977

Click Here for Field Notes

Triplicate.

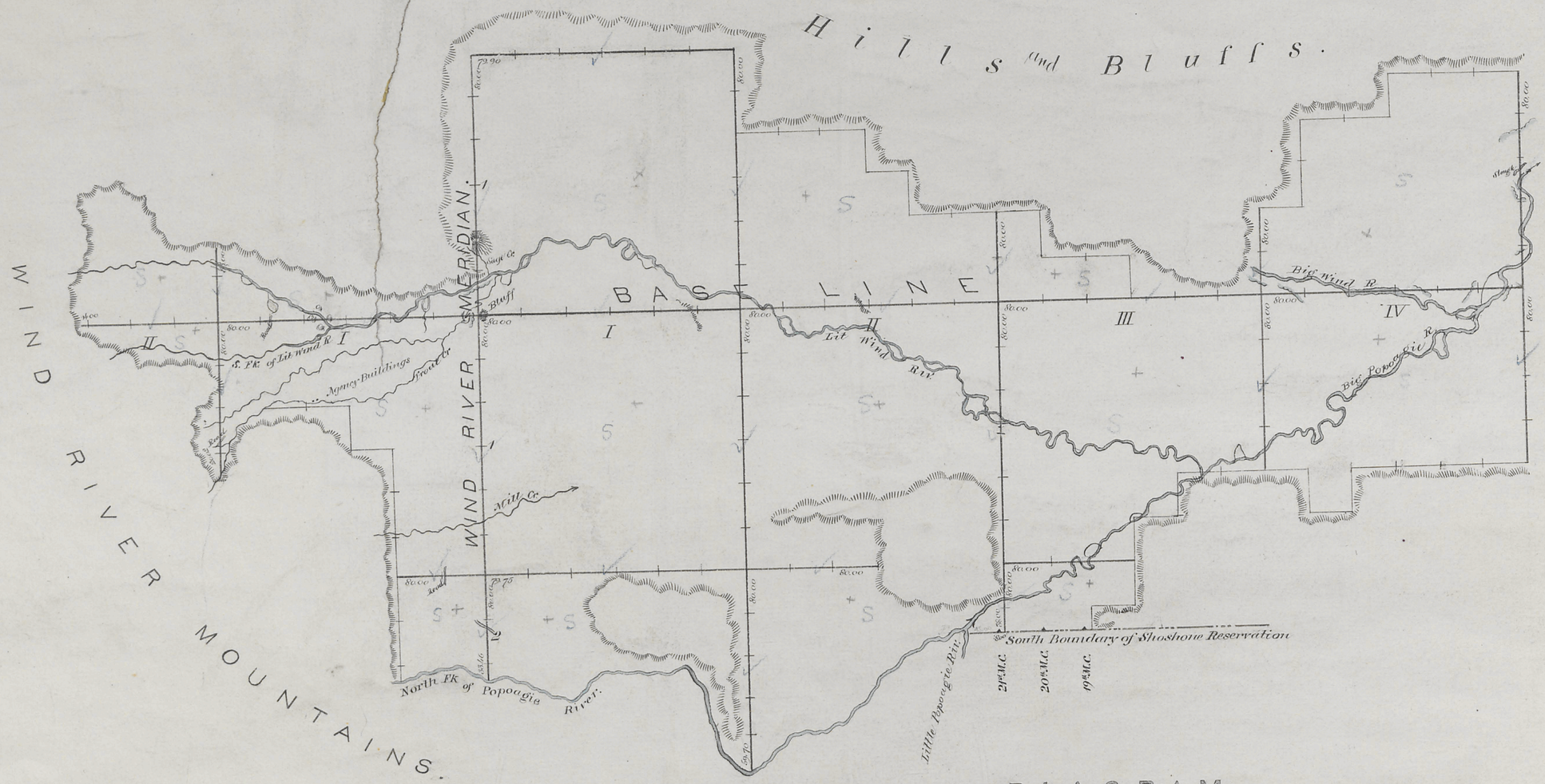

DIAGRAM

of the

EXTERIOR BOUNDARY LINES OF TOWNSHIPS IN THE SHOSHONE INDIAN RESERVATION WYOMING TERRITORY.

Surveyed by

James W. Miller

U.S. Surveyor.

Under contract with Hon. S.S. Burdett Commissioner of the General Land Office, bearing date Oct 2nd 1874.

Commenced July 1875

Completed Aug. 1875

Scale ½ Inch to 1 Mile.

Department Of the Interior
General Land Office
December 28th 1875

The above diagram of Exterior Boundary lines of Townships in the Shoshone Indian Reservation, in Wyoming Territory, is strictly conformable to the Field notes on file in this Office, which have been examined and approved.

S.S. Burdett
Commissioner.

6