RECEIVED S. G. O.
APR 10 1917
CHEYENNE, WYO.

Click Here for Field Notes

Click Here for Exteriors

5072

RESURVEYS IN TOWNSHIP NO. 2 SOUTH RANGE NO. 2 WEST OF THE WIND RIVER MERIDIAN, WYOMING.

WIND RIVER OR SHOSHONE INDIAN RESERVATION

SUPPLEMENTAL PLAT

LAT. 42° 56'
LONG. 108° 56'

SURVEYS DESIGNATED	BY WHOM SURVEYED	TITLE	WHEN SURVEYED
STANDARD LINES			
TOWNSHIP "	R. A. FARMER	U.S. Surveyor	June 1914.
SUBDIVISION "	"	"	June 10, 1914.
MEANDER "			
BOUNDARY "			

A. F. DUNNINGTON, Topographer in charge. Instructions - June 6, 1914.

This plat represents a resurvey made for the purpose of restoring and re-establishing corners for Indian allotment locations.

THE ABOVE MAP, OF TOWNSHIP NO. 2 SOUTH, RANGE NO. 2 WEST OF THE WIND RIVER MERIDIAN, WYOMING, IS STRICTLY CONFORMABLE TO THE FIELD NOTES OF THE SURVEY THEREOF ON FILE IN THIS OFFICE, WHICH HAVE BEEN EXAMINED AND APPROVED.

D.B.C.

GENERAL LAND OFFICE

WASHINGTON, D. C., MARCH 8, 1917.

Commissioner.

37-A.

Approved & accepted by Comm. Mar. 8, 1917.
Trip. plat sent to Lander L.O. Apr. 12, 1917.

2S-2W

Click Here for Field Notes

5071

Township No. 2 South Range No. 2 West of the Wind River Meridian

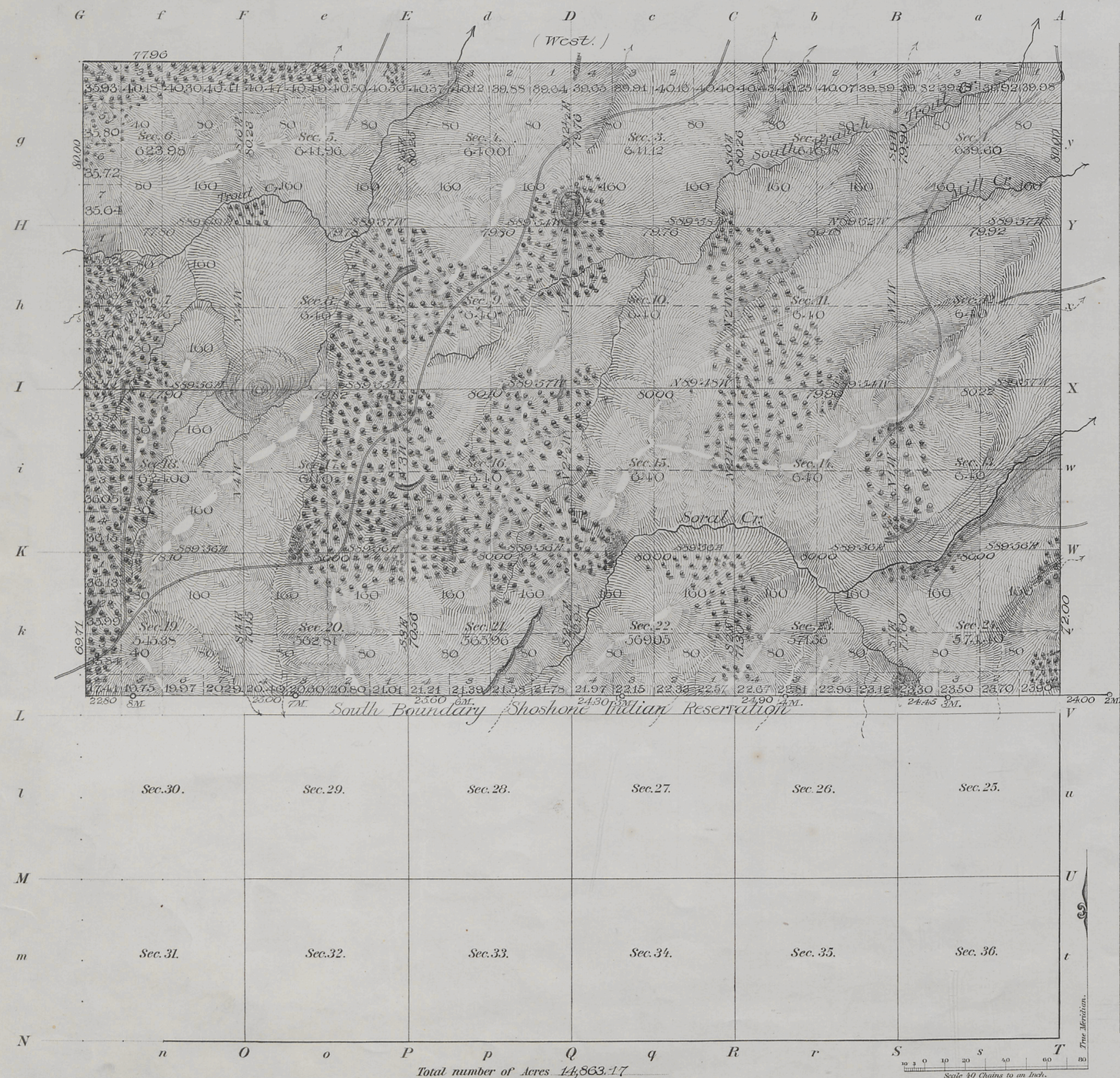

Total number of Acres 14,863.17

Meanders of								
Posts	Courses	Ch.s Lk.s	Posts	Courses	Ch.s Lk.s	Posts	Courses	Ch.s Lk.s

	Mls	Chs	Lks
All Subdivisional lines at intermediate rates	37	28	29
" Connection " " " "	2	11	05

Surveys Designated	By Whom Surveyed	Date of Contract	Amount of Surveys M.	Ch.s	Lk.s	When Surveyed	Magnetic Declination
Township lines							
Subdivisions	Howard B. Carpenter	March 22, 1890	37	28	29	June 19-23-1891	16° 56' East
Connections	" " "	" " "	2	11	05		

The above Map of Township No. 2 South, of Range No. 2 West of the Wind River Meridian, Wyoming, is strictly conformable to the field notes of the survey thereof on file in this Office, which have been examined and approved.

Surveyor Generals Office.
Cheyenne Wyoming Dec. 4. 1891.

Wm. A. Richards
Sur. Gen.l

37

2S - 2W

Click Here for Field Notes

accession no 5050

EXTERIOR LINES

Scale 1 inch = 2 Miles: Mag. Var. East

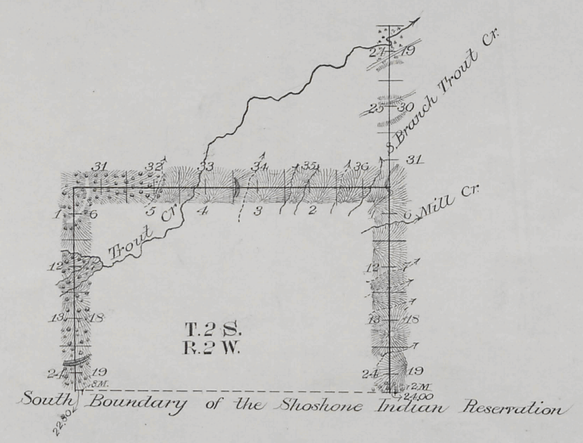

	M	Chs	Lks
All Exterior lines at minimum rates	6	20	0
" " " " intermediate "	10	39	67

Surveys Designated	By Whom Surveyed	Date of Contract	Amount of Surveys Mls	Chs	Lks	When Surveyed	Magnetic Declination
Exterior Lines	Howard B. Carpenter	March 22, 1890	16	59	67	June 16-23-1891	16°56' East

I hereby certify that the above diagram of the Exterior lines of Township 1 & 2 South Range 2 West of the Wind River Meridian in Wyoming is strictly conformable to the field notes of the survey thereof on file in this Office which have been examined and approved

Surveyor General's Office
Cheyenne, Wyoming Dec. 4, 1891

Wm A. Richards Surveyor General

Click Here for Field Notes

4972

DIAGRAM

Showing Triangulations to connect the South and West Boundaries of the

WIND RIVER OR SHOSHONE INDIAN RESERVATION.

Surveyed by Robert M. Jones
U.S. Deputy Surveyor.
Under Contract Dated June 19th 1885
Survey Commenced, Aug. 20th 1885
Survey Completed, Aug. 28th 1885
Base lines for triangulation 1mile 78chs 60lks

Scale 80chs to 1 inch.

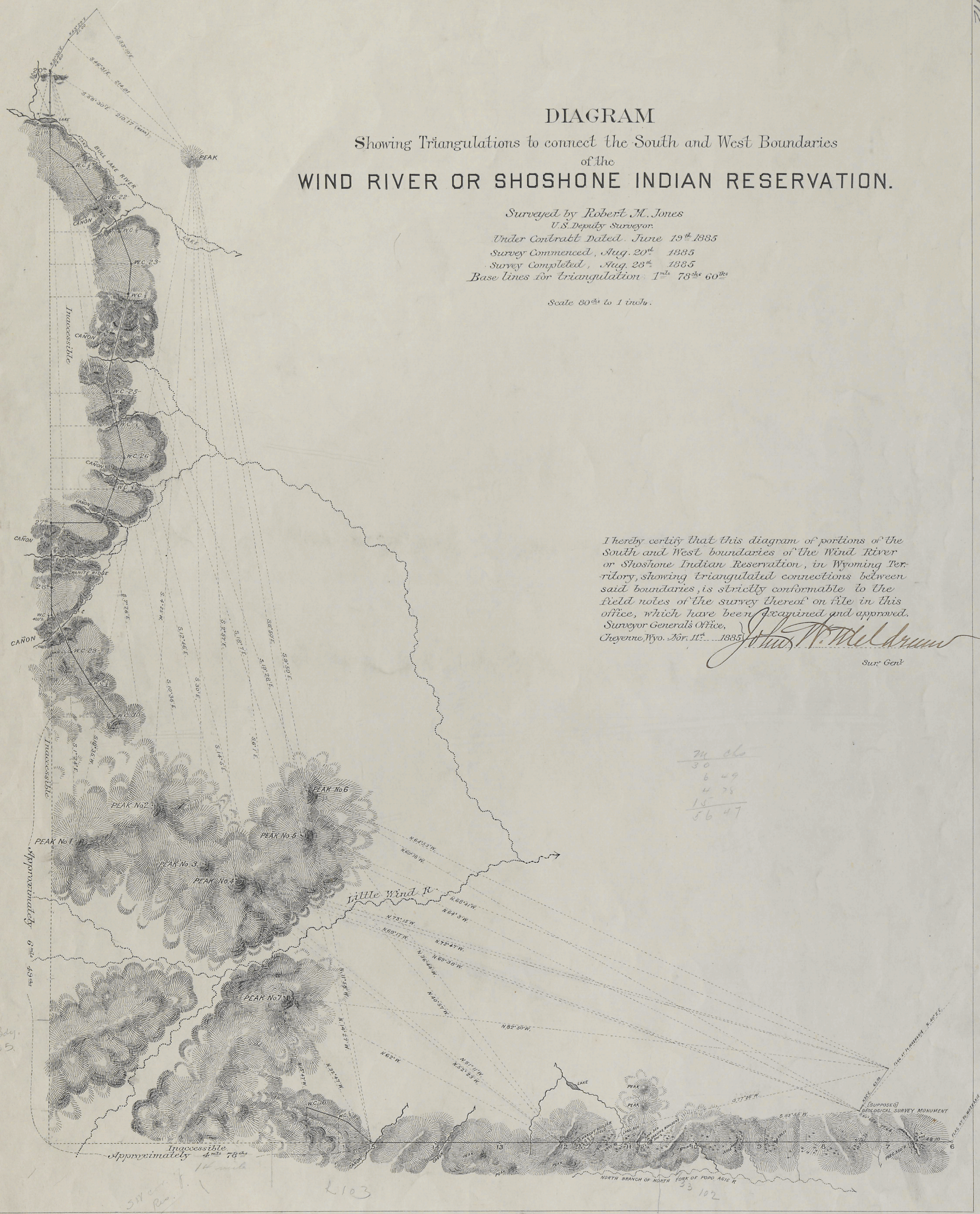

I hereby certify that this diagram of portions of the South and West boundaries of the Wind River or Shoshone Indian Reservation, in Wyoming Territory, showing triangulated connections between said boundaries, is strictly conformable to the field notes of the survey thereof on file in this office, which have been examined and approved.

Surveyor General's Office,
Cheyenne, Wyo. Nov. 11th 1885

John W. Mc Donald
Surr. Genl.

M chs
30
6 49
4 78
15
56 47

S Bdy.
T 35

L 103

33 102

Click Here for Field Notes

accession no. 4970

A PART OF THE SOUTH BOUNDARY
of the
WIND RIVER OR SHOSHONE INDIAN RESERVATION

Scale 40 chs to 1 inch. Magnetic Var. East.

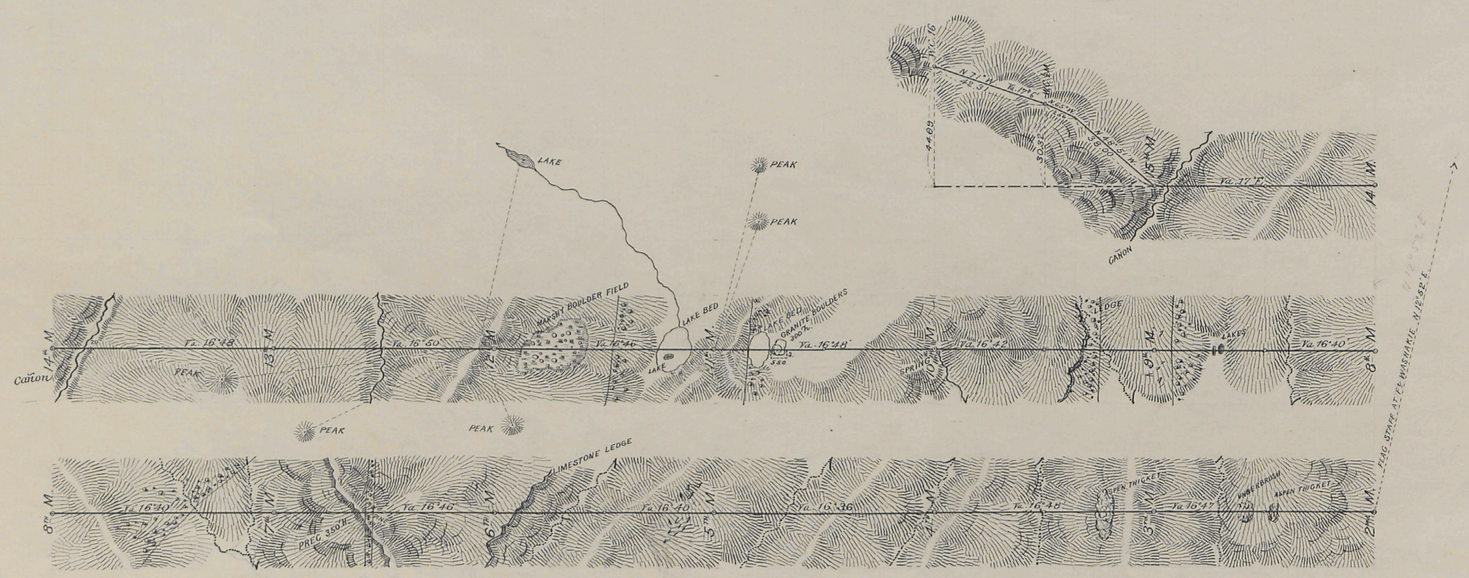

Surveys Designated	By Whom Surveyed	Date of Contract.	Amount of Surveys. mls	chs	lks	When Surveyed.
South Bdy Wind River or Shoshone Indian Res.	Robert M. Jones	June 19th 1885	14	0	0	Aug. 20-28th 1885

I hereby certify that the above diagram of a portion of the South Boundary of the Wind River or Shoshone Indian Reservation, is strictly conformable to the field notes of the survey thereof on file in this office, which have been examined and approved.

Surveyor General's Office,
Cheyenne Wyoming Nov. 11th 1885

John W. Meldrum
Sur. Genl.

S.I.R. 1

Click Here for Field Notes

4969

PART OF THE SOUTH BOUNDARY
OF THE
WIND RIVER OR SHOSHONE INDIAN RESERVATION

Scale 40chs to 1 inch. Magnetic Var: East.



All at one special rate. #230

Surveys Designated	By Whom Surveyed.	Date of Contract.	Amount of Surveys. mls. chs. lks.	When Surveyed.
Part of South Bdy of Wind R. or Shoshone Ind. Res.	Frank S. Wood	Dec. 15th 1886	21 74 20	Apr. 13th 19th, 1887

I hereby certify that the above diagram of a part of the South Boundary of the Wind River or Shoshone Indian Reservation in Wyoming Territory, is strictly conformable to the field notes of the survey thereof on file in this office, which have been examined and approved.

Surveyor General's Office,
Cheyenne, Wyoming,
June 28th 1887

John Charles Thomson
U.S. Surveyor General.