RECEIVED S. G. O.
APR 10 1917.
CHEYENNE, WYO.

Click Here for Field Notes

Click Here for Exteriors

5022

RESURVEYS IN TOWNSHIP NO. 2 SOUTH RANGE NO. 3 EAST OF THE WIND RIVER MERIDIAN, WYOMING.

WIND RIVER OR SHOSHONE INDIAN RESERVATION

SUPPLEMENTAL PLAT



SURVEYS DESIGNATED	BY WHOM SURVEYED	TITLE	WHEN SURVEYED
STANDARD LINES			
TOWNSHIP	FREDERICK C. MILLER	TRANSITMAN	MAY 11, 1914. TO AUG. 28, 1914.
SUBDIVISION	R. A. FARMER F. C. MILLER	U.S. SURVEYOR TRANSITMAN	AUG. 29. 1914 TO SEPT. 1, 1914.
MEANDER	R. A. FARMER F. C. MILLER	U.S. SURVEYOR TRANSITMAN	SEPT. 1, 1914.
BOUNDARY	FREDERICK C. MILLER	TRANSITMAN	AUG. 28, 1914.

A. F. DUNNINGTON, Topographer in charge. Instructions - May 28, 1913.

This plat represents a resurvey made for the purpose of restoring and re-establishing corners for Indian allotment locations.

THE ABOVE MAP, OF TOWNSHIP NO. 2 SOUTH, RANGE NO. 3 EAST OF THE WIND RIVER MERIDIAN, WYOMING, IS STRICTLY CONFORMABLE TO THE FIELD NOTES OF THE SURVEY THEREOF, ON FILE IN THIS OFFICE, WHICH HAVE BEEN EXAMINED AND APPROVED.

D.B.C.

GENERAL LAND OFFICE

WASHINGTON D. C., MARCH 8, 1917.

Commissioner.

Approved & accepted by Comm. Mar. 8. 1917.
Trip. copy transmitted to Lander L.O. April 12. 1917.

19-7.

2S-3E

Click Here for Field Notes

5021

(4-675a)

Supplemental Map of
Township No. 2 South, Range No. 3 East of the Wind River Meridian, Wyoming.



Meanders of

Posts	Courses	Ch.s Lk.s	Posts	Courses	Ch.s Lk.s	Posts	Courses	Ch.s Lk.s

Total number of Acres 519.23

Surveys Designated	By Whom Surveyed	Date of Contract No.	Amount of Surveys M.	Ch.s	Lk.s	When Surveyed	
Retracement N.+W. Township lines	William S. Adams	332, Jan. 3, 1908	1	59	85	Feb. 26 + May 10 1908	
Retracement Subdivisions	" " "	" " "		43	70	Feb. 26 1908	
Meander Lines	" " "	" " "	4	7	17	March 3, 1908	
N Township Line	J. W. Miller	G.L.O. Oct. 2, 1874	1	00	00	September 1875	

Supplemental

The above Map of Township No. 2 South, of Range No. 3 East of the Wind River Meridian, Wyoming, is strictly conformable to the field notes of the survey thereof on file in this Office, which have been examined and approved.

Surveyor General's Office

Cheyenne Wyoming, April 17, 1909.

Sur. Gen'l.

THE NORRIS PETERS CO. LITHO. WASHINGTON, D. C.

19

19-E

Accepted by the Acting Commissioner of the General Land Office in his letter E" July 20 1909. Duplicate Plat forwarded to the Sander Land Office July 27, 1909.

2S-3E

S.I.R.-2

Click Here for Field Notes

62

accession no 5020

(4-675a.)

See 62 A & B

Supplemental Map of Township No. 2 South Range No. 3 East of the Wind River Meridian Wyoming

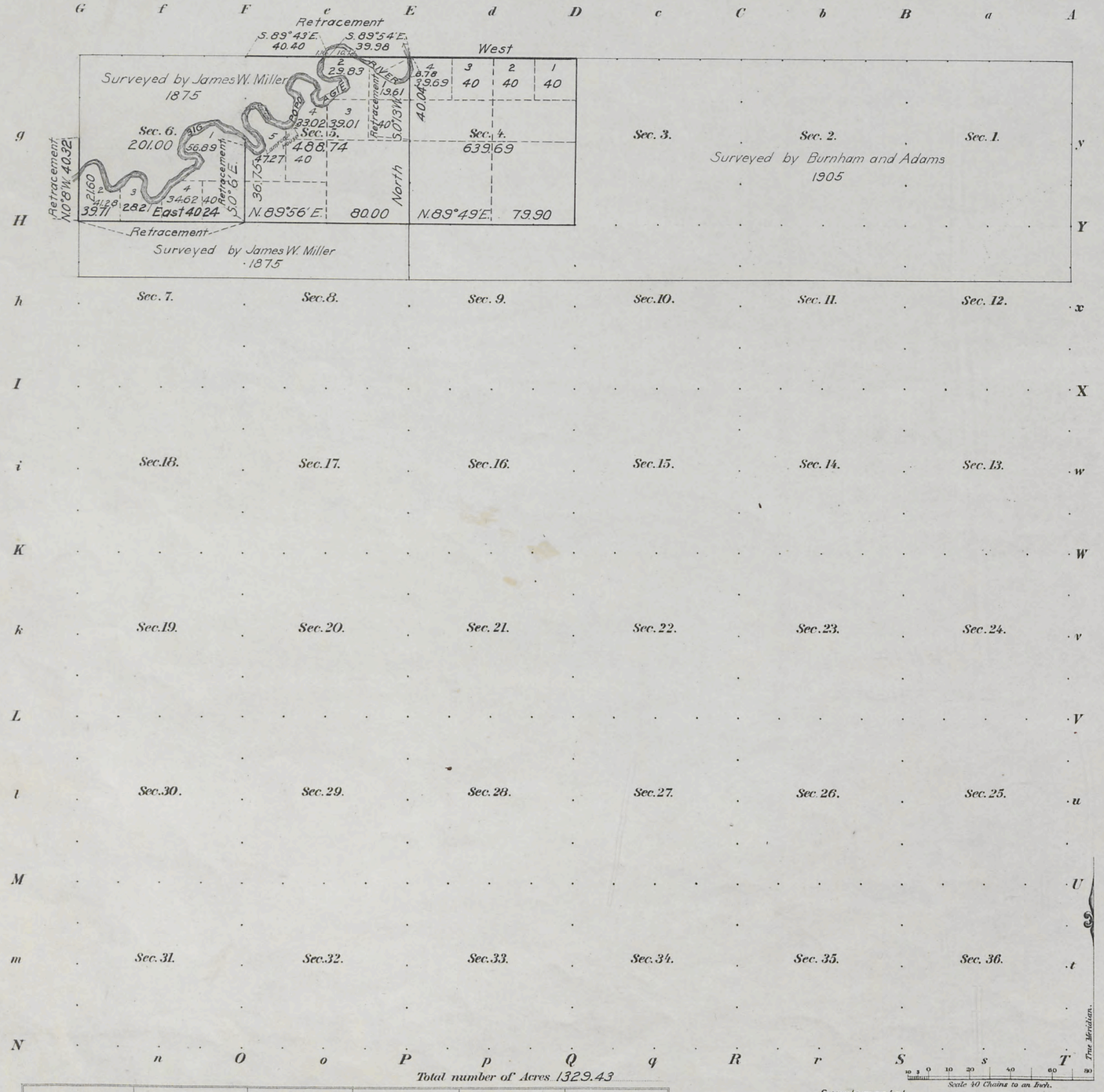

Total number of Acres 1329.43

Surveys Designated	By Whom Surveyed	Date of Contract No.	Amount of Surveys M.	Ch.s	Lk.s	When Surveyed
Retracement N and W. Township lines	William S. Adams	306 Nov. 13, 1905	1	40	70	Dec. 30-31, 1905
Retracement Subdivisions	" " "	" " " "	1	76	74	Dec. 30-31, 1905
Meanders	" " "	" " " "	4	27	08	Jan. 10-11, 1906

Meanders of

Posts	Courses	Ch.s Lk.s	Posts	Courses	Ch.s Lk.s	Posts	Courses	Ch.s Lk.s

The above Supplemental Map of Township No. 2 South of Range No. 3 East of the Wind River Meridian Wyoming is strictly conformable to the field notes of the survey thereof on file in this Office, which have been examined and approved.

Surveyor General's Office,
Cheyenne, Wyoming, May 18, 1906.

Alpheus P. Hanson
Sur.r Gen.l

A.M.T.

THE NORRIS PETERS CO. LITHO., WASHINGTON, D.C.

C.W.S.

19

19-D

This plat accepted by the Hon. Commissioner in letter "E", May 29, 1906.

2S-3E

S.R.-2

RECEIVED S. G. O.
JUL 31 1906
CHEYENNE, WYO.

P.R.
Ex: F.S.M.
O.K.

62-A

5019

Supplemental Plat

of

Township No. 2 South Range No. 3 East of the Wind River Meridian, Wyoming

G f F e E d D c C b B a A

g H h I i K k L l M m N n O o P p Q q R r S s T

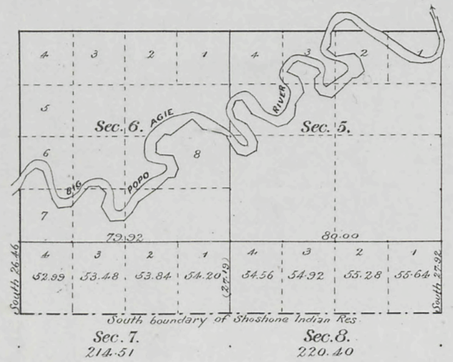

Total number of Acres .....

Surveys Designated	By Whom Surveyed	Date of Contract	Amount of Surveys M. Ch.s Lk.s	When Surveyed	
Township lines					
Subdivisions					

Meanders of

Posts	Courses	Ch.s Lk.s	Posts	Courses	Ch.s Lk.s	Posts	Courses	Ch.s Lk.s

Department of the Interior,
General Land Office,
Washington, D.C., July 11th 1906.

The above supplemental plat exhibiting the protracted areas of Secs 7 & 8 T. 2 S., R. 3 E. has been prepared in strict conformity to the field notes of accepted surveys on file in this office and is hereby approved.

J. H. Pattock
Acting Commissioner

The above Map, of Township No. ..... of Range No. ..... Meridian, ... is strictly conformable to the field notes of the survey thereof on file in this Office, which have been examined and approved.

Surveyor Generals Office, ...

Sur.r Gen.l

THE NORRIS PETERS CO., LITHO., WASHINGTON, D. C.

19

19-6

2S-3E

S.I.R.-2

5018

RECEIVED S. G. O.
JUL 31 1906
CHEYENNE, WYO.

Ex. F.S.M.
O.K.

62-B

Supplemental Plat

of

Township No. 2 South Range No. 3 East of the Wind River Meridian, Wyoming

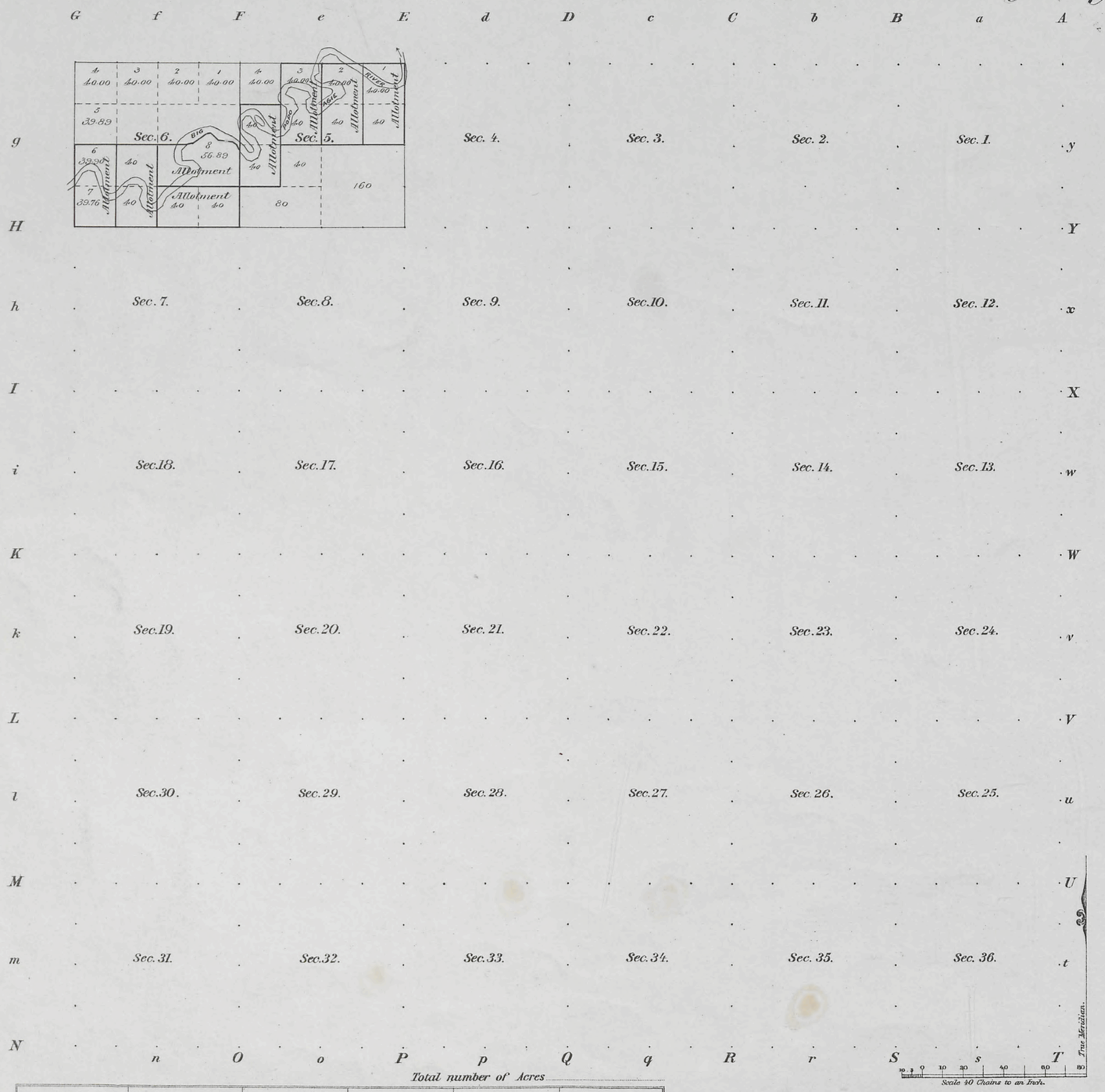

Total number of Acres

Surveys Designated	By Whom Surveyed	Date of Contract	Amount of Surveys M. Ch.s Lk.s	When Surveyed	
Township lines					
Subdivisions					

Meanders of

Posts	Courses	Ch.s Lk.s	Posts	Courses	Ch.s Lk.s	Posts	Courses	Ch.s Lk.s

Department of the Interior,
General Land Office,
Washington, D.C., July 11th 1906.

The above supplemental plat of T. 2 S., R. 3 E., exhibits the segregation of approved Indian allotments the descriptions of which are not in conformity with the supplemental plat approved May 18, 1906.

G. F. Pollock
Acting Commissioner

The above Map of Township No. ..... of Range No. ..... Meridian, ... is strictly conformable to the field notes of the survey thereof on file in this Office, which have been examined and approved.

Surveyor Generals Office, ...

Sur.r Gen.l

THE NORRIS PETERS CO., LITHO., WASHINGTON, D. C.

19

19-B

2S-3E

S.I.R.-2

Click Here for Field Notes

38

(4-675a.)

5017

Fractional Township No. 2 South Range No. 3 East of the Wind River Meridian Wyoming.



Latitude 42°56' N.
Longitude 108°27' W.
Mag. Decl. 16°50' E.

Posts	Courses	Ch.s Lk.s	Posts	Courses	Ch.s Lk.s

Total number of Acres 2820.76

Surveys Designated	By Whom Surveyed	Date of Contract	Amount of Surveys M.	Ch.s	Lk.s	When Surveyed
East						
Township lines	Burnham & Adams	301 May 1 1905	1	28	42	October 12, 1905
Subdivisions	" "	" "	6	03	43	Oct. 12-13, 1905
Connections.	" "	" "		39	08	" "
North Boundary	Stahle and Artist	268 Feb 28 1898	3	00	00	September 8, 1898
South Boundary	Frank S. Wood	230 Dec 15 1886	4	01	67	April 18, 1887
Retracing Subd. lines	Burnham & Adams	301 May 1, 1905	1	29	89	October 13, 1905

The above Map of Fractional Township No. 2 South, of Range No. 3 East of the Wind River Meridian, Wyoming, is strictly conformable to the field notes of the survey thereof on file in this Office, which have been examined and approved.

Surveyor General's Office,
Cheyenne, Wyoming, April 13, 1906.

Stephen P. Hanson
Sur. Gen.l

G.L.R. Copy.

C.W.A.

THE NORRIS PETERS CO. LITHO., WASHINGTON, D.C.

19

19-A

This plat accepted by the Hon. Commissioner in letter "E", May 10, 1906. Triplicate plat forwarded to the Lander Land Office July 24, 1906.

2S-3E

Click Here for Field Notes

5016

Triplicate

TOWNSHIP No. 2. South RANGE No. 3. East Wind River MERIDIAN



Meanders of

Posts	Courses	Chs. Lks.	Posts	Courses	Chs. Lks.	Posts	Courses	Chs. Lks.

Total number of Acres. 2524.79.

Surveys Designated	By Whom Surveyed	Date of Contract	Amount of Surveys M. Chs. Lks.	When Surveyed
Township lines				
Subdivisions	James H. Miller	Oct 2nd 1874	18 : 12 : 32.	Sept. 1875

The above Map of Township No. Two S. of Range No. Three E. Wind River Meridian Wyoming Territory is strictly conformable to the field notes of the survey thereof on file in this Office, which have been examined and approved.

General Land Office
~~Surveyor Generals Office~~
Washington D. C. Dec. 28th 1875

S. S. Burnett
~~Surv. Genl.~~
Commissioner

19

2S-3E

TOWNSHIP EXTERIORS

Scale: 1 inch to 160 chains

This Plat
of
A part of the South Boundary of T.1S., R.2E.,
the Retracement of a part of
The South Boundary of T.1S., R.3 E. and T. 1N., R.4 E.
The West Boundary of T.1N., R.4 E., Ts. 1S., Rs. 3 and 4 E.
and T.2S., R.3 E. of the
Wind River Meridian
Wyoming;
is strictly conformable to the field notes of the survey thereof
by
William S. Adams, U.S.D.S.
under his
Contract No. 332,
dated January 3, 1908,
which have been examined, approved and filed in this office
U.S. Surv. Gen'l's Office,
Cheyenne, Wyoming,
April 17, 1909.

Stephens. P. Johnson
U.S. Surv. Gen'l

Table of Mileage

Surveys Designated	Amount Mls.	Chs.	Lks.	When Surveyed
Township Lines	2	78	68	May 8, 1908
" " Retr.	7	38	90	Feb. 12-May 10, 1908

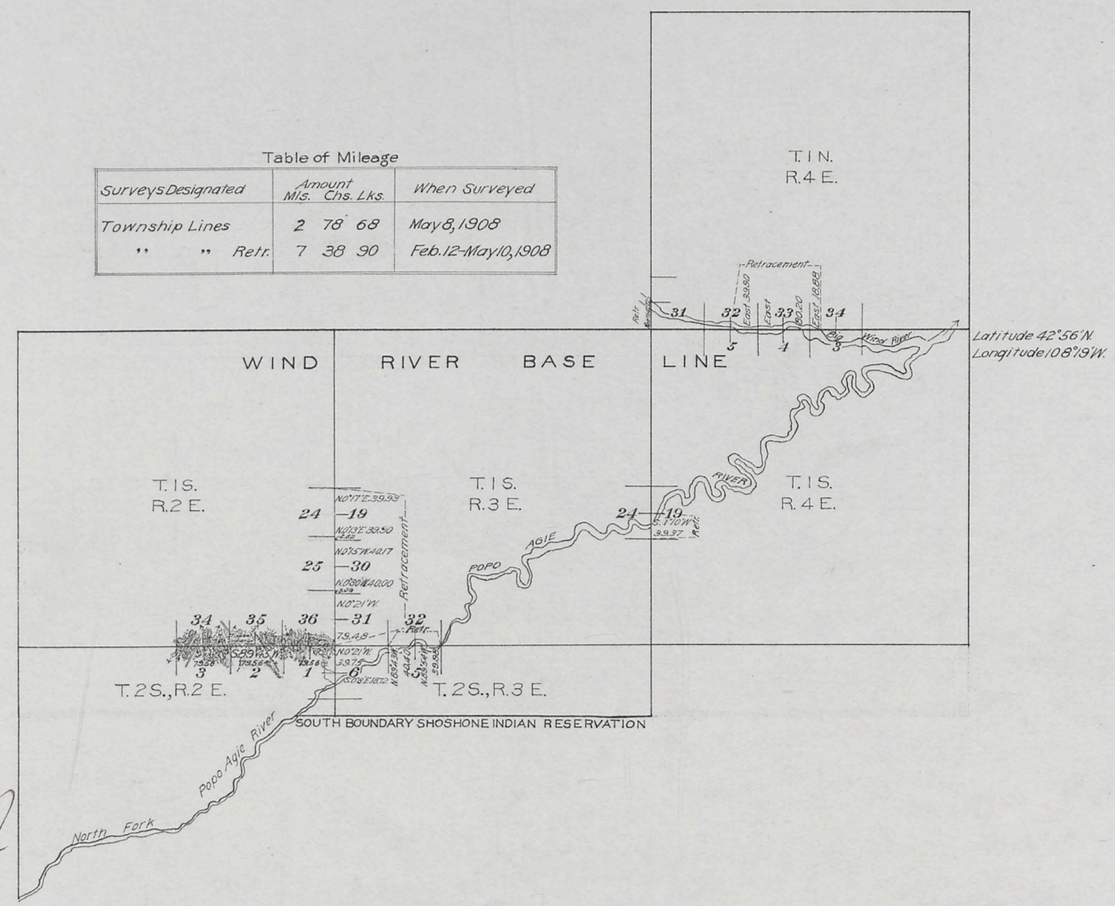

Accepted by the Acting Commissioner of the General Land Office, in the letter "E" July 20, 1909.

Click Here for Field Notes

5157

TOWNSHIP EXTERIORS

Scale: 1 inch to 160 chains.

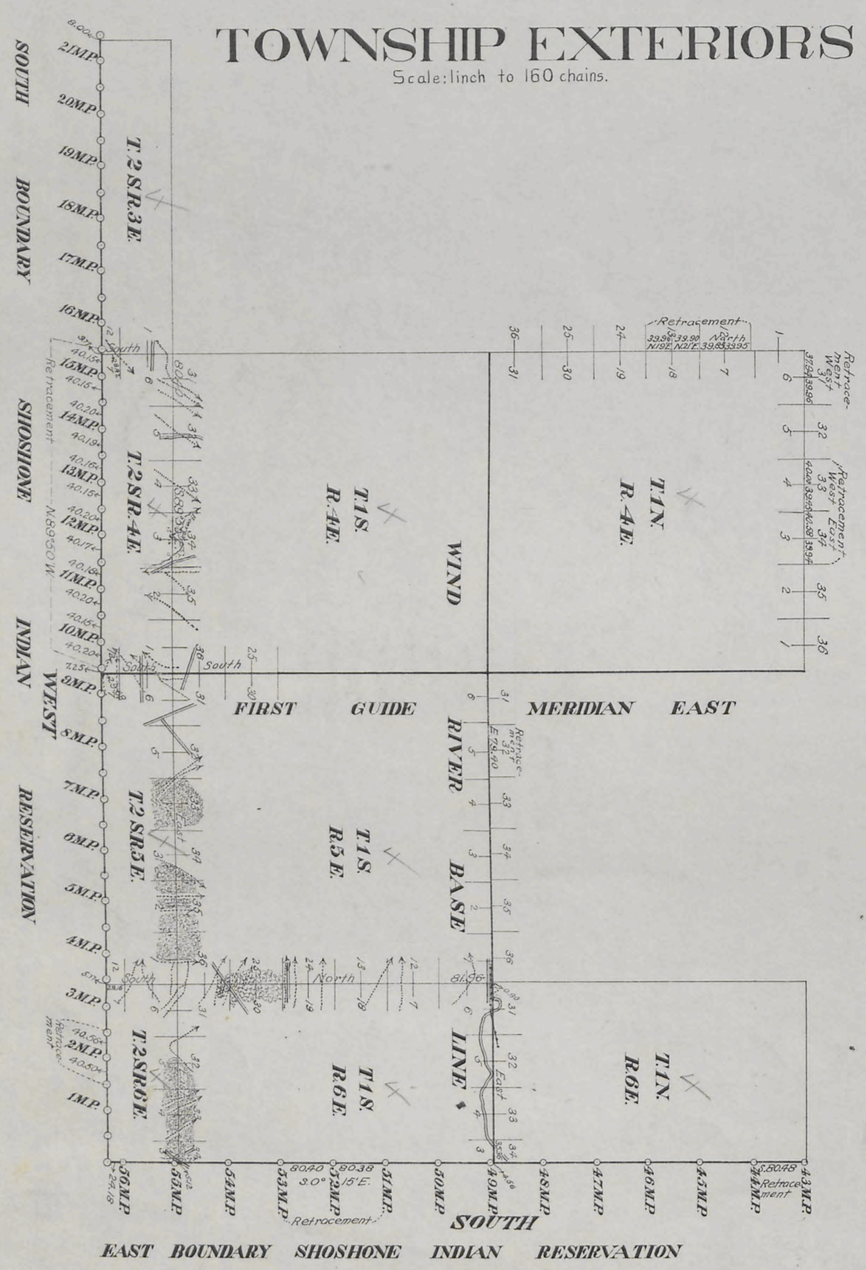

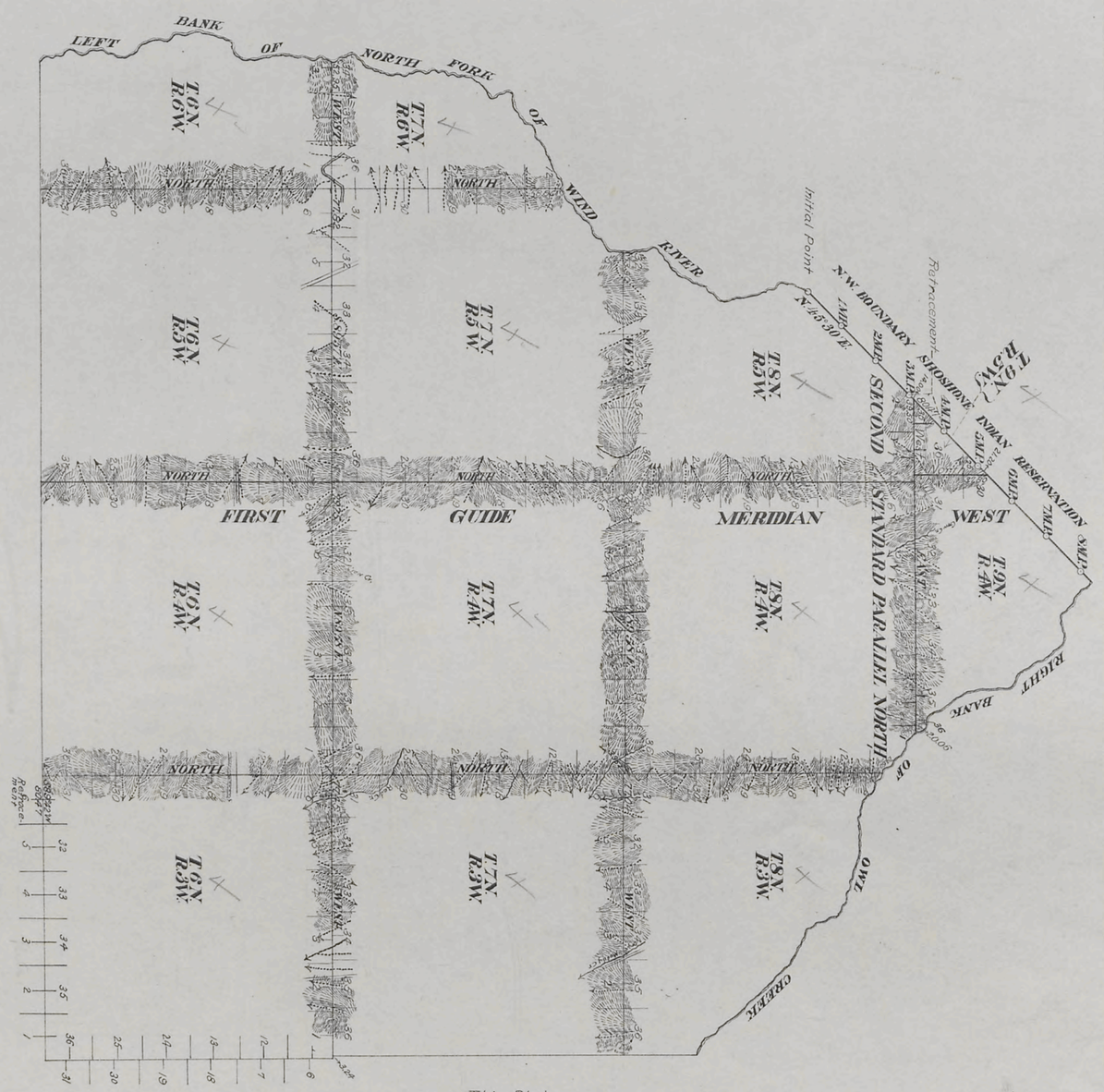

This Plat

Of The Wind River Base Line through R.6 E.; The First Guide Meridian East through fractional Tps. 1 and 2 S.; the north and west boundaries of Tp. 2 S. Rs. 4 and 6 E.; the south and east boundaries of Tp. 1 S., R. 5 E.; The First Guide Meridian West through Tps. 6, 7, 8 and 9 N.; The Second Standard Parallel North through Rs. 4 and 5 W.; the north and west boundaries of Tps. 6 and 7 N., Rs. 3 and 5 W.; the north boundaries of Tps. 6 and 7 N., R. 4 W. and Tp. 6 N., R. 6 W.; the east boundary of Tp. 8 N., R. 4 W. and the retracement of portions of north and west boundaries of T. 1 N., R. 4 E.; the south boundary of T. 6 N., R. 3 W.; the Wind River Base Line and the south, east and north-west boundaries of the Shoshone Indian Reservation, in Wyoming, is strictly conformable to the field notes of the same by,

Burnham and Adams, U.S. Deputy Surveyors,
under their
Contract No. 301, dated May 1, 1905,
which have been examined, approved and filed in this office,
U.S. Surveyor General's Office,
Cheyenne, Wyoming, April 30, 1906.

Alpheus P. Stanson
U.S. Surveyor General.

Table of Mileage

Survs. Designated	Amount			When Surveyed
	Mls.	Chs.	Lks.	
Standard Lines	33	02	40	June 6-Oct. 18, 1905
Township "	89	36	71	May 19-Oct. 21, "
Connecting "	1	07	77	" " " " "
Retracement "	16	02	29	July 22, Oct. 14, 15, 21 1829, "

C.W.H.

This plat accepted by the Hon. Commissioner in letter "E", May 10, 1906.

4977

Click Here for Field Notes

Triplicate

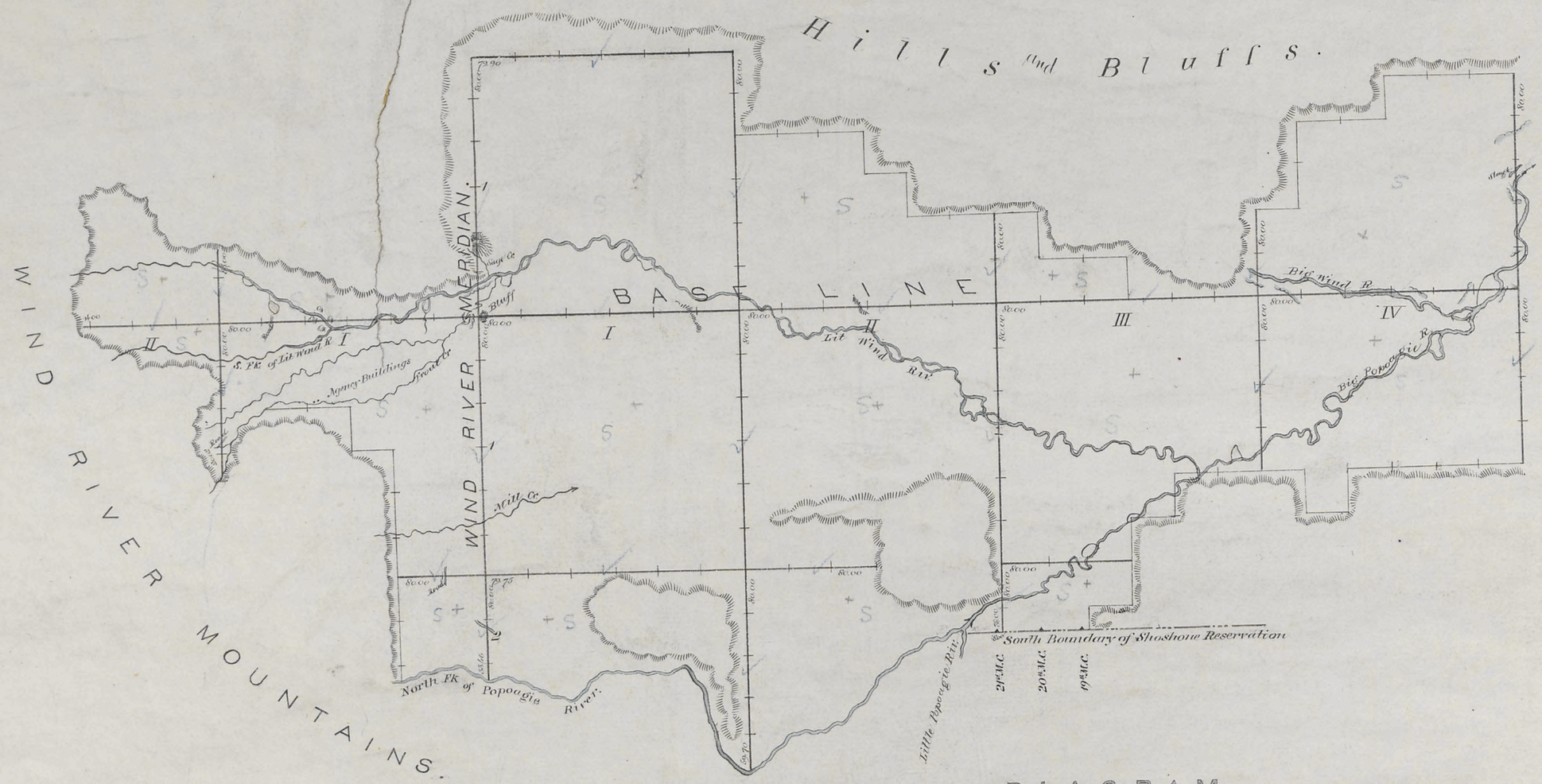

DIAGRAM

of the

EXTERIOR BOUNDARY LINES OF TOWNSHIPS IN THE SHOSHONE INDIAN RESERVATION WYOMING TERRITORY.

Surveyed by

James W. Miller

U.S. Surveyor.

Under contract with Hon. S.S. Burdett Commissioner of the General Land Office, bearing date Oct 2nd 1874.

Commenced July 1875

Completed Aug. 1875

Scale ½ Inch to 1 Mile.

Department of the Interior
General Land Office
December 28th 1875

The above diagram of Exterior Boundary lines of Townships in the Shoshone Indian Reservation, in Wyoming Territory, is strictly conformable to the field notes, on file in this Office, which have been examined and approved.

S. S. Burdett
Commissioner.

6

S.I.R. 1

Click Here for Field Notes

4969

2

PART OF THE SOUTH BOUNDARY
OF THE
WIND RIVER OR SHOSHONE INDIAN RESERVATION

Scale 40chs to 1 inch. Magnetic Var: East.



All at one special rate.

Surveys Designated	By Whom Surveyed	Date of Contract	Amount of Surveys mls. chs. lks.	When Surveyed
Part of South Bdy of Wind R. or Shoshone Ind. Res.	Frank S. Wood	Dec. 15th 1886	21 74 20	Apr. 13th 19th 1887

$230

I hereby certify that the above diagram of a part of the South Boundary of the Wind River or Shoshone Indian Reservation in Wyoming Territory, is strictly conformable to the field notes of the survey thereof on file in this office, which have been examined and approved.

Surveyor General's Office,
Cheyenne, Wyoming,
June 28th 1887

John Charles Thomson
U.S. Surveyor General.