Click Here for Field Notes

5187

ORIGINAL

TOWNSHIP No. 2 SOUTH, RANGE No. 3 WEST OF THE WIND RIVER MERIDIAN, WYOMING

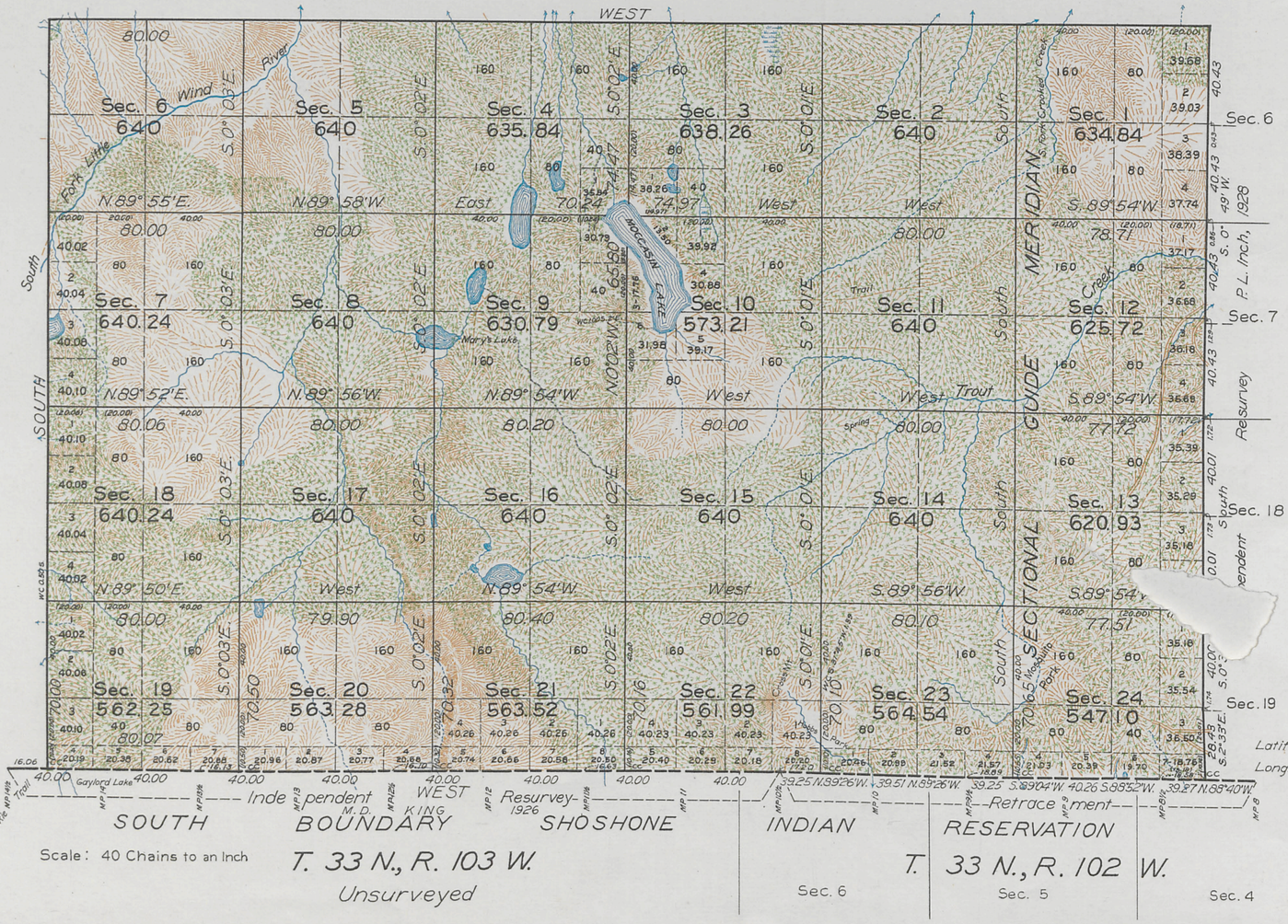

Area Surveyed 14,762.75 Acres

LINES DESIGNATED BY WHOM SURVEYED		GROUP No.	DATE	MILEAGE MLS.	CHS.	WHEN SURVEYED BEGUN	COMPLETED
Exterior	Richardson, Inch and Bond	106	July 6, 1928	15	79.71	July 13, 1928	Sept. 9, 1928
Subdivision	"	"	"	36	72.01	"	"
Connecting	"	"	"	1	39.59	"	"
Meander	"	"	"	1	63.60	"	"

AMT

Office of U.S. Supervisor of Surveys
Denver, Colorado, May 22, 1929.

The above plat of Township No. 2 South, Range No. 3 West of the Wind River Meridian, Wyoming, is strictly conformable to the field notes of the survey thereof which have been examined and approved

U. S. Supervisor of Surveys

DEPARTMENT OF THE INTERIOR
GENERAL LAND OFFICE

Washington, D. C. August 19, 1929.

The survey represented by this plat having been correctly executed in accordance with the requirements of law and the regulations of this office, is hereby accepted

Acting Assistant Commissioner

127

Transmitted to
Cheyenne L.O.
March 29, 1930.

2 S - 3 W

Click Here for Field Notes

4072

DIAGRAM

Showing Triangulations to connect the South and West Boundaries
of the
WIND RIVER OR SHOSHONE INDIAN RESERVATION.

Surveyed by Robert M. Jones
U.S. Deputy Surveyor.
Under Contract Dated June 19th 1885
Survey Commenced, Aug. 20th 1885
Survey Completed, Aug. 28th 1885
Base lines for triangulation 1mile 78chs 60lks

Scale 80chs to 1 inch.

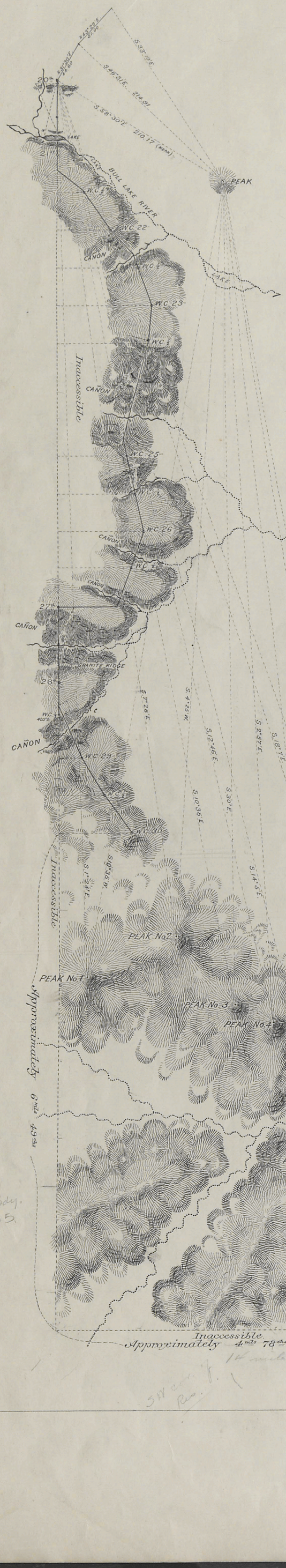

I hereby certify that this diagram of portions of the South and West boundaries of the Wind River or Shoshone Indian Reservation, in Wyoming Territory, showing triangulated connections between said boundaries, is strictly conformable to the field notes of the survey thereof on file in this office, which have been examined and approved.

Surveyor General's Office,
Cheyenne, Wyo. Nov. 11th 1885

John W. Mc Donnell
Surr Genl

Click Here for Field Notes

4971

ORIGINAL

PART OF SOUTH BOUNDARY OF
SHOSHONE INDIAN RESERVATION
WYOMING

Scale: 40 Chains to an Inch

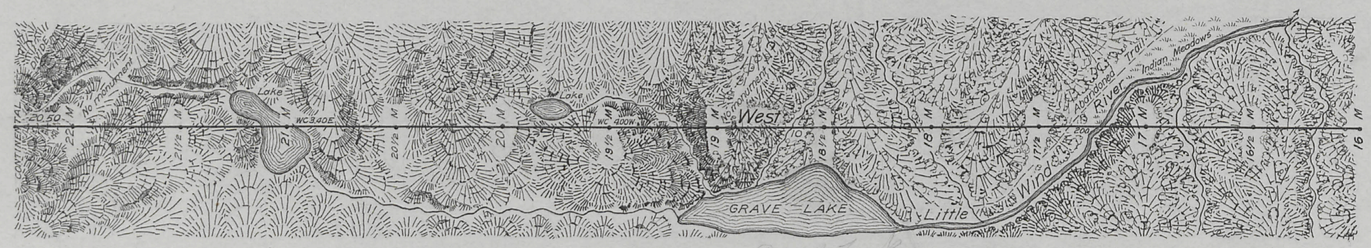

LINES DESIGNATED	BY WHOM SURVEYED	GROUP Nº	DATE	MILEAGE MLS.	CHS.	WHEN SURVEYED BEGUN	COMPLETED
Survey S. Boundary	Mark D. King	90	February 1, 1927	5	39.11	July 10, 1926	August 23, 1926
Resurvey S. Boundary	"	"	"	7	20.50	"	"

Office of U.S. Supervisor of Surveys

Denver, Colorado, May 9, 1928

The above plat of a part of the South Boundary of the Shoshone Indian Reservation, Wyoming, is strictly conformable to the field notes of the survey thereof which have been examined and approved

William D. Johnson
U.S. Supervisor of Surveys

DEPARTMENT OF THE INTERIOR
GENERAL LAND OFFICE

Washington, D.C., August 24, 1928.

The survey represented by this plat having been correctly executed in accordance with the requirements of law and the regulations of this office, is hereby accepted

John McCarl
Acting Assistant Commissioner

AMT

3-A

Filed in Public Survey Office
Oct. 14, 1929

4938

S. I. R. 1.

Click Here for Field Notes

accession no. 4970

A PART OF THE SOUTH BOUNDARY
of the

WIND RIVER OR SHOSHONE INDIAN RESERVATION

Scale 40 chs to 1 inch. Magnetic Var: East.

office

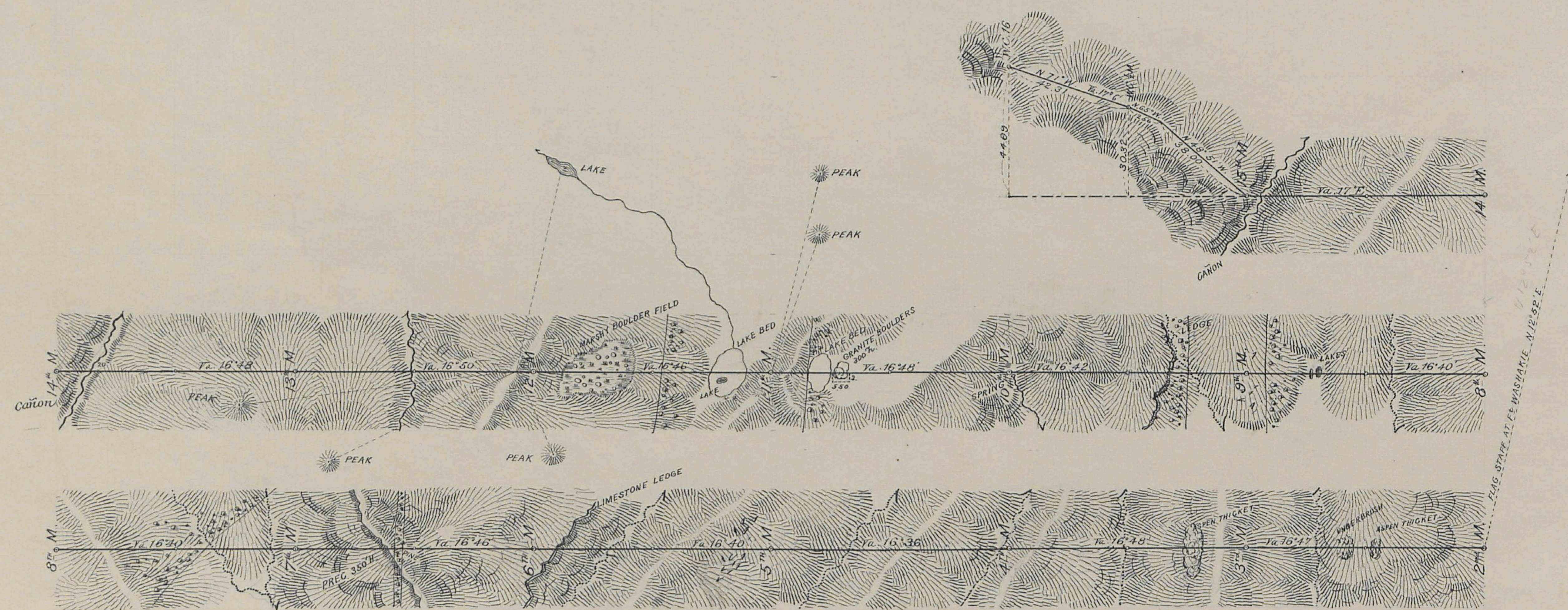

Surveys Designated	By Whom Surveyed	Date of Contract.	Amount of Surveys. mls	chs	lks	When Surveyed.
South Bdy Wind River or Shoshone Indian Resn.	Robert M. Jones	June 19th 1885	14	0	0	Aug. 20-28th 1885

I hereby certify that the above diagram of a portion of the South Boundary of the Wind River or Shoshone Indian Reservation, is strictly conformable to the field notes of the survey thereof on file in this office, which have been examined and approved.

Surveyor General's Office,
Cheyenne Wyoming Nov. 11th 1885

John W. Meldrum
Sur: Genl.