Click Here for Field Notes

5191

(4-675b)

ORIGINAL

TOWNSHIP Nº 2 SOUTH, RANGE Nº 4 WEST OF THE WIND RIVER MERIDIAN, WYOMING

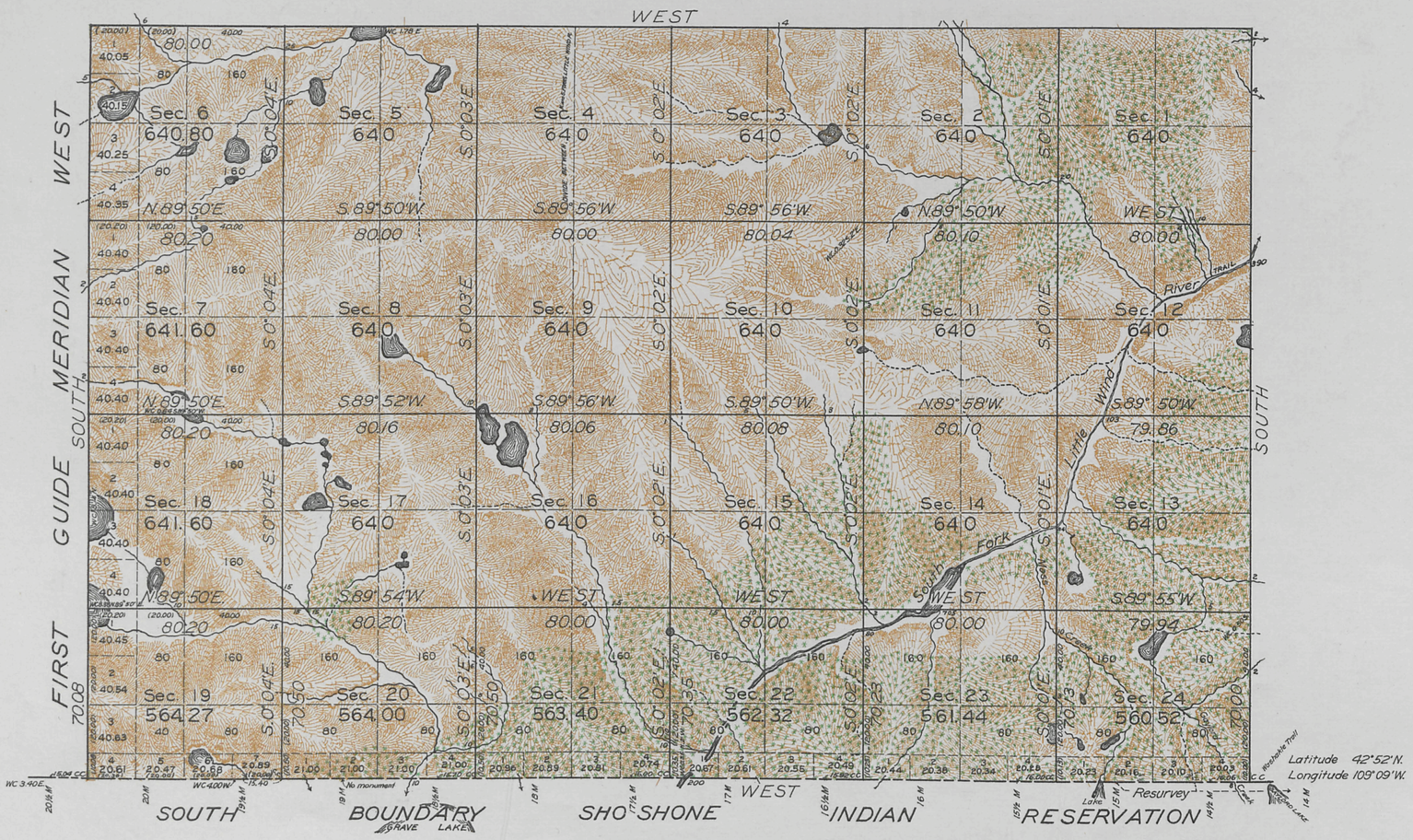

Mean Magnetic Declination,

Scale: 40 Chains to an Inch.

Area Surveyed, 14,899.95 Acres.

LINES DESIGNATED	BY WHOM SURVEYED	GROUP Nº	GROUP DATE	MILEAGE MLS.	MILEAGE CHS.	WHEN SURVEYED BEGUN	WHEN SURVEYED COMPLETED
Exterior	G. H. Richardson, M.D. King, K.W. Bond and A.C. Kimmell	106	July 6, 1928	13	60.08	August 13, 1928	August 13, 1929
Subdivisional	Richardson and Inch	"	"	37	32.85	Sept. 12, 1928	Sept. 2, 1929
Connecting	"	"	"	1	04.06	"	"
S. Bdy. Reservation	Mark D. King	90	February 1, 1926 March 10, 1927	6	01.02	July 10, 1926	August 27, 1927

AMT

Office of U.S. Supervisor of Surveys
Denver, Colorado, April 30, 1930.
The above plat of Township No. 2 South, Range No. 4 West of the Wind River Meridian, Wyoming, is strictly conformable to the field notes of the survey thereof which have been examined and approved.

U.S. Supervisor of Surveys.

DEPARTMENT OF THE INTERIOR
GENERAL LAND OFFICE
Washington, D.C., May 9, 1930.
The survey represented by this plat having been correctly executed in accordance with the requirements of law and the regulations of this office, is hereby accepted.

Assistant Commissioner.

131

Transmitted to Cheyenne L.O. Oct. 3, 1930.

2S - 4W

Click Here for Field Notes

4972

DIAGRAM

Showing Triangulations to connect the South and West Boundaries of the

WIND RIVER OR SHOSHONE INDIAN RESERVATION.

Surveyed by Robert M. Jones
U.S. Deputy Surveyor.
Under Contract Dated June 19th 1885
Survey Commenced, Aug. 20th 1885
Survey Completed, Aug. 28th 1885
Base lines for triangulation 1mile 78chs 60lks

Scale 80chs to 1 inch.

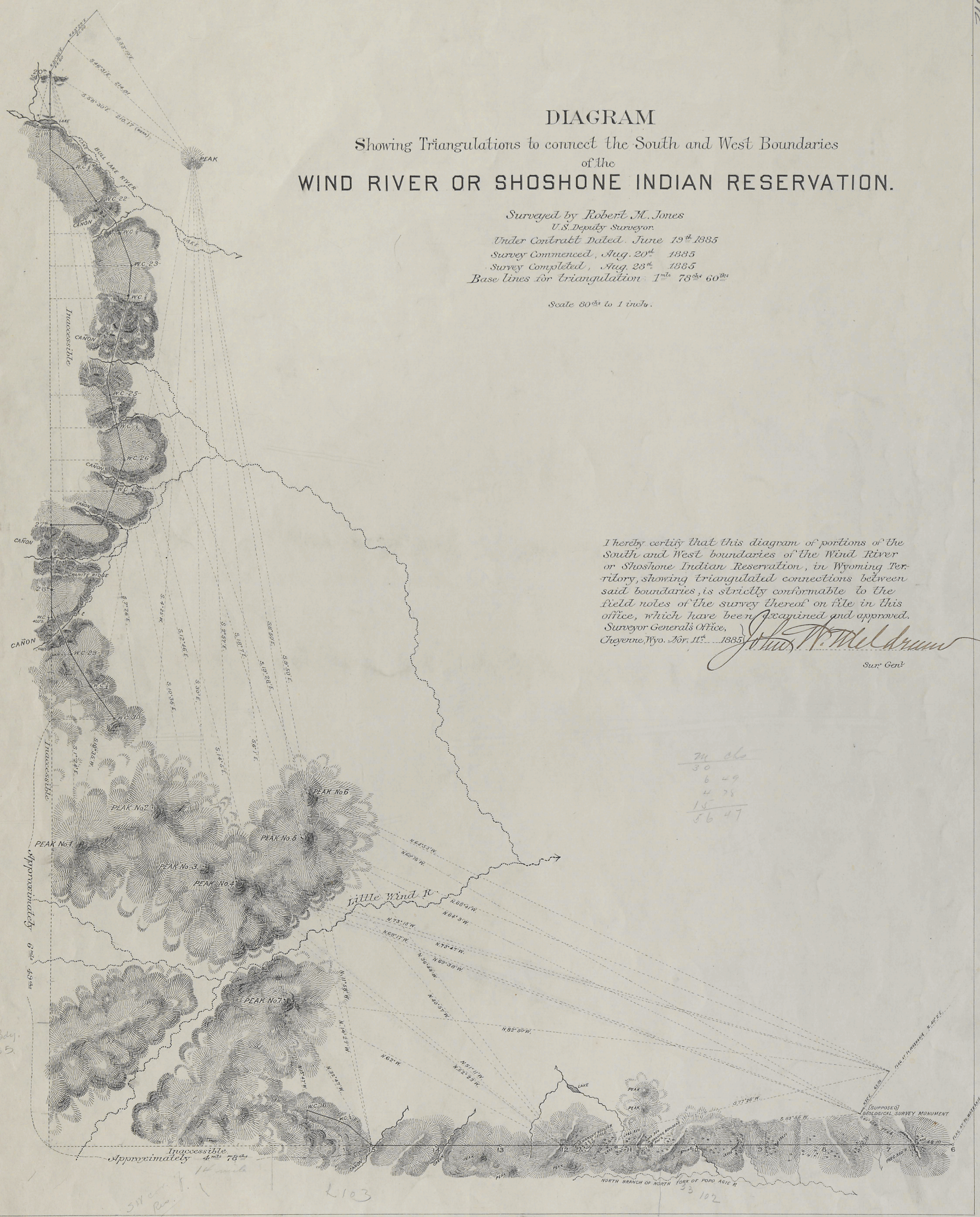

I hereby certify that this diagram of portions of the South and West boundaries of the Wind River or Shoshone Indian Reservation, in Wyoming Territory, showing triangulated connections between said boundaries, is strictly conformable to the field notes of the survey thereof on file in this office, which have been examined and approved.

Surveyor General's Office,
Cheyenne, Wyo. Nov. 11th 1885

John W. Meldrum
Surr. Genl.

M chs
30
6 49
4 78
15
56 47

S Bdy.
T 35

L 103

33 102

Click Here for Field Notes

4971

ORIGINAL

PART OF SOUTH BOUNDARY OF

SHOSHONE INDIAN RESERVATION

WYOMING

Scale: 40 Chains to an Inch

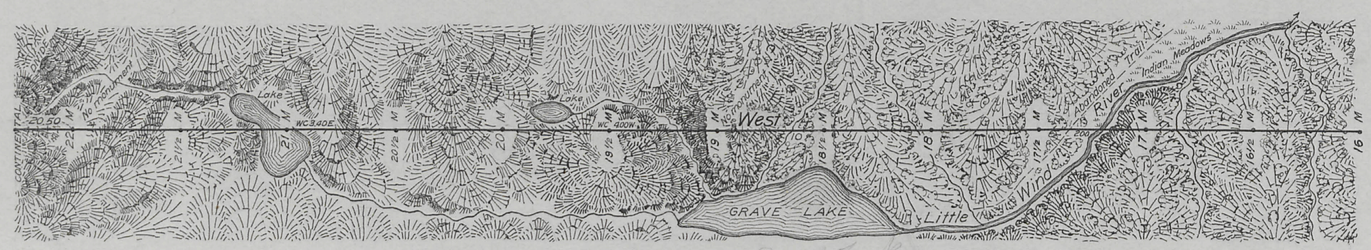

Latitude 42°52'N.
Longitude 109°03'W.

North Fork Ranger Station about 1 mile S.E.

LINES DESIGNATED BY WHOM SURVEYED		GROUP Nº	GROUP DATE	MILEAGE MLS.	MILEAGE CHS.	WHEN SURVEYED BEGUN	WHEN SURVEYED COMPLETED
Survey S. Boundary	Mark D. King	90	February 1, 1927	5	39.11	July 10, 1926	August 23, 1926
Resurvey S. Boundary	"	"	"	7	20.50	"	"

Office of U.S. Supervisor of Surveys

Denver, Colorado, May 9, 1928

The above plat of a part of the South Boundary of the Shoshone Indian Reservation, Wyoming, is strictly conformable to the field notes of the survey thereof which have been examined and approved

Frank M. Johnson
U.S. Supervisor of Surveys

DEPARTMENT OF THE INTERIOR
GENERAL LAND OFFICE

Washington, D.C., August 24, 1928.

The survey represented by this plat having been correctly executed in accordance with the requirements of law and the regulations of this office, is hereby accepted

John McPhail
Acting Assistant Commissioner

AMT

3-A

Filed in Public Survey Office
Feb. 14, 1929

Click Here for Field Notes

accession no. 4970

A PART OF THE SOUTH BOUNDARY
of the
WIND RIVER OR SHOSHONE INDIAN RESERVATION

Scale 40 chs to 1 inch. Magnetic Var. East.

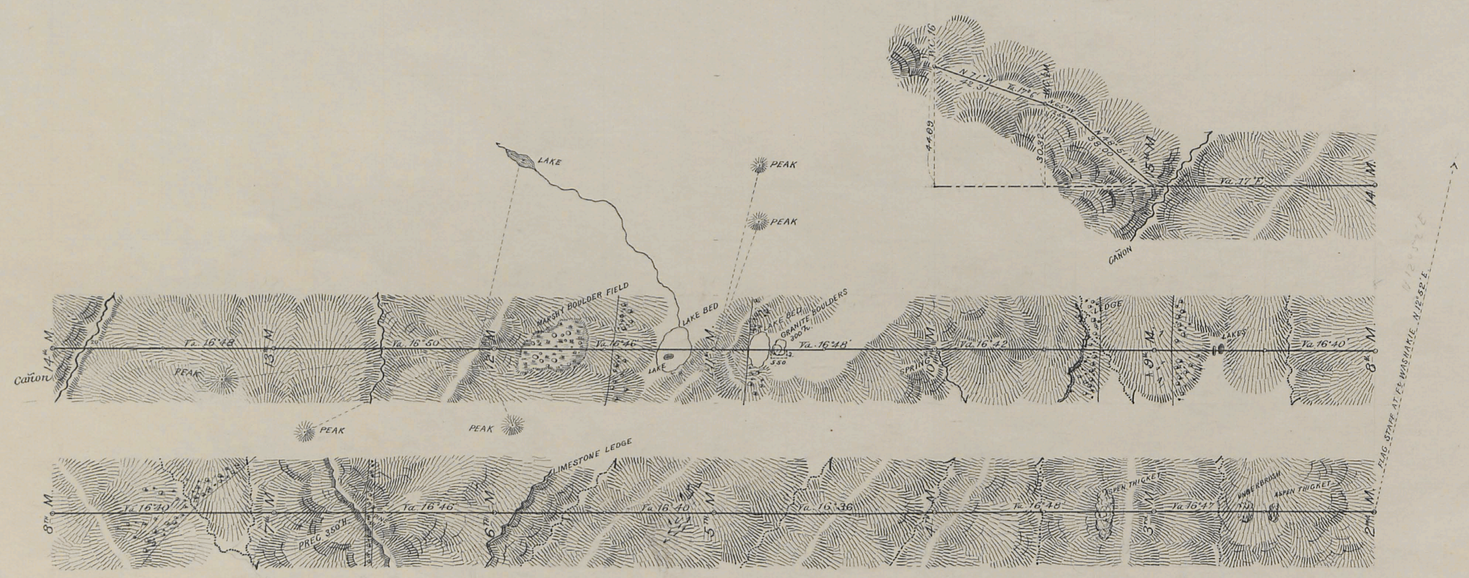

Surveys Designated	By Whom Surveyed	Date of Contract.	Amount of Surveys. mls	chs	lks	When Surveyed.
South Bdy Wind River or Shoshone Indian Res.	Robert M. Jones	June 19th 1885	14	0	0	Aug. 20-28th 1885

I hereby certify that the above diagram of a portion of the South Boundary of the Wind River or Shoshone Indian Reservation, is strictly conformable to the field notes of the survey thereof on file in this office, which have been examined and approved.

Surveyor General's Office,
Cheyenne Wyoming Nov. 11th 1885

John W. Meldrum
Sur. Genl.

Click Here for Field Notes

S.I.R. 1

2.

4969

PART OF THE SOUTH BOUNDARY
OF THE
WIND RIVER OR SHOSHONE INDIAN RESERVATION

Scale 40ths to 1 inch. Magnetic Var. East.



All at one special rate.

Surveys Designated	By Whom Surveyed	Date of Contract. #230	Amount of Surveys. mls	chs	lks	When Surveyed.
Part of South Bdy of Wind R. or Shoshone Ind. Res.	Frank S. Wood	Dec. 15th 1886	21	74	20	Apr. 13th 19th 1887

I hereby certify that the above diagram of a part of the South Boundary of the Wind River or Shoshone Indian Reservation in Wyoming Territory, is strictly conformable to the field notes of the survey thereof on file in this office, which have been examined and approved.

Surveyor General's Office,
Cheyenne, Wyoming,
June 28th 1887

John Charles Thompson
U.S. Surveyor General.

2