S.I.R.-2

Click Here for Field Notes

(4-675a)

5123

Township No. 4 North Range No. 1 West of the Wind River Meridian, Wyoming.

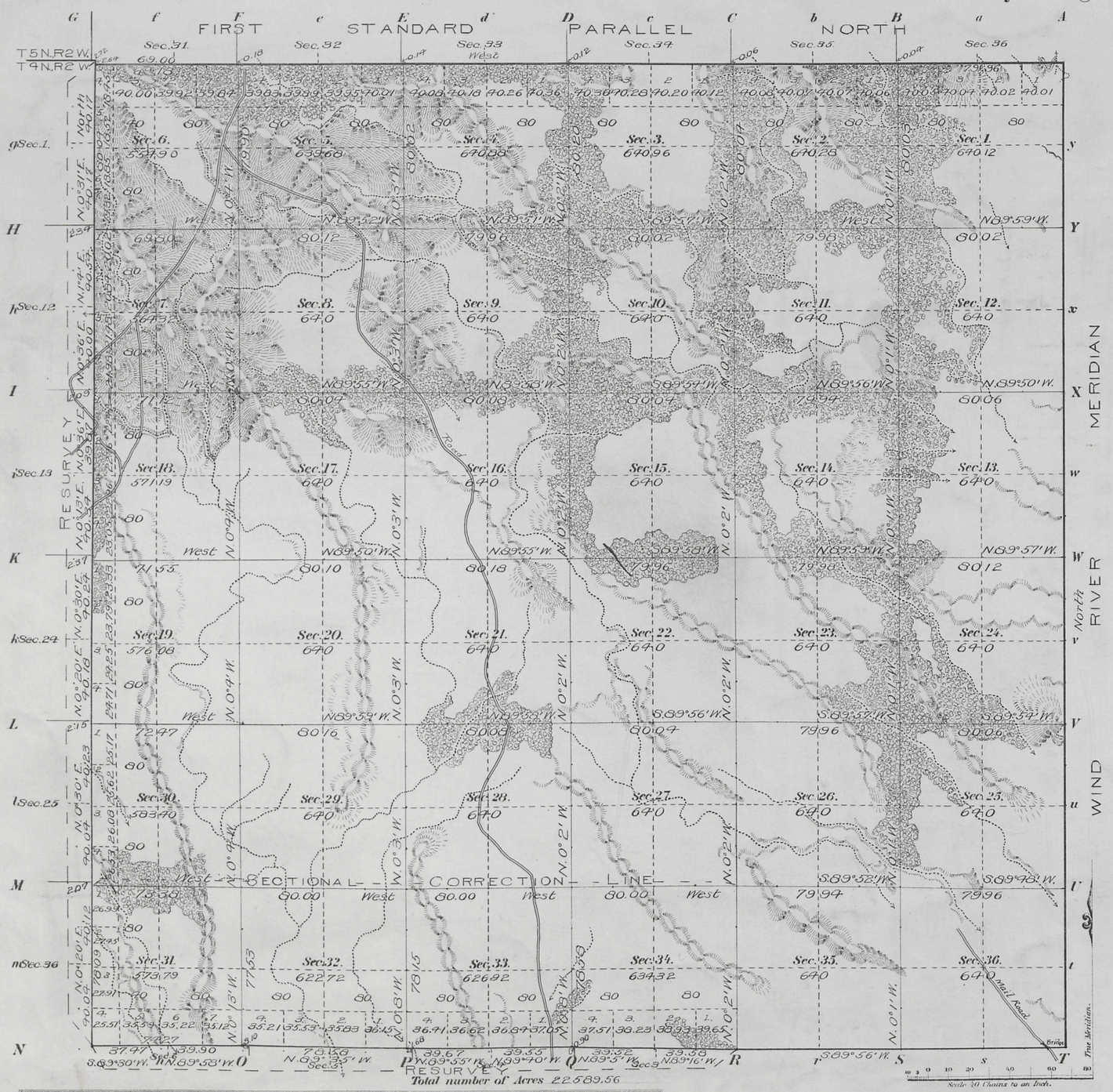

Total number of Acres 22589.56

Surveys Designated	By Whom Surveyed	Date of Contract No.	Amount of Surveys M.	Ch.s	Lk.s	When Surveyed
North Township line	Johnson & Dougall	300, May 1, 1905	5	69	00	July 14, 1905
Subdivisions	" "	" " "	59	33	57	" 16-26 "
Connections	" "	" " "		11	56	" " "
Resurvey W. & S. Bdrys	" "	" " "	9	76	21	" 15-16 "
East Boundary	Stahle and Artist	268 Mch. 28, 1898	6	00	00	" 27, 1898
South Boundary	H. B. Carpenter	236 " 22 1890	2	00	00	August 14, 1890

Meanders of

Posts	Courses	Ch.s Lk.s	Posts	Courses	Ch.s Lk.s	Posts	Courses	Ch.s Lk.s

Latitude 43° 17' N.
Longitude 109° 49' W.
Mag. Decl. 17° 3' E.

The above Map of Township No. 4 North, of Range No. 1 West of the Wind River Meridian, Wyoming, is strictly conformable to the field notes of the survey thereof on file in this Office, which have been examined and approved.

Surveyor Generals Office, Cheyenne, Wyoming February 10, 1906.

Alpheus P. Hanson
Sur. Gen.

A.L.R.

THE NORRIS PETERS CO. LITHO. WASHINGTON, D. C.

4N - 1W

This plat accepted by the Hon. Commissioner in letter "E" February 28, 1906

77

S.I.R.-2

Click Here for Field Notes

1

5113

TOWNSHIP EXTERIORS

Scale: 1 inch to 160 chains

This Plat of the first Standard Parallel North through Ranges 1 and 2 E. and 1 W. of the Wind River Meridian; the east and West boundaries of Tps. 4, 5, 6 and 7 N. R. 2 E. and Tp.s. 6 and 8 N., R. 2 W.; the north and south boundaries of Tp. 6 N. Rs. 1 and 2 E.; the north boundary of Tp. 5 N., R. 1 W.; the re-survey of the west boundaries of Tps. 4 and 5 N., R. 1 W.; part of the south boundary of T. 4 N., R. 1 W.; part of the south boundary of T. 6 N., R. 2 W.; the Wind River Meridian through T. 6 N. and the retracement of the south boundaries of T. 4 N. Rs. 1 and 2 E.; parts of the north and west boundaries of T. 7 N., R. 1 E. of the Wind River Meridian, in Wyoming, is strictly conformable to the field notes of the survey of the same by Johnson and Dougall, U.S. Deputy Surveyors under their Contract No. 300, Dated May 1, 1905 which have been examined, approved and filed in this office

U.S. Surveyor General's Office,
Cheyenne, Wyoming, Feb. 16, 1906

Alpheus P. Hanson
U.S. Surv. Genl.

Table of Mileage

Survs. Designated	Amount Mls.	Chs.	Lks.	When Surveyed
Standard lines	17	69	00	Jun. 5 & 23, Jul. 31 & Aug. 2 & 9, 1905
Township "	73	75	96	May 19 – Aug. 11, 1905
Resurveyed "	27	07	82	Jun. 26, Jul. 25, 28 & 29, 1905
Retraced "	16	71	04	Jun 2 & 4, Jul. 1 & 11, 1905
Connecting "		36	24	May 19 – Aug. 11, 1905

This plat accepted by the Hon. Commissioner in letter "E." February 28, 1906.

Click Here for Field Notes

TOWNSHIP EXTERIORS

Scale: 1 inch to 160 chs.

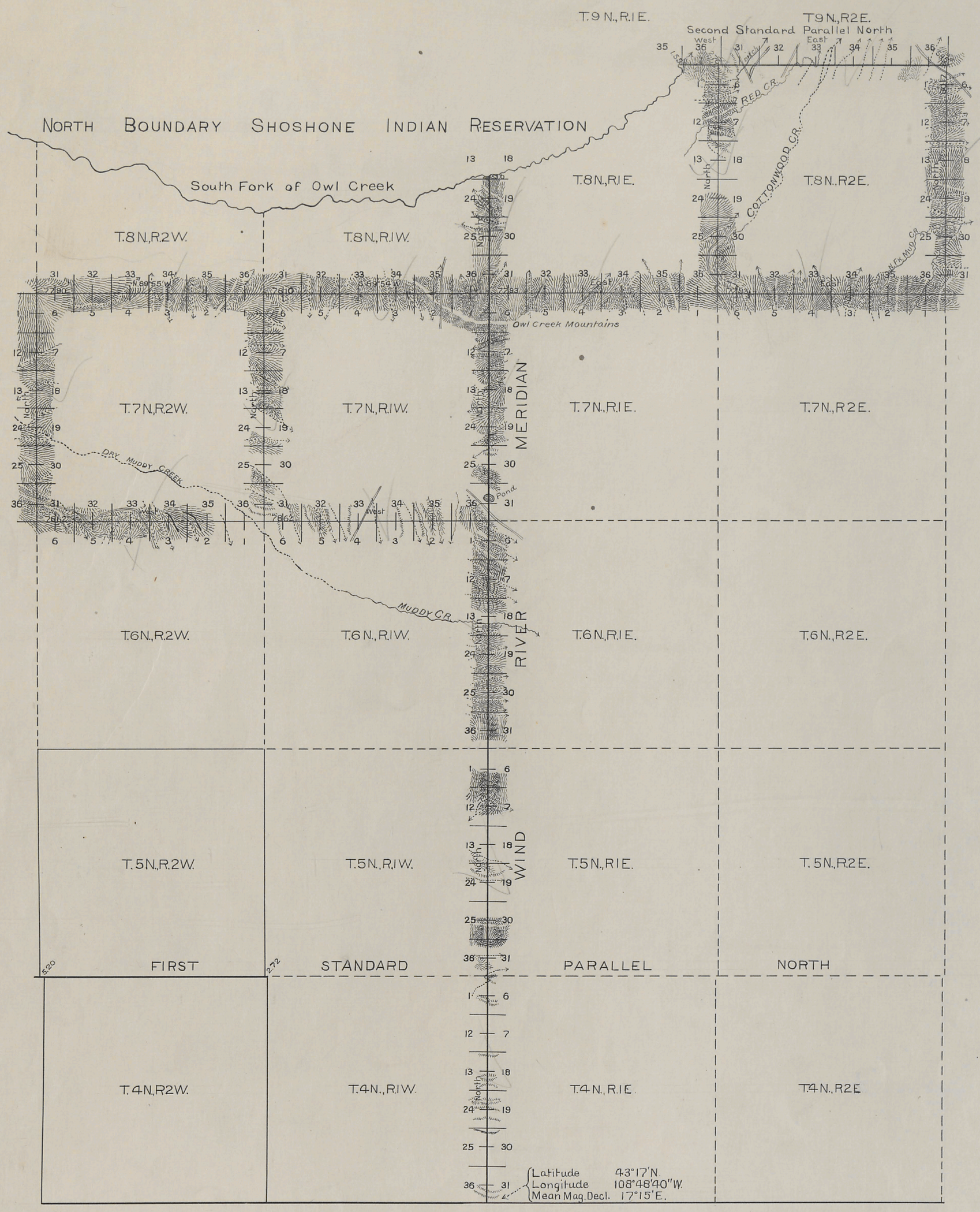

Table of Mileage

Lines Designated	Amount Mls.	Chs.	Lks.	When Surveyed
Standard Lines	34	6	65	July 26 - Aug. 4. 1898
Township "	59	69	27	August 1-17, "
Connecting "		8	21	" 2-6, "

This Map of the Wind River Meridian, through Tps. 4, 5, 6, 7 and 8 N.; The Second Standard Parallel N., through Rgs. 1 and 2 E.; The South, West and North boundaries of Tps. 7 N., Rgs. 1 and 2 W. and the South and East boundaries of Tps. 8 N., Rgs. 1 and 2 East of The Wind River Meridian, in Wyoming, is strictly conformable to the field notes of the survey of the same, by Stahle & Artist, U. S. Deputy Surveyors, under their Contract No. 268, dated March 28, 1898, which have been examined, approved and filed in this office.

U.S. Surveyor General's Office,
Cheyenne, Wyo., May 13, 1899.

Alpheus C. Hanson
U.S. Surv. Gen'l.

I.B.M.

F.H.A.

56

SIR 1

2016

61

S. & R. 1

30

Click Here for Field Notes

30

5051

EXTERIOR LINES

Scale 2 miles = 1 inch. Mag. Var. East

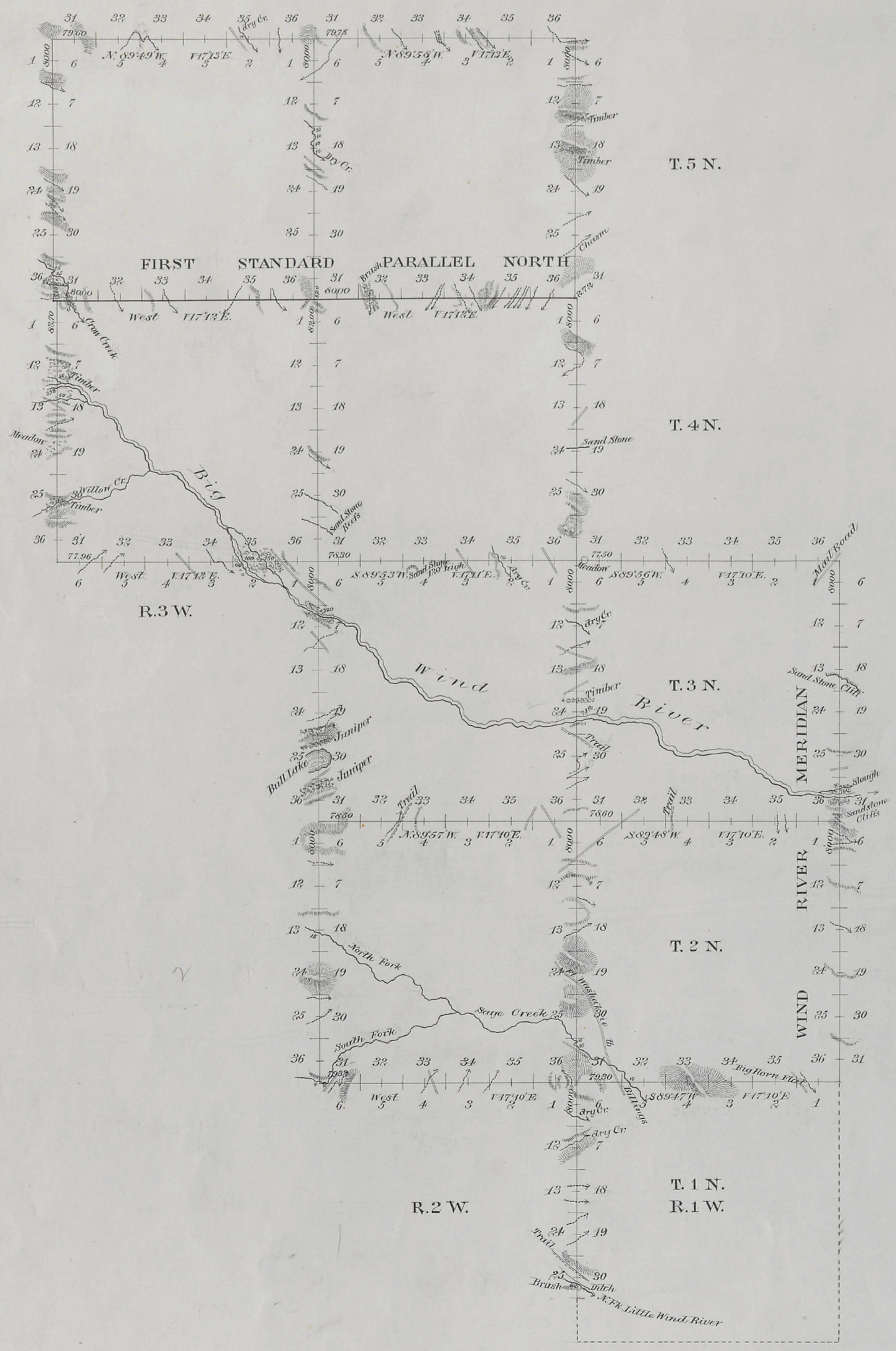

The above Diagram of the Wind River Meridian in Tps. 2 & 3 N. the First Standard Parallel North in Rgs. 2 & 3 West of the Wind River Meridian, and the Exterior lines of Townships 1, 2, 3, 4 & 5 North, Ranges 1, 2 & 3 West of the Wind River Meridian in Wyoming, is strictly conformable to the field notes of the surveys thereof on file in this office which have been examined and approved.

Surveyor General's Office, Cheyenne Wyoming, April 15th 1891

Wm. A. Richards
Surveyor General.

Surveys Designated	By Whom Surveyed	Date of Contract	Amount of Surveys Mls	Chs	Lks	When Surveyed	Magnetic Declination
1st Stand. Par.l	Howard B. Carpenter	March 22d 1890	6	00	00	Sept. 3 & 12, 1890	17° 12' East
Wind River Mer.d	" "	" " "	6	00	00	June 6-13 "	17° 09' "
Exterior lines	" "	" " "	118	73	53	June 11-23 1890 Aug. 11-29 Sept. 2-12	17° 11' "