Ac. 6777

ORIGINAL

TOWNSHIP 4 NORTH, RANGE 3 EAST, WIND RIVER MERIDIAN, WYOMING

SUPPLEMENTAL PLAT OF TRACT I, SECTION 5

RIVERTON PROJECT, WYOMING

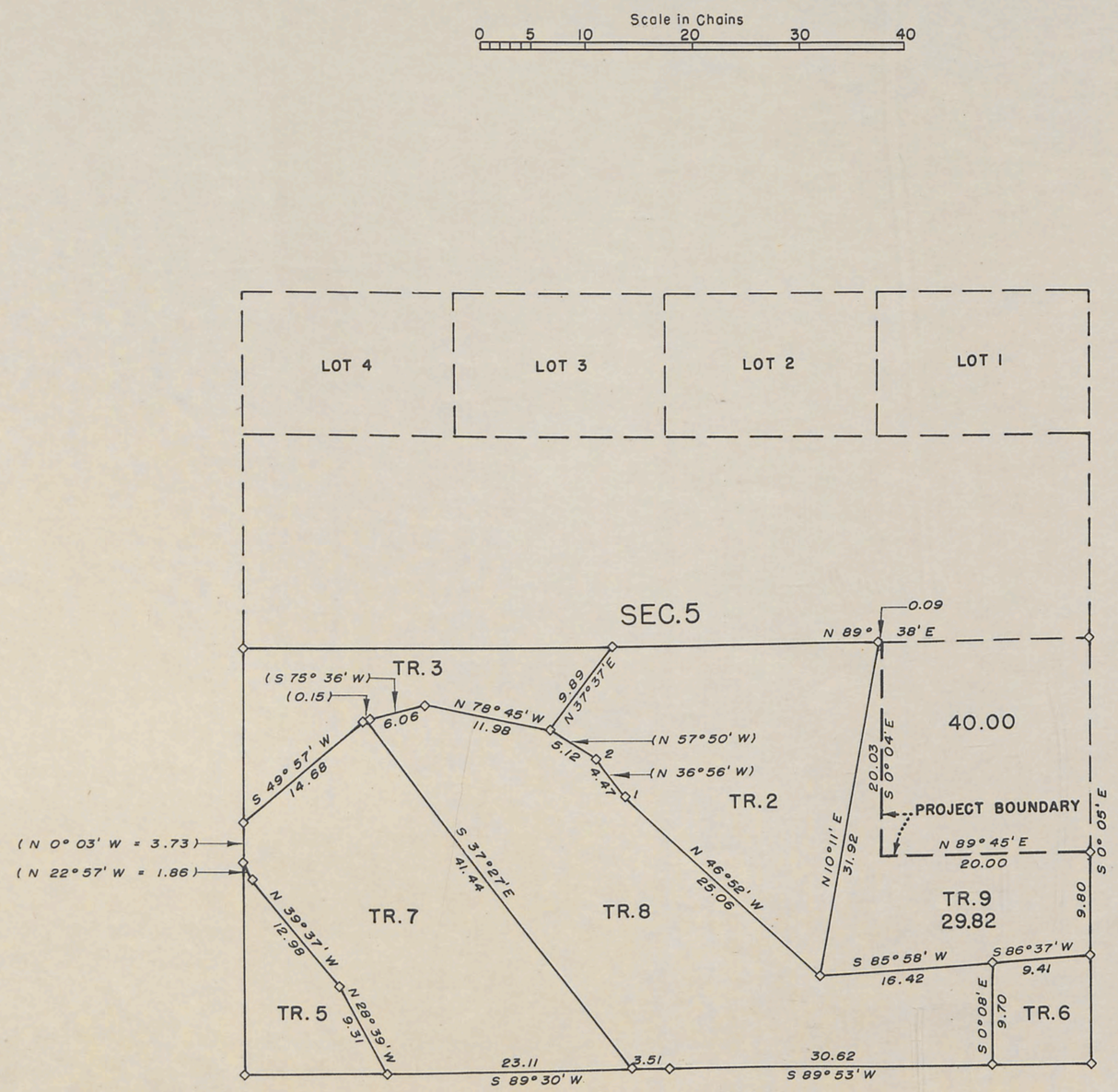

This plat of Section 5, Township 4 North, Range 3 East, Wind River Meridian, Wyoming, is based upon the plat approved May 5, 1950, Accession No. 36-617-4002, showing the amended tract created by the exclusion of the NE 1/4 SE 1/4.

U. S. Department of the Interior
Bureau of Land Management
Washington, D. C. May 16, 1958

This plat, showing amendment of Tract I is based upon the official records and, having been correctly prepared in accordance with the regulations, is hereby accepted.

For the Director
Earl G. Harrington
Cadastral Engineering Staff Officer

ACCESSION NO. 36-617-5360

84-V

4N-3E

Ac. 6678

ORIGINAL

RECEIVED
SEP 4 1956
Bureau of Land Management
Land Office
Cheyenne, Wyoming

TOWNSHIP 4 NORTH, RANGE 3 EAST, WIND RIVER MERIDIAN, WYOMING

Click Here for Field Notes

SUPPLEMENTAL SURVEY OF TRACT 4 SECTION 5

RIVERTON PROJECT, WYOMING

Surveyed by **Roy C. Van Drew** Engineer, under authority of Departmental Instructions of October 24, 1906

Survey Commenced **October 6, 1955** Survey Completed **October 6, 1955**

Scale in Chains.

0 5 10 20 30 40

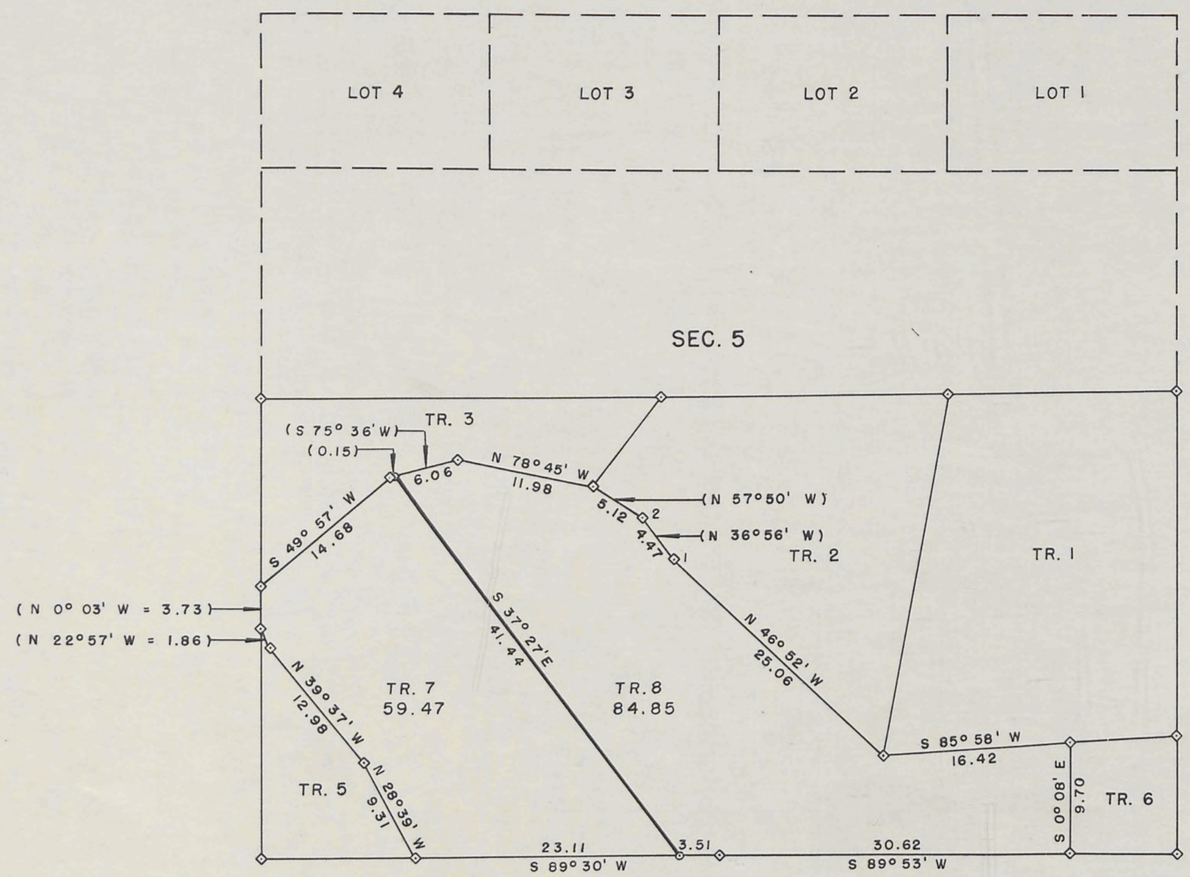

Denotes corners of previous surveys found in place.

Denotes corners set by **Roy C. Van Drew** Engineer, Bureau of Reclamation.

U. S. Department of the Interior
Bureau of Reclamation
Washington, D. C. July 12, 1956

This plat is strictly conformable to the field notes of the survey, which have been examined and approved.

E. J. Nielsen
Assistant Commissioner

U. S. Department of the Interior
Bureau of Land Management
Washington, D. C. July 12, 1956

The survey represented by this plat having been correctly executed in accordance with the requirements of law and the regulations of this bureau is hereby accepted.

For the Director
Earl G. Harrington
Cadastral Engineering Staff Officer

ACCESSION NO. 36-617-5081

84-U

4N-3E

Ac. 6632

Click Here for Field Notes

ORIGINAL

RECEIVED JUL 5 1955 Bureau of Land Management Lar' Office Cheyenne, Wyoming

TOWNSHIP 4 NORTH, RANGE 3 EAST, WIND RIVER MERIDIAN, WYOMING

SUPPLEMENTAL SURVEY OF TRACT 3, SEC. 28

RIVERTON PROJECT, WYOMING

Surveyed by Robert M. Seipt Engineer, under authority of Departmental Instructions of October 24, 1906

Survey Commenced October 9, 1954 Survey Completed October 15, 1954

Scale in Chains

0 5 10 20 30 40

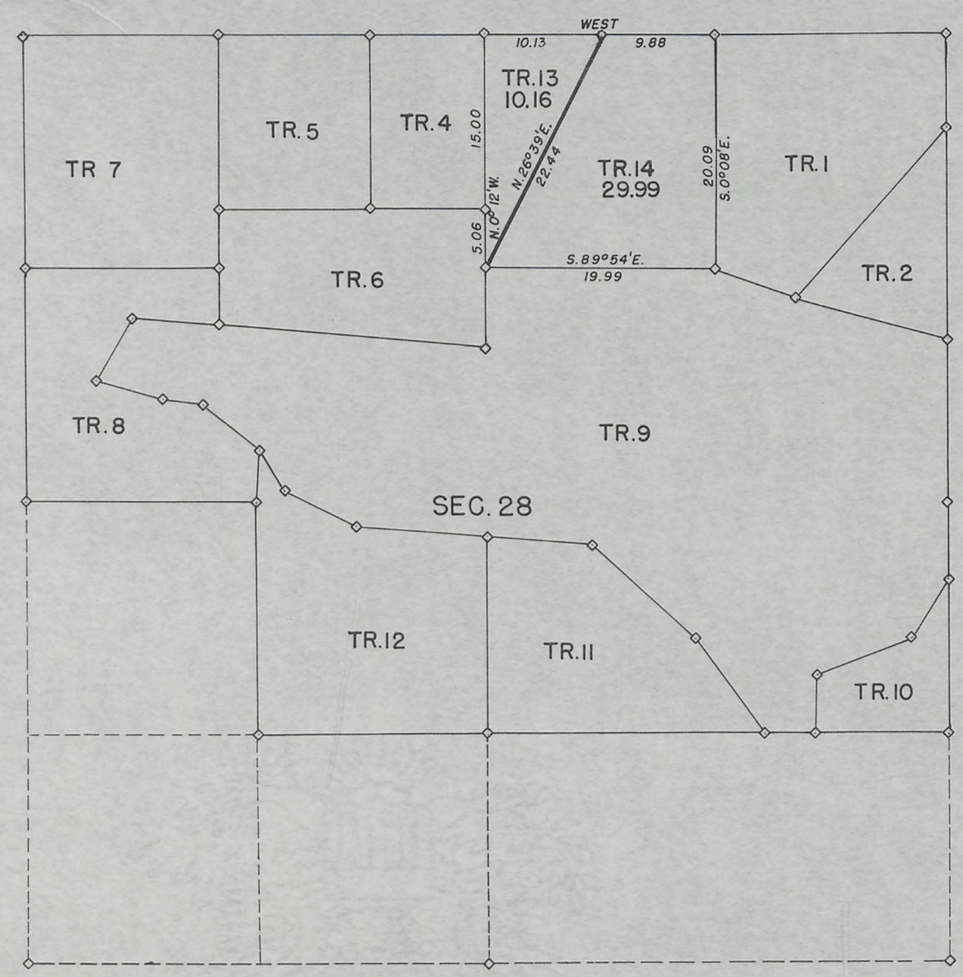

Denotes corners of previous surveys found in place

Denotes corners set by Robert M. Seipt, Engineer, Bureau of Reclamation.

U.S. Department of the Interior
Bureau of Reclamation
Washington, D.C. May 13, 1955

This plat is strictly conformable to the field notes of the survey, which have been examined and approved

E. Nielsen
Assistant Commissioner

U.S. Department of the Interior
Bureau of Land Management
Washington, D.C. May 13, 1955

The survey represented by this plat having been correctly executed in accordance with the requirements of law and the regulations of this bureau is hereby accepted

For the Director
Earl G. Harrington
Cadastral Engineering Staff Officer

ACCESSION NO. 36-617-5043

84-T

4N-3E

Ac. 6627

ORIGINAL

RECEIVED MAY 26 1955 Bureau of Land Management Land Office Cheyenne, Wyoming

TOWNSHIP 4 NORTH, RANGE 3 EAST, WIND RIVER MERIDIAN, WYOMING

SUPPLEMENTAL SURVEY OF TRACT 8, SEC. 11 AND TRACT 1, SEC. 14

RIVERTON PROJECT, WYOMING

Surveyed by Robert M. Seipt, Engineer under authority of Departmental Instructions of October 24, 1906

Survey Commenced December 12, 1954 Survey Completed December 16, 1954

Scale in Chains

0 5 10 20 30 40

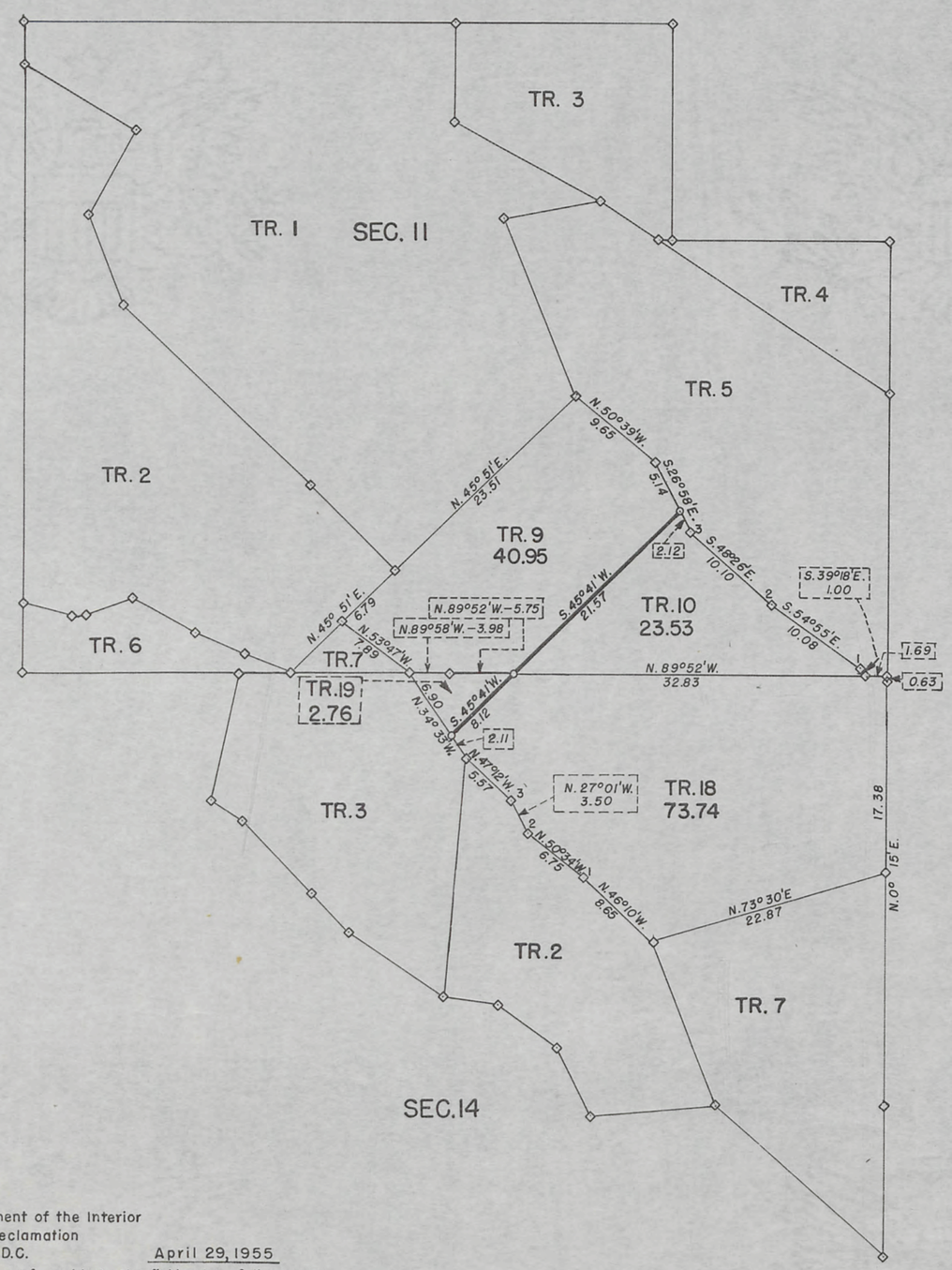

Denotes corners of previous surveys found in place.

Denotes corners set by Robert M. Seipt, Engineer, Bureau of Reclamation.

U.S. Department of the Interior
Bureau of Reclamation
Washington, D.C. April 29, 1955

This plat is strictly conformable to the field notes of the survey which have been examined and approved.

E. Nielsen
Assistant Commissioner

ACCESSION NO. 36-617-5038

U.S. Department of the Interior
Bureau of Land Management
Washington, D.C. April 29, 1955

The survey represented by this plat having been correctly executed in accordance with the requirements of law and the regulations of this bureau is hereby accepted

For the Director

Earl G. Harrington
Cadastral Engineering Staff Officer

84-S

4N-3E

Ac. 6626

Click Here for Field Notes-Sec 11, 14, 25, 36

ORIGINAL

RECEIVED
MAY 26 1955
Bureau of Land Management
Land Office
Cheyenne, Wyoming

TOWNSHIP 4 NORTH, RANGE 3 EAST, WIND RIVER MERIDIAN, WYOMING

SUPPLEMENTAL SURVEY OF TRACT 2, SEC. 25, TRACT 3, SEC. 36

RIVERTON PROJECT, WYOMING

Surveyed by Robert M. Seipt, Engineer under authority of Departmental Instructions of October 24, 1906

Survey Commenced December 1, 1954 Survey Completed December 9, 1954

Scale in Chains

0 5 10 20 30 40

SEC. 25

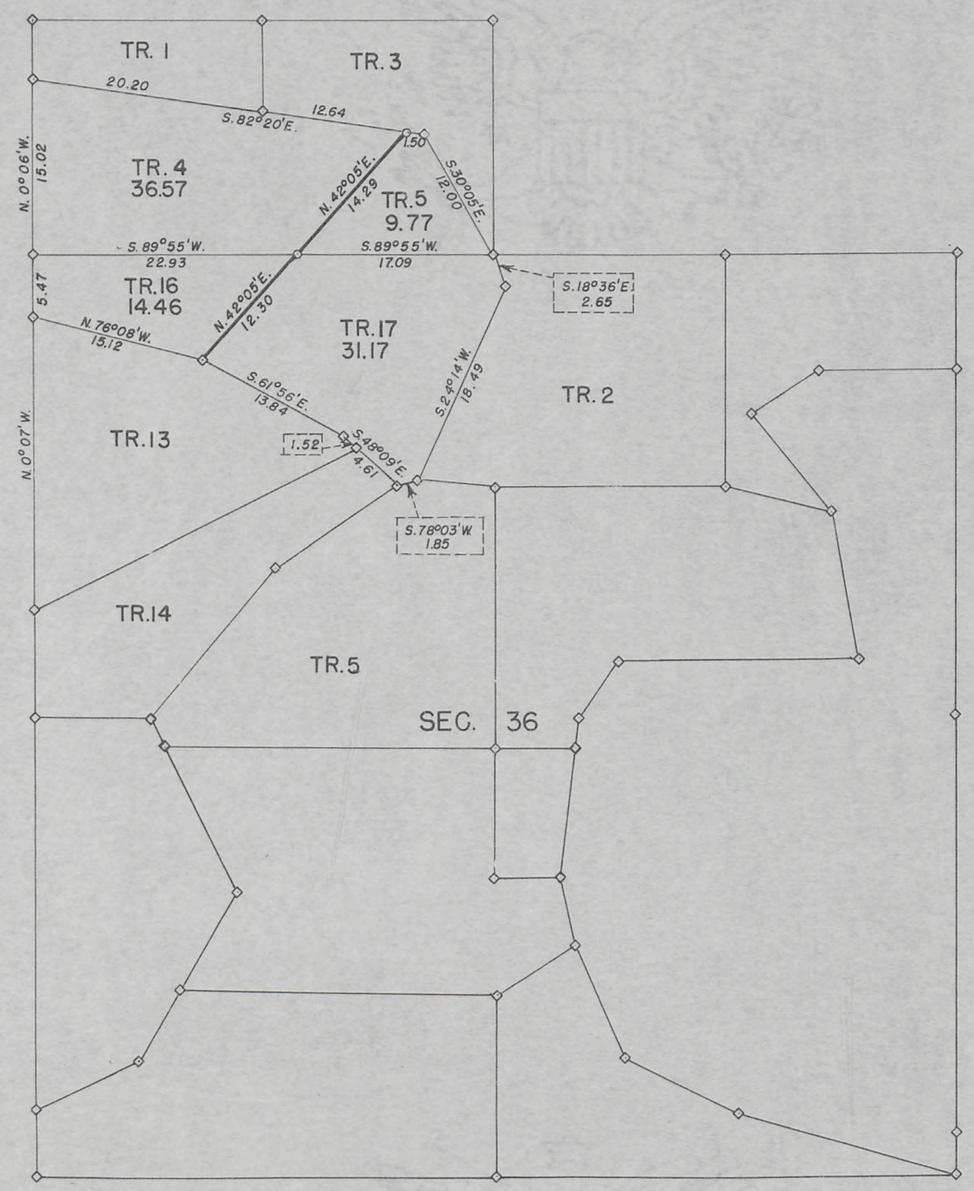

Denotes corners of previous survey found in place

Denotes corners set by Robert M. Seipt, Engineer, Bureau of Reclamation.

U.S. Department of the Interior
Bureau of Reclamation
Washington, D.C. April 29, 1955

This plat is strictly conformable to the field notes of the survey which have been examined and approved.

E. Nielsen
Assistant Commissioner

ACCESSION. NO 36-617-5039

U.S. Department of the Interior
Bureau of Land Management
Washington D.C April 29, 1955

The survey represented by this plat having been correctly executed in accordance with the requirements of law and the regulations of this bureau is hereby accepted

For the Director
Earl G. Harrington
Cadastral Engineering Staff Officer

84-R

4N-3E

Ac. 6625

Click Here for Field Notes

ORIGINAL

RECEIVED MAY 26 1955 Bureau of Land Management Land Office Cheyenne, Wyoming

TOWNSHIP 4 NORTH, RANGE 3 EAST, WIND RIVER MERIDIAN, WYOMING

SUPPLEMENTAL SURVEY OF TRACT 11, SEC. 14; TRACT 3, SW $\frac{1}{4}$ NW$\frac{1}{4}$ AND S$\frac{1}{2}$, SEC. 23

RIVERTON PROJECT, WYOMING

Surveyed by Robert M Seipt, Engineer, under authority of Departmental Instructions of October 24, 1906

Survey Commenced November 3, 1954 Survey Completed November 12, 1954

scale in chains

0 5 10 20 30 40

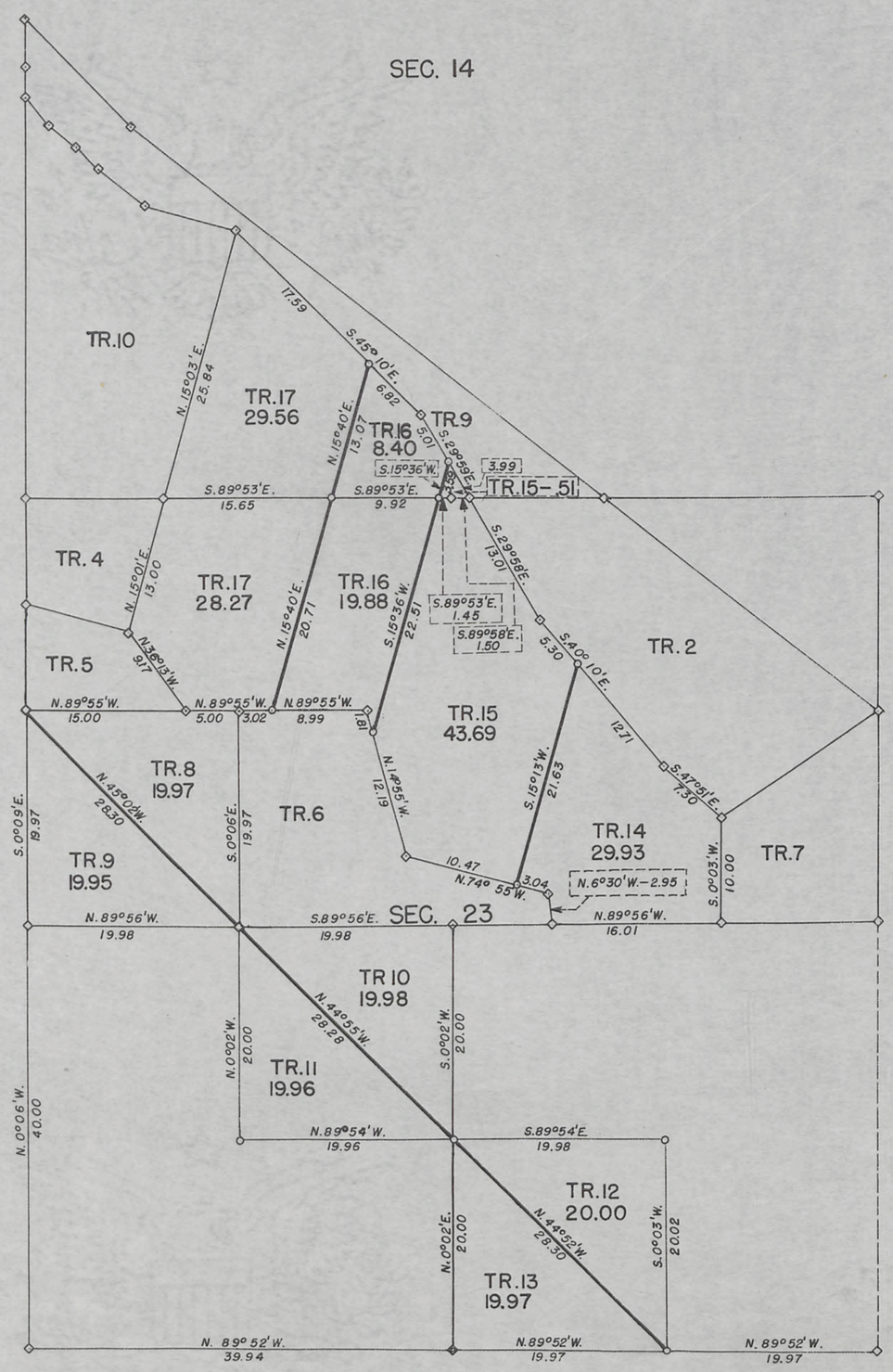

Denotes corners of previous surveys found in place.

Denotes corners set by Robert M. Seipt, Engineer, Bureau of Reclamation.

Denotes corners of previous surveys found in place and remonumented by Robert M. Seipt, Engineer.

U.S. Department of the Interior
Bureau of Reclamation
Washington, D.C. April 29, 1955

This plat is strictly conformable to the field notes of the survey which have been examined and approved.

E. B. Nielsen
Assistant Commissioner

U.S. Department of the Interior
Bureau of Land Management
Washington, D.C. April 29, 1955

The survey represented by this plat having been correctly executed in accordance with the requirements of law and the regulations of this bureau is hereby accepted

For the Director
Earl G. Harrington
Cadastral Engineering Staff Officer

84-Q

ACCESSION NO. 36-617-5041

4N-3E

Ac. 6613

ORIGINAL

RECEIVED
APR 28 1955
Bureau of Land Management
Land Office
Cheyenne, Wyoming

Click Here for Field Notes

TOWNSHIP 4 NORTH, RANGE 3 EAST, WIND RIVER MERIDIAN, WYOMING

SUPPLEMENTAL SURVEY OF TRACT 5, SEC. 31

RIVERTON PROJECT, WYOMING

Surveyed by Robert M. Seipt, Engineer, under authority of Departmental Instructions of October 24, 1906

Survey Commenced, October 5, 1954. Survey Completed, October 7, 1954

Scale in Chains

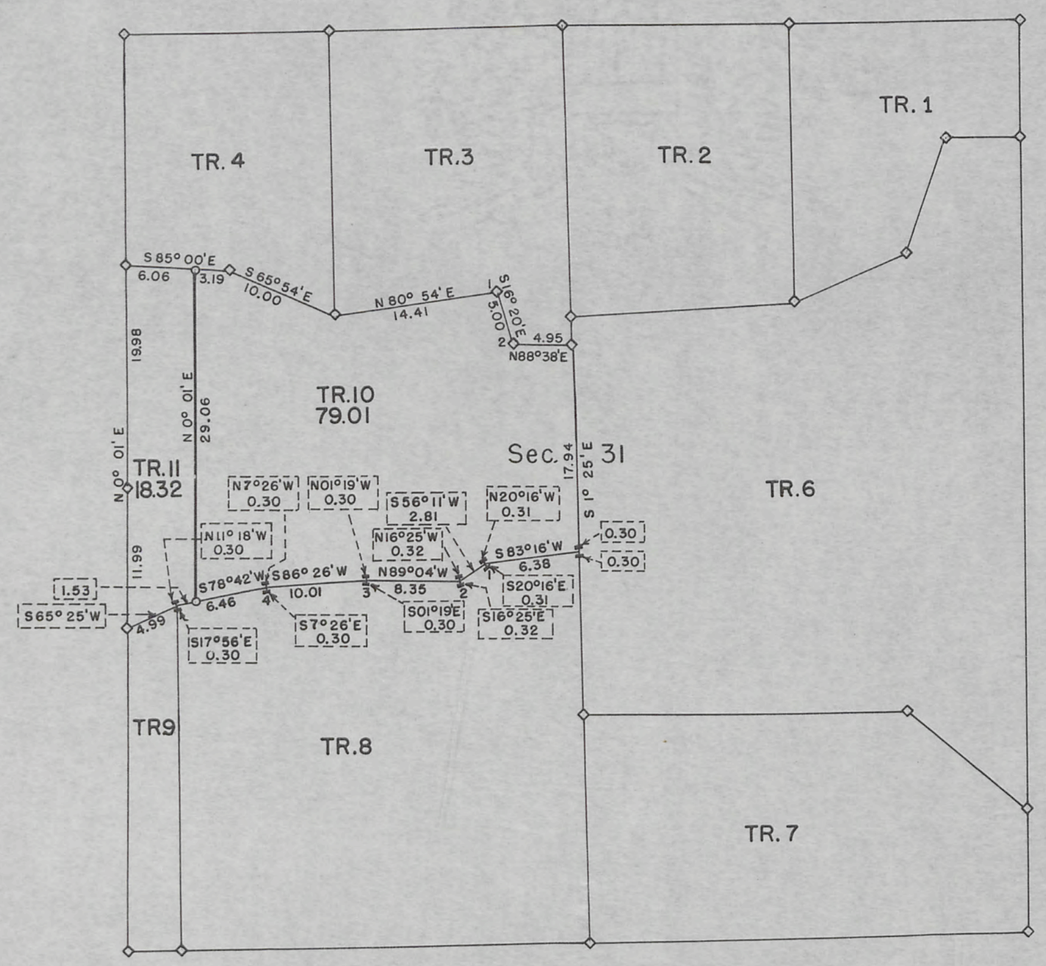

Denotes corners of previous surveys found in place

Denotes corners set by Robert M. Seipt, Engineer, Bureau of Reclamation.

Denotes witness corners found in place.

U.S. Department of the Interior
Bureau of Reclamation
Washington, D.C. April 4, 1955

This plat is strictly conformable to the field notes of the survey which have been examined and approved.

E S Nielsen
Assistant Commissioner

U.S. Department of the Interior
Bureau of Land Management
Washington, D.C. April 4, 1955

The survey represented by this plat having been correctly executed in accordance with the requirements of law and the regulations of this bureau is hereby accepted.

For the Director

Earl G. Harrington
Cadastral Engineering Staff Officer

ACCESSION NO. 36-617-4994

84-P

4N-3E.

Ac. 6605

ORIGINAL

RECEIVED
JAN 12 1955
Bureau of Land Management
Land & Survey Office
Cheyenne, Wyoming

TOWNSHIP 4 NORTH, RANGE 3 EAST, WIND RIVER MERIDIAN, WYOMING

SUPPLEMENTAL SURVEY OF TRACTS 2, 7 & 9 SEC. 27

RIVERTON PROJECT, WYOMING

Surveyed by Robert M. Seipt Engineer, under authority of Departmental Instructions of October 24, 1906

Survey Commenced, July 26, 1954 Survey Completed July 27, 1954

Scale in Chains

0 5 10 20 30 40

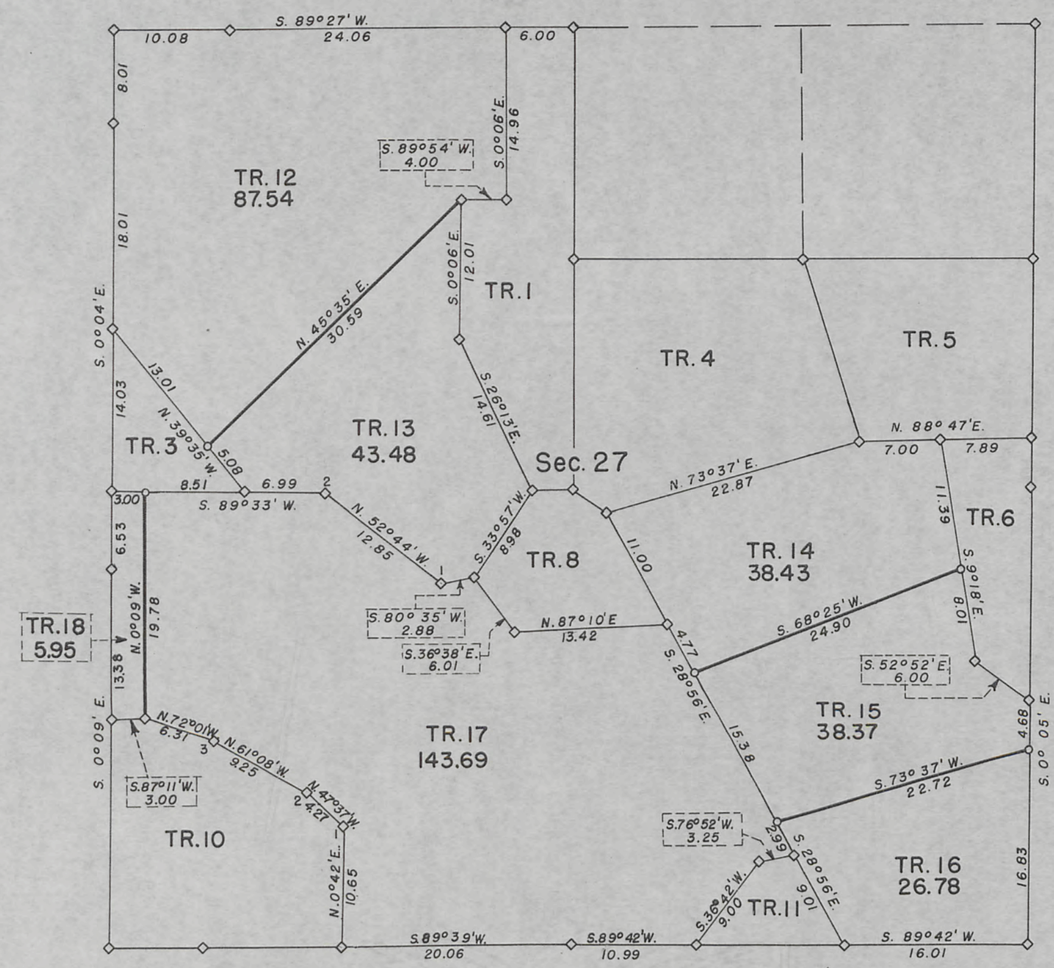

Denotes corners of previous surveys found in place.

Denotes corners set by Robert M. Seipt, Engineer, Bureau of Reclamation.

Bureau of Reclamation
Washington, D. C. Dec. 17, 1954

This plat is strictly conformable to the field notes of the survey, which have been examined and approved.

Acting Assistant Commissioner

Bureau of Land Management
Washington, D. C. Dec. 17, 1954

The survey represented by this plat having been correctly executed in accordance with the requirements of law and the regulations of this bureau is hereby accepted.

For the Director

Acting Cadastral Engineering Staff Officer

ACCESSION NO. 36-617-4984

84-0

4N-3E

Ac. 6604

ORIGINAL

RECEIVED
JAN 12 1955
Bureau of Land Management
Land & Survey Office
Cheyenne, Wyoming

TOWNSHIP 4 NORTH, RANGE 3 EAST, WIND RIVER MERIDIAN, WYOMING

SUPPLEMENTAL SURVEY OF TRACTS 4 & 8 SEC. 36

RIVERTON PROJECT, WYOMING

Surveyed by Robert M. Seipt Engineer, under authority of Departmental Instructions of October 24, 1906

Survey Commenced, Sept. 13, 1954 Survey Completed, Sept. 17, 1954

Scale in Chains

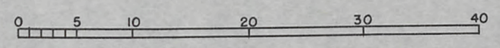

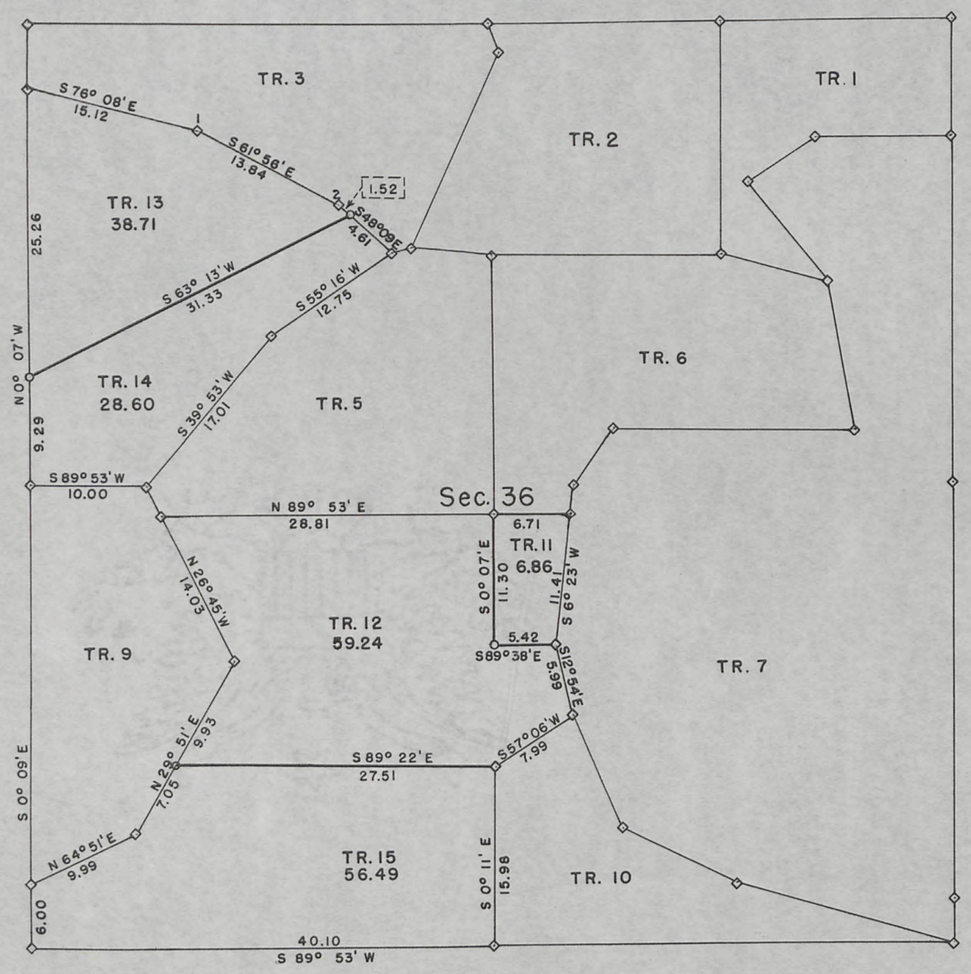

Denotes corners of previous surveys found in place.

Denotes corners set by Robert M. Seipt, Engineer, Bureau of Reclamation.

Bureau of Reclamation
Washington, D. C. December 17, 1954

This plat is strictly conformable to the field notes of the survey, which have been examined and approved.

Acting Assistant Commissioner

Bureau of Land Management
Washington, D. C. December 17, 1954

The survey represented by this plat having been correctly executed in accordance with the requirements of law and the regulations of this bureau is hereby accepted.

For the Director

Acting Cadastral Engineering Staff Officer

84-N

ACCESSION NO. 36-617-4997

4N-3E

Ac. 6603

ORIGINAL

RECEIVED
JAN 12 1955
Bureau of Land Management
Land & Survey Office
Cheyenne, Wyoming

TOWNSHIP 4 NORTH, RANGE 3 EAST, WIND RIVER MERIDIAN, WYOMING

SUPPLEMENTAL SURVEY OF TRACTS 5, 7, & 9 SEC. 35

RIVERTON PROJECT, WYOMING

Surveyed by Robert M. Seipt, Engineer, under authority of Departmental Instructions of October 24, 1906

Survey Commenced August 16, 1954 Survey Completed August 23, 1954

Scale in Chains

0 5 10 20 30 40

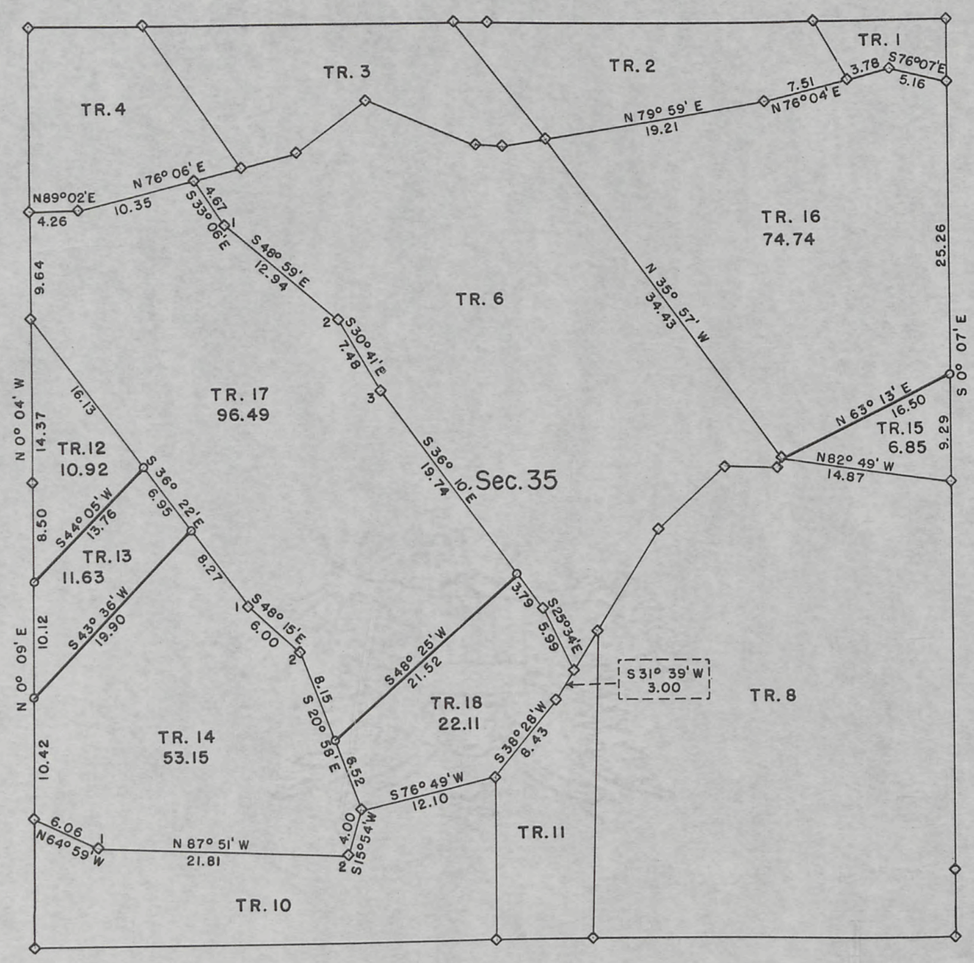

Denotes corners of previous suveys found in place.

Denotes corners set by Robert M. Seipt, Engineer, Bureau of Reclamation.

Bureau of Reclamation
Washington, D.C. Dec. 17, 1954

This plat is strictly conformable to the field notes of the survey, which have been examined and approved

Hoyde E. Downing
Acting Assistant Commissioner

Bureau of Land Management
Washington, D. C. Dec. 17, 1954

The survey represented by this plat having been correctly executed in accordance with the requirments of law and the regulations of this bureau is hereby accepted.

For the Director

Donald B. Clement
Acting Cadastral Engineering Staff Officer

84-M

ACCESSION NO. 36-617-4996

4N-3E

Ac. 6602

ORIGINAL

RECEIVED
JAN 21 1955
Bureau of Land Management
Land & Survey Office
Cheyenne, Wyoming

TOWNSHIP 4 NORTH, RANGE 3 EAST, WIND RIVER MERIDIAN, WYOMING

Click Here for Field Notes-Sec 27, 34, 35, 36

SUPPLEMENTAL SURVEY OF TRACT 8 SEC. 34

RIVERTON PROJECT, WYOMING

Surveyed by Robert M. Seipt Engineer, under authority of Departmental Instructions of October 24, 1906

Survey Commenced, July 19, 1954 Survey Completed July 20, 1954

Scale in Chains

0 5 10 20 30 40

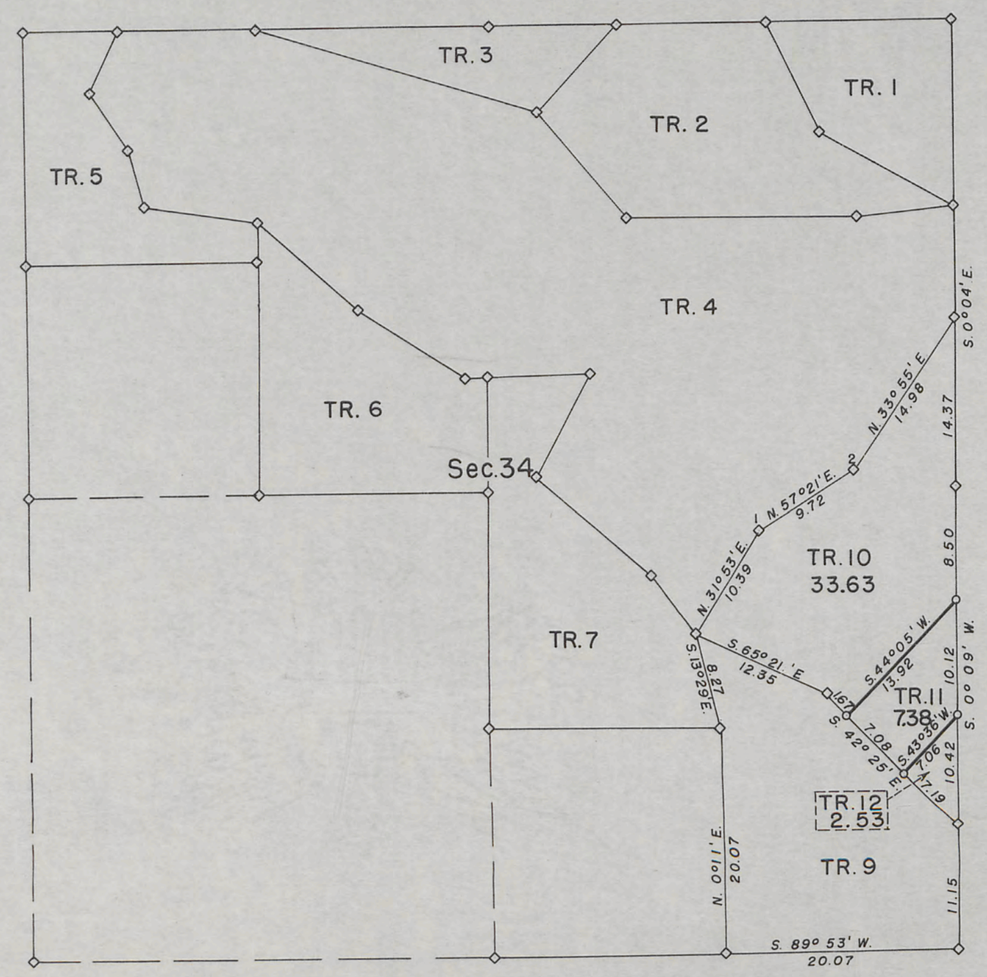

Denotes corners of previous surveys found in place.

Denotes corners set by Robert M Seipt Engineer, Bureau of Reclamation.

Bureau of Reclamation
Washington, D. C. Dec. 17, 1954

This plat is strictly conformable to the field notes of the survey, which have been examined and approved.

Floyd R. Omiry
Acting Assistant Commissioner

Bureau of Land Management
Washington, D. C. Dec. 17, 1954

The survey represented by this plat having been correctly executed in accordance with the requirements of law and the regulations of this bureau is hereby accepted.

For the Director

Donald B. Clement
Acting Cadastral Engineering Staff Officer

84-L

ACCESSION NO. 36-617-4983

4N-3E

Accession No
6596

84-K
Duplicate of
84 G

84-K

Accession No
6595

84-J

Duplicate of
84 H

84-J

Ac. 6594

TOWNSHIP 4 NORTH, RANGE 3 EAST, WIND RIVER MERIDIAN, WYOMING

SUPPLEMENTAL SURVEY OF TRACT 8 SEC. 13

RIVERTON PROJECT, WYOMING

Surveyed by Robert M. Seipt Engineer, under authority of Departmental Instructions of October 24, 1906

Survey Commenced, March 26,1954 Survey Completed March 29,1954

Scale 1 inch = 10 Chains.

0 5 10 20 30 40

RECEIVED
JAN 13 1955
Land and Survey Office
Box 578 Cheyenne, Wyo.

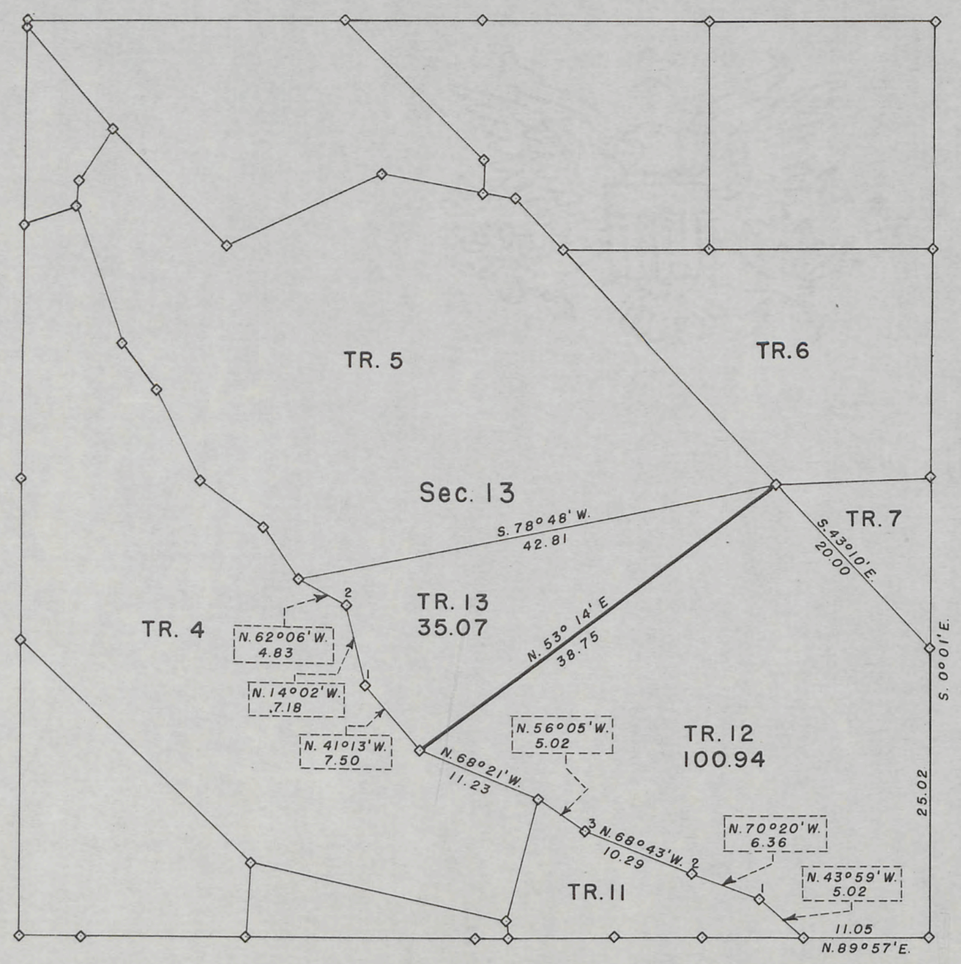

Denotes corners of previous surveys found in place.

Bureau of Reclamation
Washington, D. C. Oct. 15, 1954

This plat is strictly conformable to the field notes of the survey, which have been examined and approved.

E. V. Lindseth
Acting Commissioner

Bureau of Land Management
Washington, D. C. Oct. 18, 1954

The survey represented by this plat having been correctly executed in accordance with the requirements of law and the regulations of this bureau is hereby accepted.

For the Director
Thomas B. Clement
Acting Cadastral Engineering Officer

ACCESSION NO. 36-617-4987

84-I

4N-3E

69654

Fic. 6588

ORIGINAL

TOWNSHIP 4 NORTH, RANGE 3 EAST, WIND RIVER MERIDIAN, WYOMING

SUPPLEMENTAL SURVEY OF TRACT 6 SEC. 14

RIVERTON PROJECT, WYOMING

RECEIVED DEC 1 1954 Bureau of Land Management Lander Survey Office Cheyenne, Wyoming

Surveyed by Robert M. Seipt Engineer, under authority of Departmental Instructions of October 24, 1906

Survey Commenced, March 26,1954 Survey Completed March 29,1954

Scale 1 inch = 10 Chains.

0 5 10 20 30 40

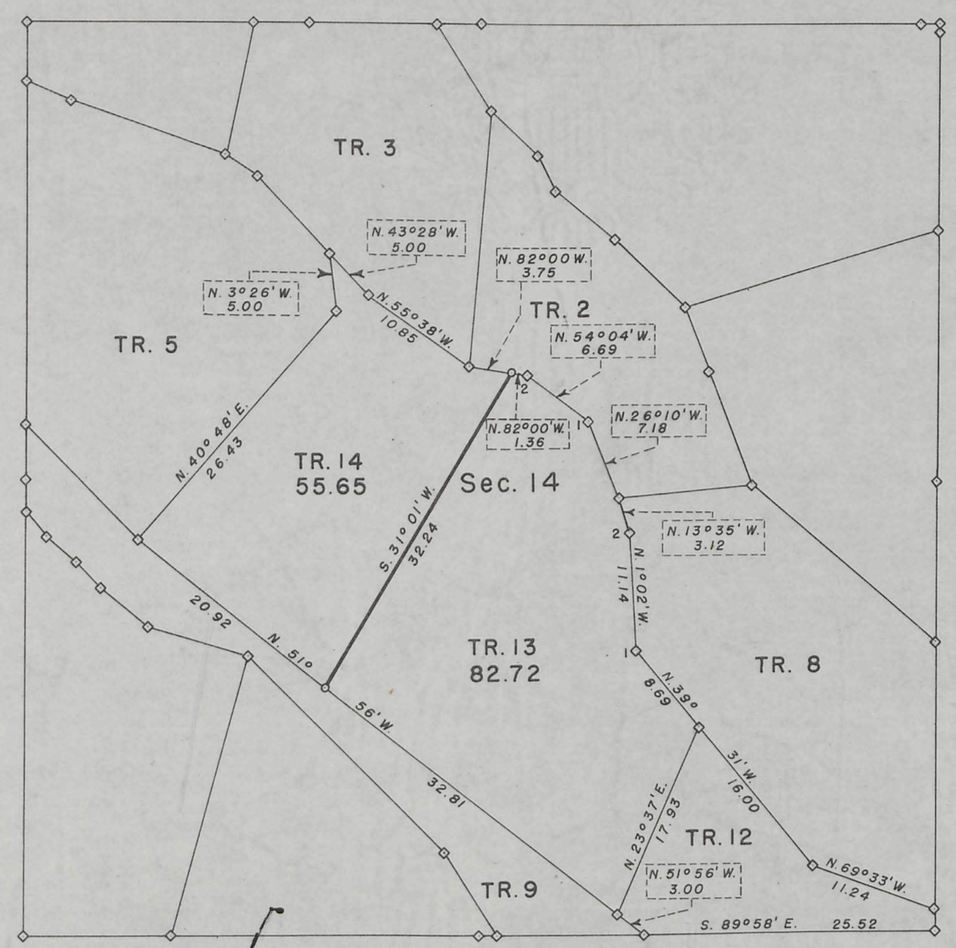

Denotes corners of previous surveys found in place.

Denotes corners set by Robert M. Seipt, Engineer, Bureau of Reclamation.

Bureau of Reclamation
Washington, D. C. Oct. 15, 1954

This plat is strictly conformable to the field notes of the survey, which have been examined and approved.

E. V. Lindseth
Acting Commissioner

Bureau of Land Management
Washington, D. C. Oct. 18, 1954

The survey represented by this plat having been correctly executed in accordance with the requirements of law and the regulations of this bureau is hereby accepted.

For the Director
Donald B. Clement
Acting Cadastral Engineering Officer

ACCESSION NO. 36-617-4985

4N-3E

84-H 69654

Fc. 6587

ORIGINAL

TOWNSHIP 4 NORTH, RANGE 3 EAST, WIND RIVER MERIDIAN, WYOMING

SUPPLEMENTAL SURVEY OF TRACT 3 SEC. 24

RIVERTON PROJECT, WYOMING

Surveyed by Robert M. Seipt Engineer, under authority of Departmental Instructions of October 24, 1906

Survey Commenced, March 26,1954 Survey Completed March 29,1954

Scale 1 inch = 10 Chains.

0 5 10 20 30 40

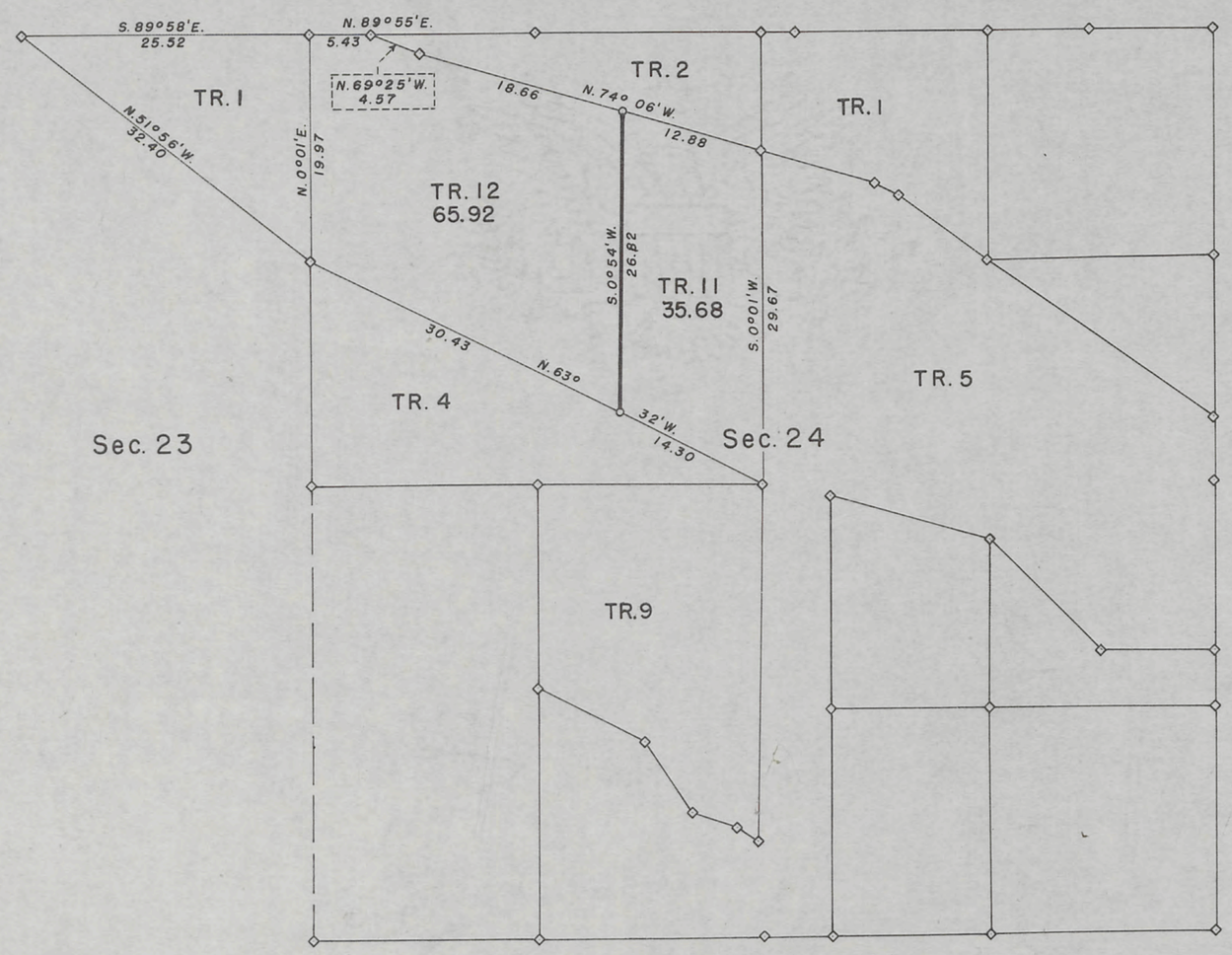

Denotes corners of previous surveys found in place.

Denotes corners set by Robert M. Seipt, Engineer, Bureau of Reclamation

Bureau of Reclamation
Washington, D. C. Oct. 15, 1954

This plat is strictly conformable to the field notes of the survey, which have been examined and approved.

E. V. Sundstrom
Acting Commissioner

Bureau of Land Management
Washington, D. C. Oct. 18, 1954

The survey represented by this plat having been correctly executed in accordance with the requirements of law and the regulations of this bureau is hereby accepted.

For the Director

Donald O. Clement
Acting Cadastral Engineering Officer

ACCESSION NO. 36-617-4986

4N-3E

84-G 69654

Ac. 6586

ORIGINAL

TOWNSHIP 4 NORTH, RANGE 3 EAST, WIND RIVER MERIDIAN, WYOMING

Click Here for Field Notes-Sec 13, 14, & 24

SUPPLEMENTAL SURVEY OF TRACT 8 SEC. 13

RIVERTON PROJECT, WYOMING

RECEIVED DEC 1 1954 Bureau of Land Management Land & Survey Office Cheyenne, Wyoming

Surveyed by Robert M. Seipt Engineer, under authority of Departmental Instructions of October 24, 1906

Survey Commenced, March 26,1954 Survey Completed March 29,1954

Scale 1 inch = 10 Chains.

0 5 10 20 30 40

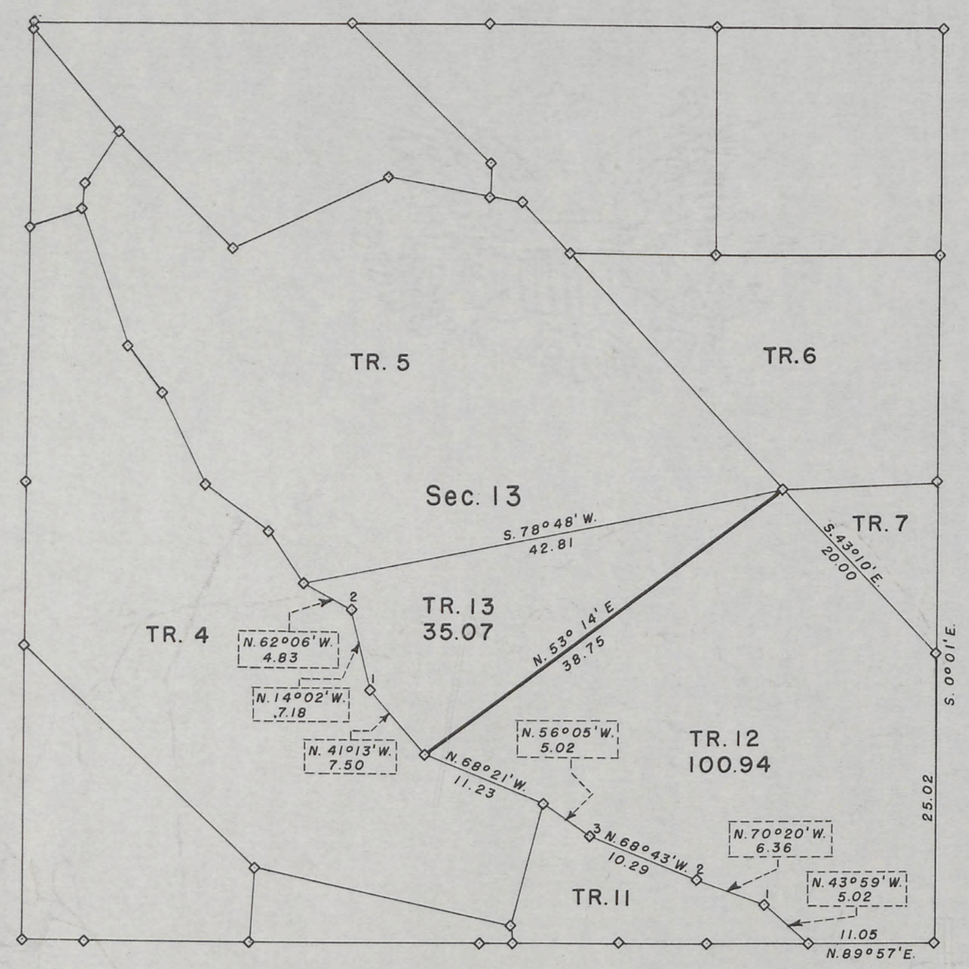

Denotes corners of previous surveys found in place.

Bureau of Reclamation
Washington, D. C. Oct. 15, 1954

This plat is strictly conformable to the field notes of the survey, which have been examined and approved.

E. V. Lindseth
Acting Commissioner

Bureau of Land Management
Washington, D. C. Oct. 18, 1954

The survey represented by this plat having been correctly executed in accordance with the requirements of law and the regulations of this bureau is hereby accepted.

For the Director
Donald O. Clemmer
Acting Cadastral Engineering Officer

ACCESSION NO. 36-617-4987

4N-3E

84-F

69654

Acces. No. 6493

Click Here for Field Notes-Sec 4-24

ORIGINAL

TOWNSHIP 4 NORTH, RANGE 3 EAST, WIND RIVER MERIDIAN, WYOMING

SUPPLEMENTAL SURVEY OF SECTIONS 4, 5, 9, 10, AND 15

RIVERTON PROJECT, WYOMING

Surveyed by Earl R. Asdell, Engineer, under authority of Departmental Instructions of October 24, 1906

Survey Commenced September 2, 1948 Survey Completed December 15, 1948

Scale 1 inch = 20 chains

0 5 10 20 40 60

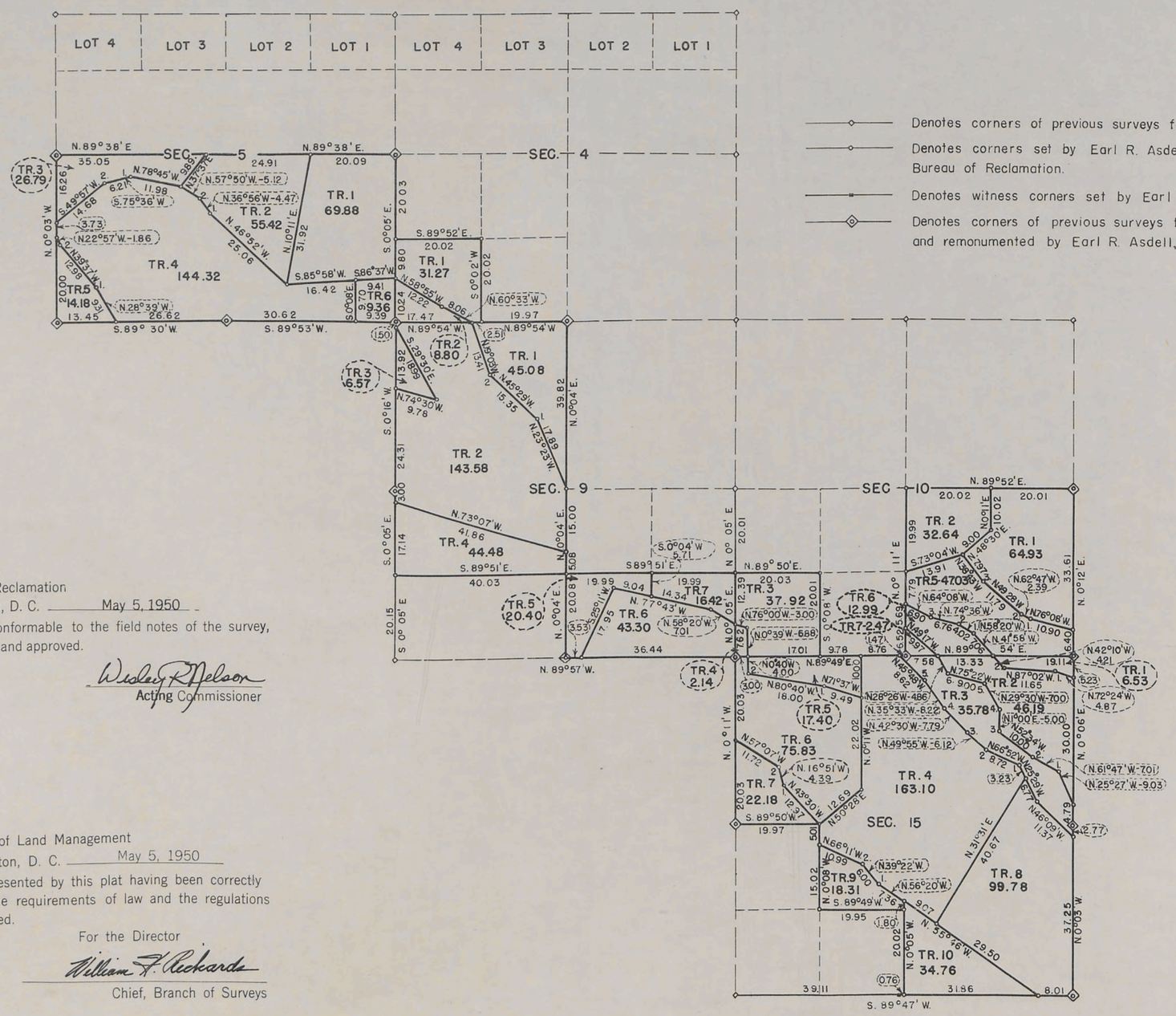

Denotes corners of previous surveys found in place.

Denotes corners set by Earl R. Asdell, Engineer, Bureau of Reclamation.

Denotes witness corners set by Earl R. Asdell.

Denotes corners of previous surveys found in place and remonumented by Earl R. Asdell, Engineer.

Bureau of Reclamation
Washington, D. C. May 5, 1950

This plat is strictly conformable to the field notes of the survey, which have been examined and approved.

Wesley R. Nelson
Acting Commissioner

Bureau of Land Management
Washington, D. C. May 5, 1950

The survey represented by this plat having been correctly executed in accordance with the requirements of law and the regulations of this bureau is hereby accepted.

For the Director

William F. Richards
Chief, Branch of Surveys

B-4036-0(6)+

ACCESSION NO. 36-617-4002

84-E

4N-3E

Acces. No. 6492

ORIGINAL

TOWNSHIP 4 NORTH, RANGE 3 EAST, WIND RIVER MERIDIAN, WYOMING

SUPPLEMENTAL SURVEY OF SECTIONS 11, 12, 13, 14, 23, AND 24

RIVERTON PROJECT, WYOMING

Surveyed by Earl R. Asdell, Engineer, under authority of Departmental Instructions of October 24, 1906

Survey Commenced September 2, 1948 Survey Completed December 15, 1948

scale, 1 inch = 20 chains

0 5 10 20 40 60

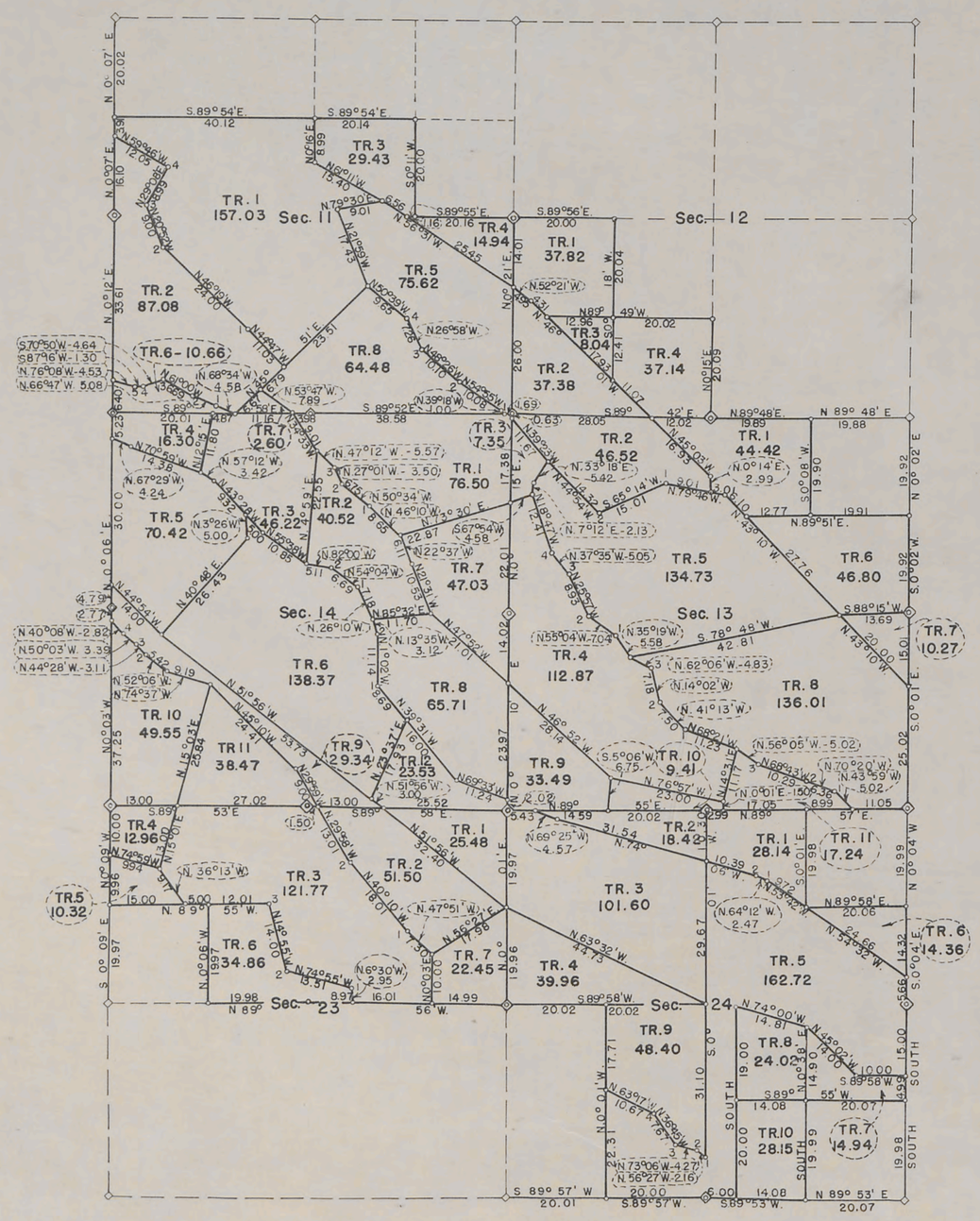

Denotes corners of previous surveys found in place.

Denotes corners set by Earl R. Asdell, Engineer, Bureau of Reclamation.

Denotes corners of previous surveys found in place and remonumented by Earl R. Asdell, Engineer

Bureau of Reclamation
Washington, D. C. May 5, 1950

This plat is strictly conformable to the field notes of the survey, which have been examined and approved.

Wesley R. Nelson
Acting Commissioner

Bureau of Land Management
Washington, D. C. May 5, 1950

The survey represented by this plat having been correctly executed in accordance with the requirements of law and the regulations of this bureau is hereby accepted.

For the Director

William F. Richards
Chief, Branch of Surveys

84-D

ACCESSION NO. 36-617-4003

B-4036-0(6)+

4N - 3E

Acces. No 6491

ORIGINAL

TOWNSHIP 4 NORTH, RANGE 3 EAST, WIND RIVER MERIDIAN, WYOMING

SUPPLEMENTAL SURVEY OF SECTIONS 17, 18, 20, 21, AND 28

RIVERTON PROJECT WYOMING

Surveyed by Earl R. Asdell, Engineer, under authority of Departmental instructions of October 24, 1906

Survey Commenced February 27, 1948 Survey Completed September 3, 1948

Scale: 1 Inch = 20 Chains

0 5 10 20 40 60

Denotes corners of previous surveys found in place.

Denotes corners set by Earl R. Asdell, Engineer, Bureau of Reclamation.

Denotes corners of previous surveys found in place and remonumented by Earl R. Asdell, Engineer.

Bureau of Reclamation
Washington, D. C. May 5, 1950

This plat is strictly conformable to the field notes of the survey, which have been examined and approved.

Wesley R. Nelson
Acting Commissioner

Bureau of Land Management
Washington, D. C. May 5, 1950

The survey represented by this plat having been correctly executed in accordance with the requirements of law and the regulations of this bureau is hereby accepted.

For the Director

William F. Richards
Chief, Branch of Surveys

B-4036-0(6)+

ACCESSION NO. 36-617-4004

84-C

4N-3E

Acces. No. 6490

Click Here for Field Notes-Sec 18-36

ORIGINAL

TOWNSHIP 4 NORTH, RANGE 3 EAST, WIND RIVER MERIDIAN, WYOMING

SUPPLEMENTAL SURVEY OF SECTIONS 22, 25, 26, 27, 34, 35, AND 36

RIVERTON PROJECT, WYOMING

Surveyed by Earl R. Asdell, Engineer, under authority of Departmental Instructions of October 24, 1906

Survey Commenced, February 27, 1948 Survey Completed September 3, 1948

Scale 1 inch = 20 chains

0 5 10 20 40 60

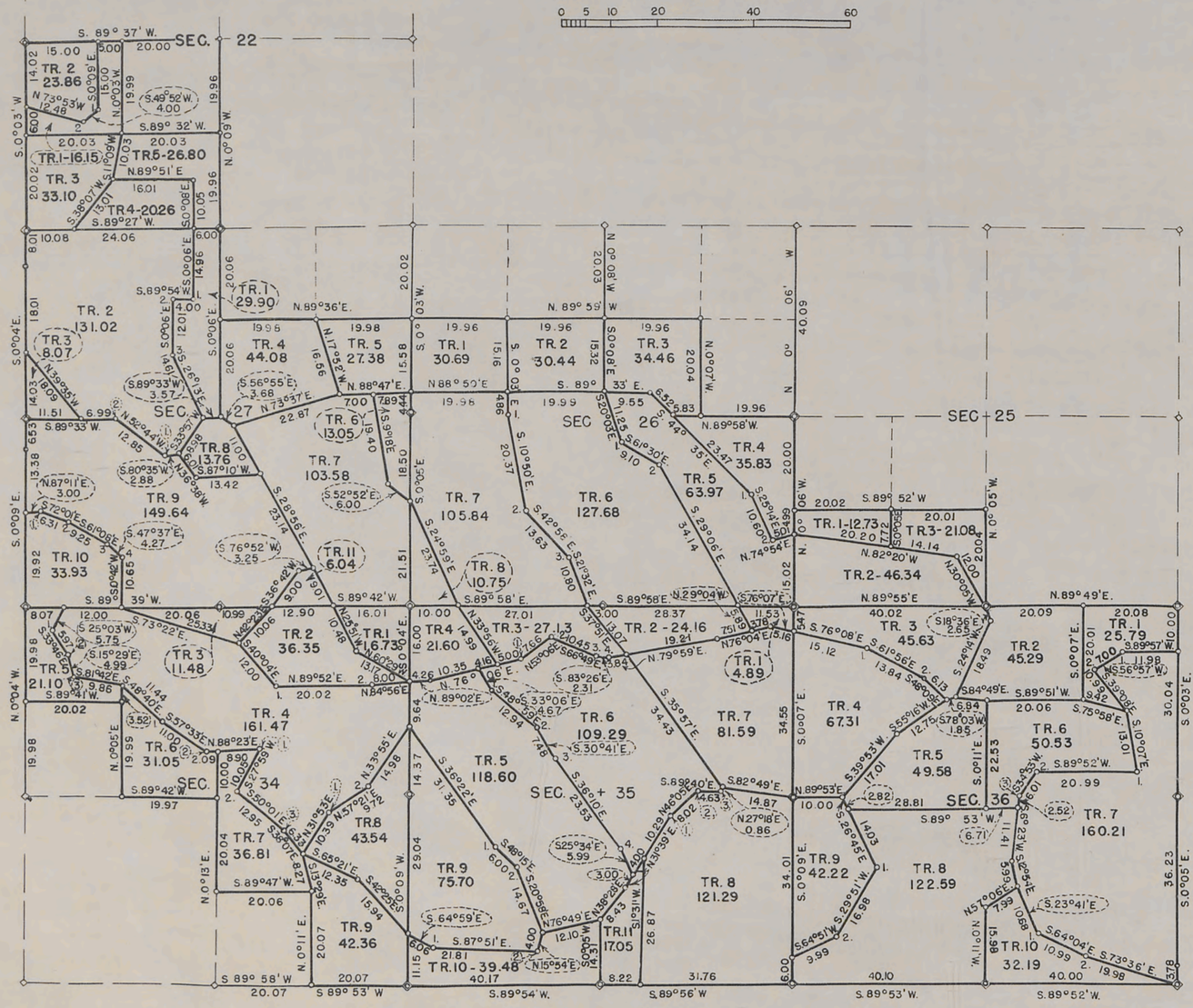

Denotes corners of previous surveys found in place.

Denotes corners set by Earl R. Asdell, Engineer, Bureau of Reclamation.

Denotes corners of previous surveys found in place and remonumented by Earl R. Asdell, Engineer.

Bureau of Reclamation
Washington, D. C. May 5, 1950

This plat is strictly conformable to the field notes of the survey, which have been examined and approved.

Wesley R. Nelson
Acting Commissioner

Bureau of Land Management
Washington, D. C. May 5, 1950

The survey represented by this plat having been correctly executed in accordance with the requirements of law and the regulations of this bureau is hereby accepted.

For the Director

William F. Richards
Chief, Branch of Surveys

ACCESSION NO. 36-617-4005

B-4036-0(6)+

84-B

4N-3E

Accession No 6455

Click Here for Field Notes

ORIGINAL

TOWNSHIP 4 NORTH, RANGE 3 EAST, WIND RIVER MERIDIAN, WYOMING

SECTION 31

Surveyed by Earl R. Asdell Engineer, under authority of Departmental Instructions of October 24, 1906.

Survey Commenced, October, 28 1947 Survey Completed, May 10, 1948

Scale: 1 inch = 10 chains

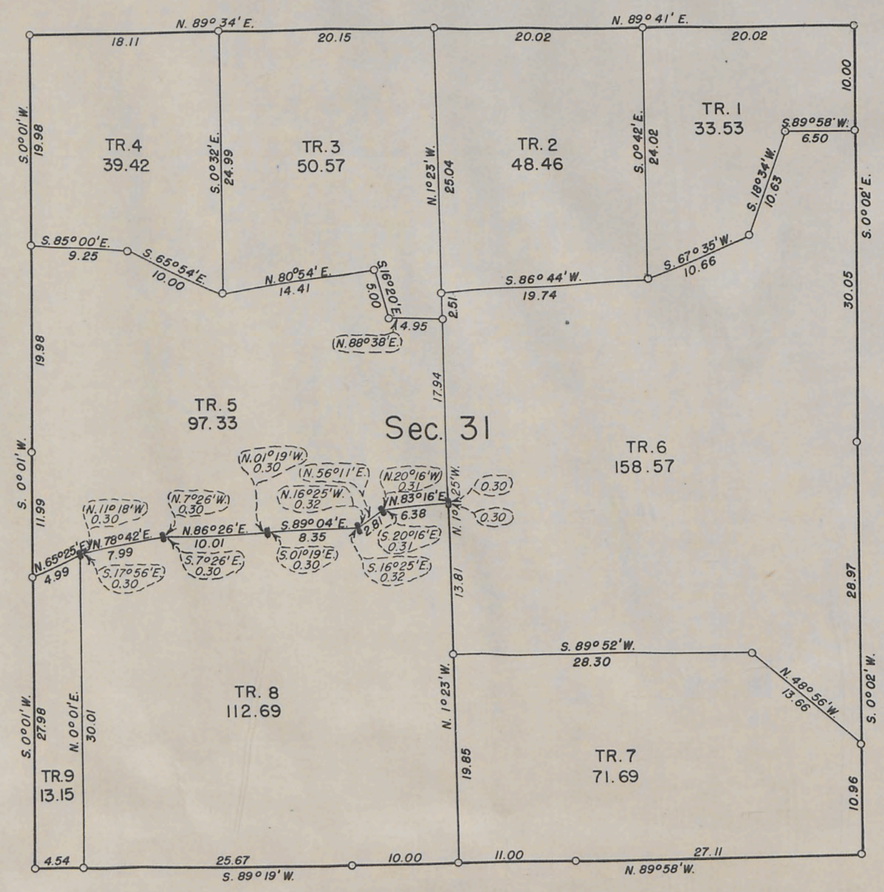

Denotes corners of previous surveys found in place.

Denotes corners set by Earl R. Asdell, Engineer, Bureau of Reclamation.

Denotes witness corners set by Earl R. Asdell.

Bureau of Reclamation
Washington, D. C. July 13, 1948

This plat is strictly conformable to the field notes of the survey, which have been examined and approved.

G. E. Tomlinson
Acting Commissioner

Bureau of Land Management
Washington, D. C. April 5, 1949

The survey represented by this plat having been correctly executed in accordance with the requirements of law and the regulations of this bureau is hereby accepted.

For the Director

William H. Richards
Chief, Branch of Surveys

ACCESSION NO. 48-15

84-A

Rec'd at Public Survey Office July 1, 1949

4N-3E

S.I.R.-2

Click Here for Field Notes

accession no. 5130

(4-675a.)

Township No. 4 North, Range No. 3 East of the Wind River Meridian

Meanders of

Posts	Courses	Ch.s Lk.s	Posts	Courses	Ch.s Lk.s	Posts	Courses	Ch.s Lk.s

Latitude 43°17' N.
Longitude 108°26' W.
Mag. Dec. 16°40' E.

Total number of Acres 22611.20

Surveys Designated	By Whom Surveyed	Date of Contract No.	Amount of Surveys M.	Ch.s	Lk.s	When Surveyed
North and East Township lines	Drummond & Horton	302 May 1, 1905	11	71	61	May 23 July 3, 1905
Subdivisions	" " "	" " "	59	35	58	July 9-15, 1905
Connections	" " "	" " "		55	81	" "
West Township line	Johnson & Dougall	300 " "	5	74	00	June 3, 1905
South " "	Howard B. Carpenter	236 March 22, 1890	5	77	60	August 5, 1890.

The above Map of Township No. 4 North, of Range No. 3 East of the Wind River Meridian, Wyoming, is strictly conformable to the field notes of the survey thereof on file in this Office, which have been examined and approved.

Surveyor General's Office,
Cheyenne, Wyoming, February 1, 1906.

Mathew P. Hanson
Sur. Gen.l

F.R.D.

C.W.S.

THE NORRIS PETERS CO. LITHO., WASHINGTON, D. C.

This blat accepted by the Hon. Commissioner in letter "E", April 27, 1906.

4N-3E

UNITED STATES
DEPARTMENT OF THE INTERIOR
BUREAU OF RECLAMATION

RIVERTON IRRIGATION PROJECT

FARM UNIT PLAT

TOWNSHIP 4 NORTH, RANGE 3 EAST, W.R.M., WYO.

SHOWING FARM UNITS AND IRRIGABLE AREAS
FOR WHICH WATER RIGHT APPLICATIONS MAY BE MADE

THIS PLAT IS AMENDATORY OF AND SUPPLEMENTAL TO PLAT:
NO. 48-25 APPROVED MAY 13, 1949

PRICE 10 CENTS

IRRIGABLE AREAS					
PUBLIC LAND			PRIVATE LAND		
SEC.	FARM UNIT	TOTAL IRRIG. AREA	SEC.	LAND DES.	TOTAL IRRIG. AREA
5	*A	112.4	8	SW NW	19.2
8	*A	109.3	23	NE SE	8.8
	*B	106.2		SE SE	32.9
9	*B	118.0	24	NW SW	10.7
11	*A	122.4		SW SW	40.0
	*B	130.2	25	NW NE	24.8
	*C	144.9		SW NE	30.8
13	*A	127.5		SE NE	13.9
	*C	144.0		NE NW	36.7
	*D	134.4		NW NW	13.9
14	*A	109.1		SE NW	5.9
	*B	98.9		NE SE	2.1
	*E	129.2		NW SE	8.6
15	*B	154.1			
	*C	157.2			
	*D	146.7			
17	*A	159.5			
18	*E	118.2			
20	*A	143.9			
	*B	147.2			
21	*A	147.9			
	*C	134.2			
	*D	124.4			
23	*F	130.0			
24	*A	135.3			
	*G	131.3			
26	*A	137.9			
	*B	137.0			
	*C	130.4			
27	*A	124.6			
	*B	146.9			
	*D	138.9			
28	*E	135.3			
31	A	111.2			
	B	108.9			
	C	SEE T. 4 N., R. 2 E.			
	E	103.4			
	F	83.6			
34	*A	144.1			
35	*E	129.0			
	*F	101.4			
	*G	112.9			
	*H	115.7			
	*J	139.5			
36	*B	112.0			

PRIVATE LAND		
SEC.	LAND DES.	TOTAL IRRIG. AREA
7	Lot 1	12.4
	Lot 2	2.0
	NE NE	18.0
	NW NE	26.0
	SW NE	26.0
	SE NE	26.3
	NE NW	35.6
	SE NW	17.7

* VACANT FARM UNIT SUBJECT TO ENTRY UNDER PUBLIC NOTICE NO. 30

TOTAL IRRIGABLE ACREAGE	
Public Land	5,629.1
Private Land	412.3
Total	6,041.4

Number of Public Land Farm Units 44

EXPLANATION

A — FARM UNITS, INDICATED BY HEAVY LINES, DRAWN WITHIN THE TRUE BOUNDARY, WHICH IS SHOWN BY THE LIGHT LINES.

BOUNDARIES OF PRIVATE LANDS.

RED LINES INDICATE RIGHTS OF WAY HEREBY MADE FOR COUNTY HIGHWAYS.

THE APPROVAL OF THIS PLAT IS HEREBY RECOMMENDED.

Wesley R. Nelson
ACTING COMMISSIONER

APPROVED May 18, 1950

William E. Warner
ASSISTANT SECRETARY

ACCESSION NO. 36-617-4009

Click Here for Field Notes

TOWNSHIP EXTERIORS

Scale: 1 inch to 160 chains

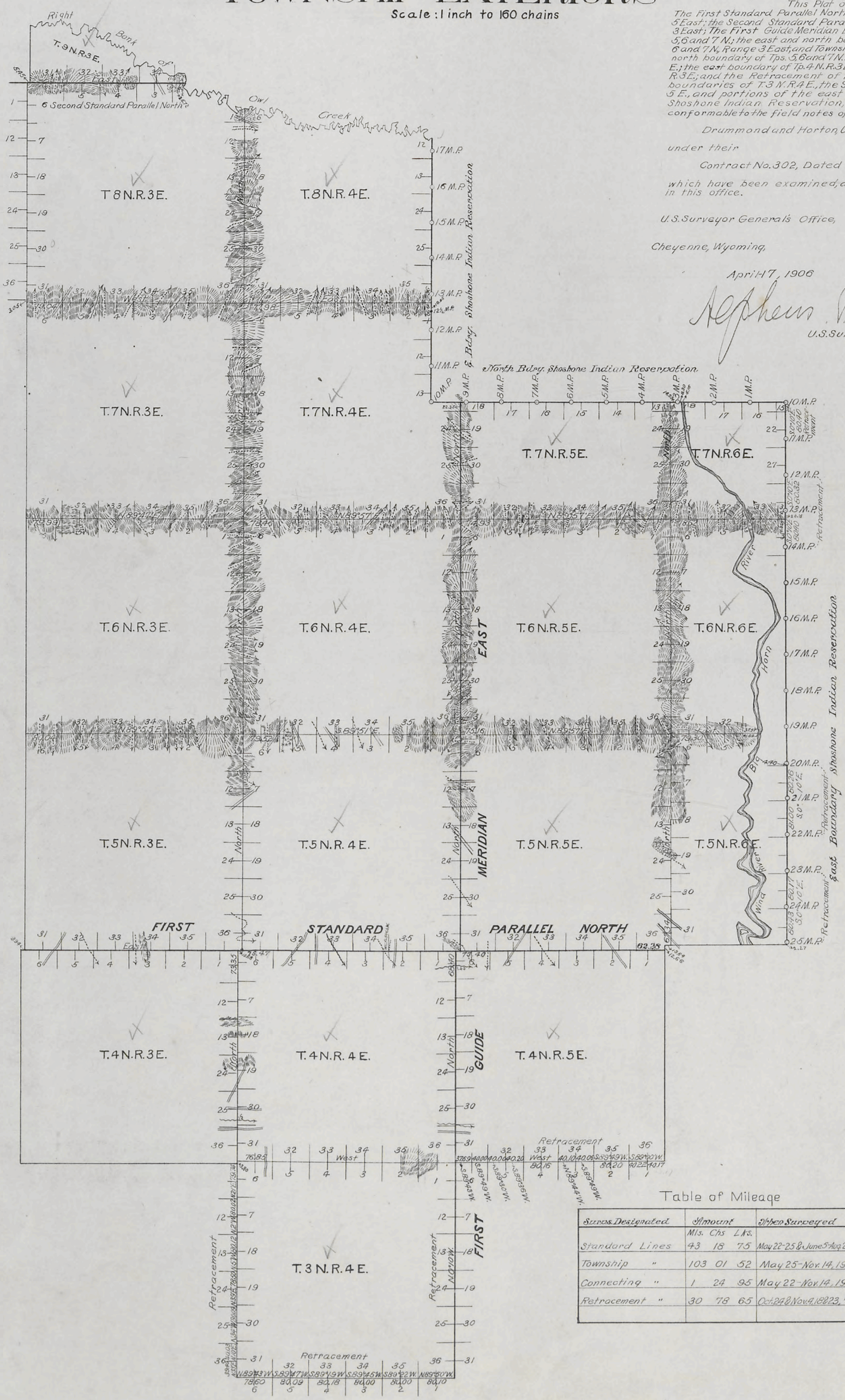

This Plat of The First Standard Parallel North through Ranges 3, 4 and 5 East; the Second Standard Parallel North through Range 3 East; The First Guide Meridian East through Townships 4, 5, 6 and 7 N.; the east and north boundaries of Townships 5, 6 and 7 N., Range 3 East, and Townships 5 and 6 N., R. 5 E.; the north boundary of Tps. 5, 6 and 7 N. R. 4 E., and Tps. 5 and 6 N. R. 6 E.; the east boundary of Tp. 4 N. R. 3 E., Tp. 7 N. R. 5 E., and Tp. 8 N. R. 3 E.; and the Retracement of the east, south and west boundaries of T. 3 N. R. 4 E., the S. boundary of T. 4 N. R. 5 E., and portions of the east boundary of the Shoshone Indian Reservation, in Wyoming, is strictly conformable to the field notes of the survey of the same by

Drummond and Horton, U.S. Deputy Surveyors

under their

Contract No. 302, Dated May 1, 1905,

which have been examined, approved and filed in this office.

U.S. Surveyor General's Office,

Cheyenne, Wyoming,

April 17, 1906

Stephen P. Lamson

U.S. Surveyor General.

Table of Mileage

Survs. Designated	Amount Mls.	Chs	Lks.	When Surveyed
Standard Lines	43	18	75	May 22-25 & June 5-Aug 29, '05
Township "	103	01	52	May 25-Nov. 14, 1905
Connecting "	1	24	95	May 22-Nov. 14, 1905
Retracement "	30	78	65	Oct. 24 & Nov. 4, 18 & 23, '05

This plat accepted by the Hon. Commissioner in letter "E", April 27, 1906.

S.I.R.-2

83