7021

Click Here for Field Notes

ORIGINAL

TOWNSHIP 4 NORTH, RANGE 6 EAST OF THE WIND RIVER MERIDIAN, WYOMING

DEPENDENT RESURVEY

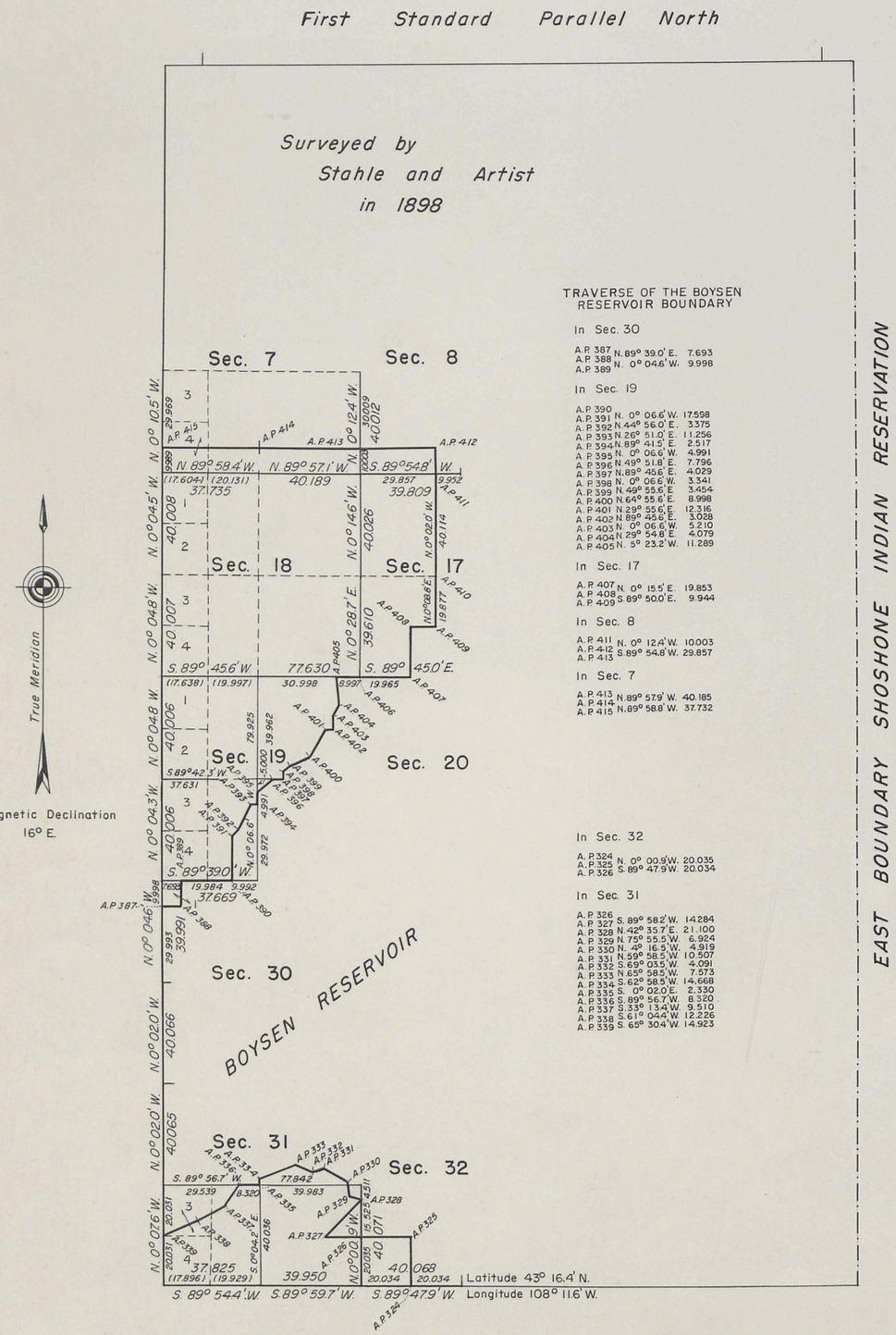

TRAVERSE OF THE BOYSEN RESERVOIR BOUNDARY

In Sec. 30

A.P. 387 N. 89° 39.0' E. 7.693
A.P. 388 N. 0° 04.6' W. 9.998
A.P. 389

In Sec. 19

A.P. 390
A.P. 391 N. 0° 06.6' W. 17.598
A.P. 392 N. 44° 56.0' E. 3.375
A.P. 393 N. 26° 51.0' E. 11.256
A.P. 394 N. 89° 41.5' E. 2.517
A.P. 395 N. 0° 06.6' W. 4.991
A.P. 396 N. 49° 51.8' E. 7.796
A.P. 397 N. 89° 45.6' E. 4.029
A.P. 398 N. 0° 06.6' W. 3.341
A.P. 399 N. 49° 55.6' E. 3.454
A.P. 400 N. 64° 55.6' E. 8.998
A.P. 401 N. 29° 55.6' E. 12.316
A.P. 402 N. 89° 45.6' E. 3.028
A.P. 403 N. 0° 06.6' W. 5.210
A.P. 404 N. 29° 54.8' E. 4.079
A.P. 405 N. 5° 23.2' W. 11.289

In Sec. 17

A.P. 407 N. 0° 15.5' E. 19.853
A.P. 408 S. 89° 50.0' E. 9.944
A.P. 409

In Sec. 8

A.P. 411 N. 0° 12.4' W. 10.003
A.P. 412 S. 89° 54.8' W. 29.857
A.P. 413

In Sec. 7

A.P. 413 N. 89° 57.9' W. 40.185
A.P. 414 N. 89° 58.8' W. 37.732
A.P. 415

In Sec. 32

A.P. 324
A.P. 325 N. 0° 00.9' W. 20.035
A.P. 326 S. 89° 47.9' W. 20.034

In Sec. 31

A.P. 326
A.P. 327 S. 89° 58.2' W. 14.284
A.P. 328 N. 42° 35.7' E. 21.100
A.P. 329 N. 75° 55.5' W. 6.924
A.P. 330 N. 4° 16.5' W. 4.919
A.P. 331 N. 59° 58.5' W. 10.507
A.P. 332 S. 69° 03.5' W. 4.091
A.P. 333 N. 65° 58.5' W. 7.573
A.P. 334 S. 62° 58.5' W. 14.668
A.P. 335 S. 0° 02.0' E. 2.330
A.P. 336 S. 89° 56.7' W. 8.320
A.P. 337 S. 33° 13.4' W. 9.510
A.P. 338 S. 61° 04.4' W. 12.226
A.P. 339 S. 65° 30.4' W. 14.923

0 5 10 20 40 80
SCALE IN CHAINS

Area resurveyed: 1,571.22 Acres

This plat represents a retracement and reestablishment of portions of the south boundary and subdivisional lines, designed to restore the corners in their true original locations according to the best available evidence, a subdivision of sections, and a survey of a portion of the Boysen Reservoir boundary. The lottings and areas are as shown on the plat approved May 13, 1899.

For history of surveys see the field notes.

A portion of the west boundary was resurveyed by Lloyd D. Absher, concurrently with this group.

Surveys executed by Lloyd D. Absher, beginning March 17, 1964, and completed April 10, 1964, pursuant to Special Instructions for Group No. 280-1, Wyoming, dated January 14, 1963.

UNITED STATES DEPARTMENT OF THE INTERIOR
BUREAU OF LAND MANAGEMENT
Washington, D. C. February 23, 1967

This plat is strictly conformable to the approved field notes, and the survey, having been correctly executed in accordance with the requirements of law and the regulations of this Bureau, is hereby accepted.

For the Director

E. E. Remington

Chief, Division of Engineering

M. L. L.

58-A

4N 6E

S.I.R.1

Click Here for Field Notes

65

5104

Fractional Township No. 4 North, Range No. 6 East of the Wind River Meridian

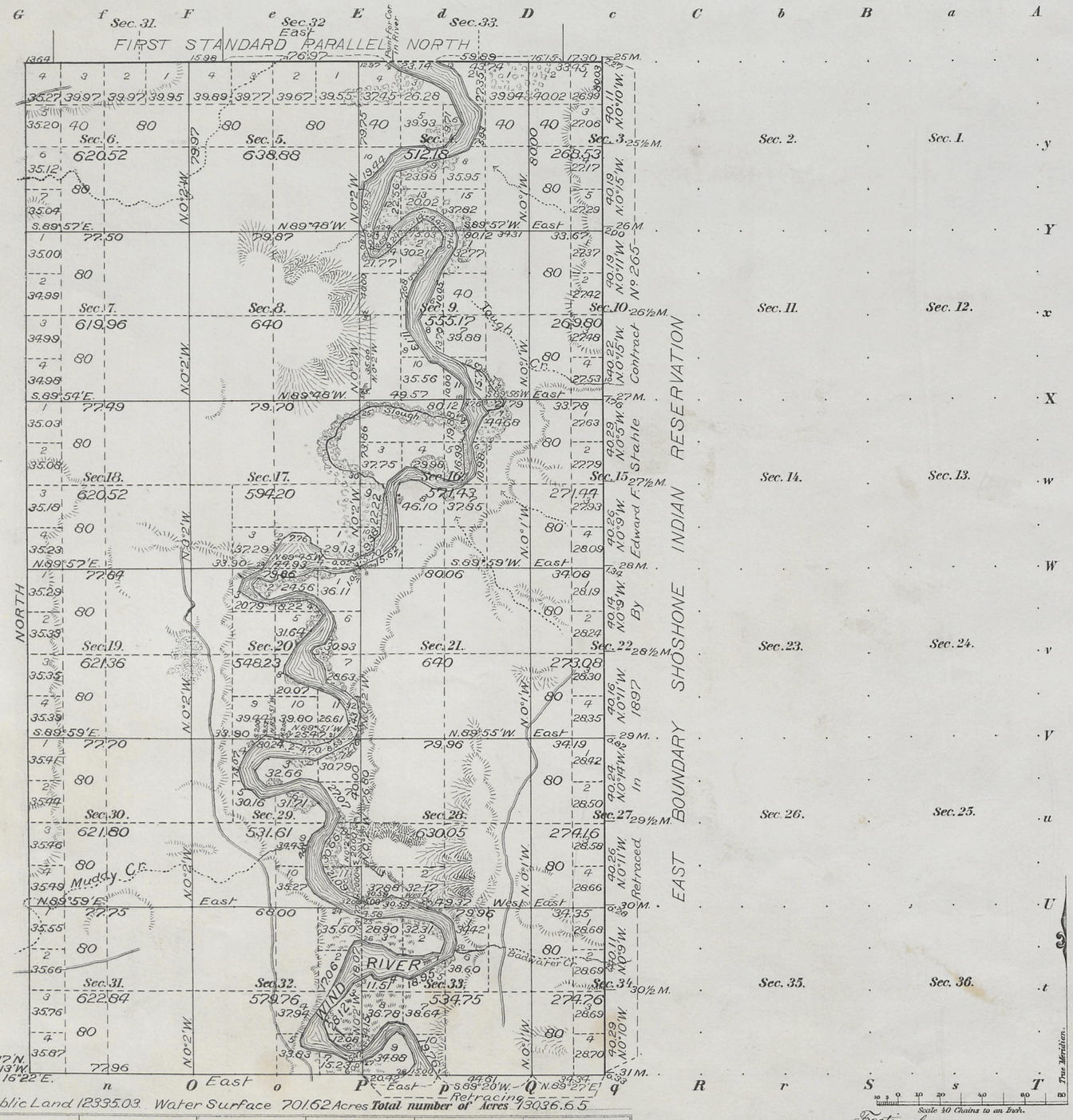

Public Land 1233.03 Water Surface 701.62 Acres Total number of Acres 13036.65

Surveys Designated	By Whom Surveyed	Date of Contract		Amount of Surveys M.	Ch.s	Lk.s	When Surveyed
North and West Township lines	Stahle & Artist	268	Mch. 28, 1898	9	30	94	Sept. 21-22, 1898
Subdivisions	"	"	"	34	65	76	" 23-26 "
Connections	"	"	"		51	30	" " "
Meanders	"	"	"	24	46	60	" 26-28 "
Retrace S. Bdry.	"	"	"	1	34	47	" 23-28 "
East Bdry. Resv.	Frank S. Wood	230	Dec. 15, 1866	6	00	00	April 6-7, 1867
Retracing "	Edward F. Stahle	265	Apr. 8, 1897	6	00	00	June 24-30, 1897
South Bdry.	H. B. Carpenter	236	Mch. 22, 1890	3	32	76	Nov. 3, 1890

Retracing I.B.M. (Orig)

Meanders of

Posts	Courses	Ch.s Lk.s	Posts	Courses	Ch.s Lk.s	Posts	Courses	Ch.s Lk.s

The above Map of Township No. 4 North, of Range No. 6 East of the Wind River Meridian, Wyoming, is strictly conformable to the field notes of the survey thereof on file in this Office, which have been examined and approved.

Surveyor Generals Office,
Cheyenne Wyo., May 13, 1899.

Alpheus B. Hanson
Sur.r Gen.l

THE NORRIS PETERS CO., LITHO., WASHINGTON, D. C.

58

4N-6E

55

S.I.R.1.

1016

TOWNSHIP EXTERIORS

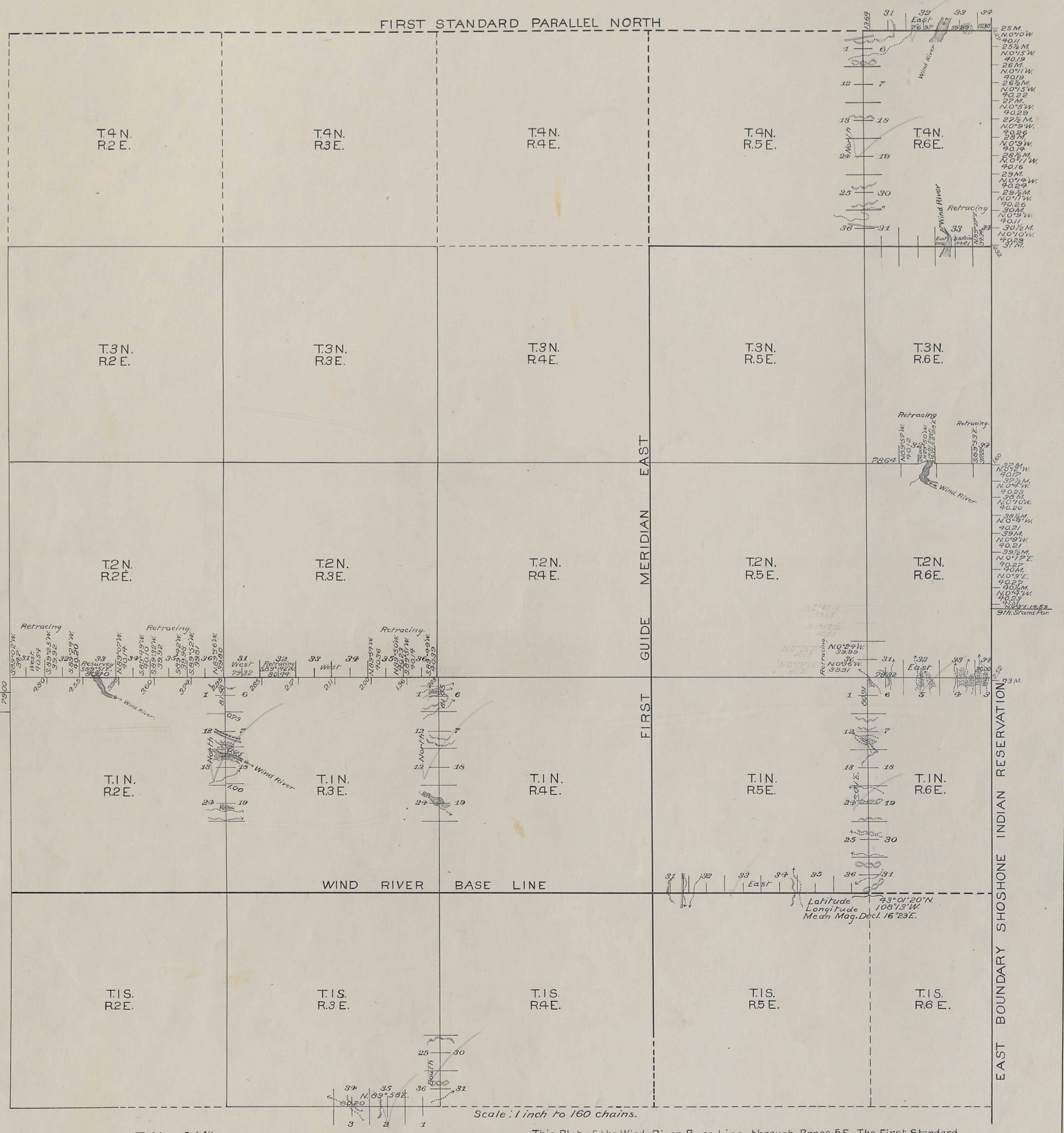

Table of Mileage.

Lines Designated	Amount. Mls.	Chs.	Lks.	When Surveyed.
Standard Lines.	9	17	30	Sept. 10-22, 1898.
Township Lines.	28	4	90	Aug. 21 to Sept. 21, 1898.
Connecting Lines.		23	41	" " " 22, "

This Plat of the Wind River Base Line, through Range 5E.; The First Standard Parallel N., through Range 6E; The West boundary of T.4N., R.6E.; The South boundary of T.2N., Range 6E; The East boundary of T.1N., R.5E.; The fractional West boundaries of Tps. 1N., Rgs. 3 and 4E. and the fractional East and South boundaries of T.1S., R.3E. of the Wind River Meridian, Wyoming, is strictly conformable to the field notes of the survey thereof by Stahle & Artist, U.S. Deputy Surveyors under their Contract No. 268, dated March 28th. 1898, which have been examined, approved and filed in this office

U.S. Surveyor General's Office,
Cheyenne, Wyo. May 13, 1899.

Alpheus P. Harmon
U.S. Survr Genl.

I.B.M. Computer.
F.H.A. Topog. & Lettering.

F.A.O.

60

Click Here for Field Notes

S.D.R.-1.
accession no. 4968

THE EAST BOUNDARY OF THE WIND RIVER OR SHOSHONE INDIAN RESERVATION

Scale 40 chs to 1 inch. Magnetic Var. East.



All at one special rate.

Surveys Designated.	By Whom Surveyed.	Date of Contract.	Amount of Surveys. mls	chs	lks	When Surveys.
E. Boundary of the Wd. R. or Shoshone Ind. Res	Frank S. Wood.	Dec. 15th 1886	56	24	18	April 2nd to 12th 1887

I hereby certify that the above diagram of the East boundary of the Wind River or Shoshone Indian Reservation in Wyoming Territory, is strictly conformable to the field notes of survey thereof on file in this office, which have been examined and approved.

Surveyor General's Office
Cheyenne Wyo. June 28th 1887

John Charles Thompson
U.S. Surveyor General.

1