Click Here for Field Notes

Click Here for Exteriors

accession no. 5200

TRIPLICATE

TOWNSHIP No. 4 NORTH, RANGE No. 6 WEST OF THE WIND RIVER MERIDIAN, WYOMING

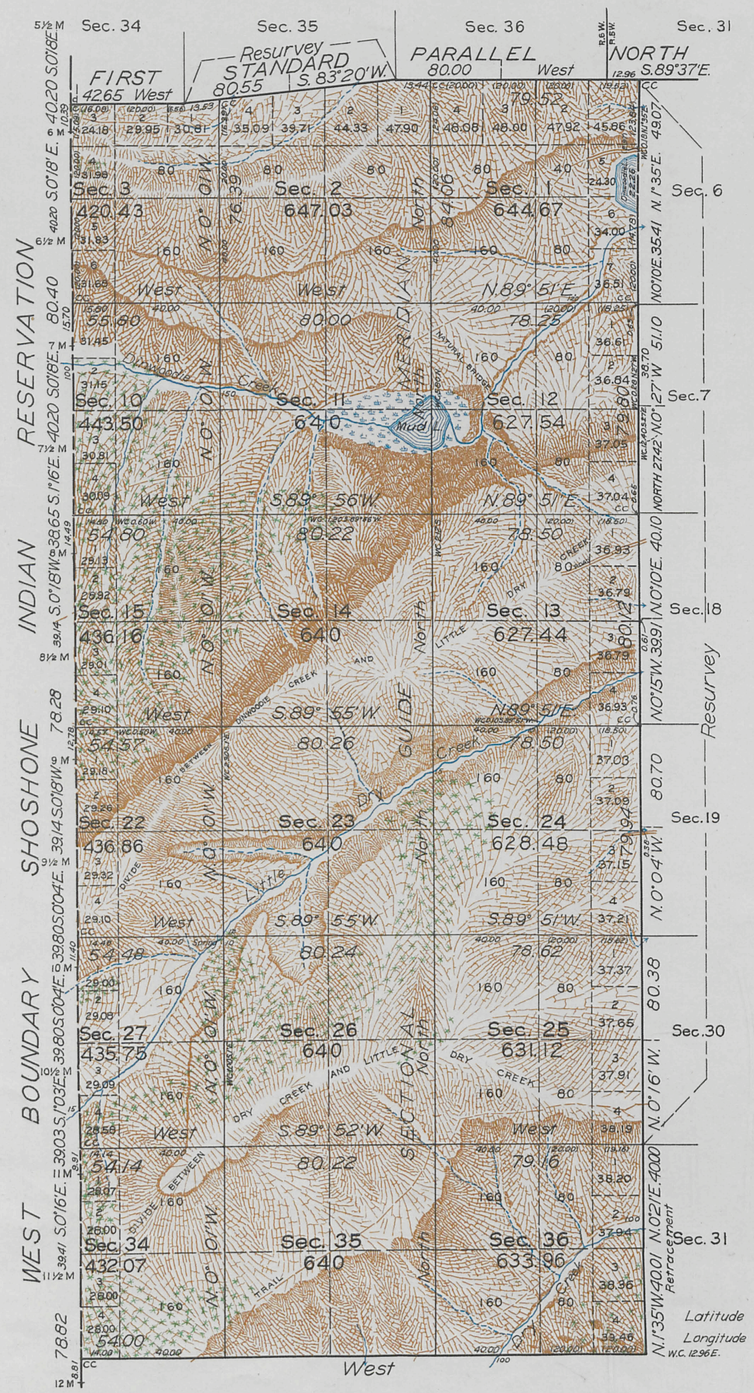

Scale: 40 Chains to an Inch

Area Surveyed 10,245.01 Acres

LINES DESIGNATED	BY WHOM SURVEYED	GROUP No.	GROUP DATE	MILEAGE MLS.	MILEAGE CHS.	WHEN SURVEYED BEGUN	WHEN SURVEYED COMPLETED
Exterior	W.H. Teller, A.C. Kimmell and K.W. Bond	106	July 6, 1928	9	38.65	June 24, 1930	July 28, 1930
Subdivisional	"	"	"	25	28.21	June 24, 1930	August 1, 1930
Connecting	"	"	"	1	13.29	"	"
Meander	"	"	"		32.57	"	"
W. Bdy. Reservation	Mark D. King	90		6	4.51	July 10, 1926	August 27, 1927

AMT

Office of U.S. Supervisor of Surveys
Denver, Colorado, June 30, 1931
The above plat of Township No. 4 North, Range No. 6 West of the Wind River Meridian, Wyoming, is strictly conformable to the field notes of the survey thereof which have been examined and approved

U.S. Supervisor of Surveys

DEPARTMENT OF THE INTERIOR
GENERAL LAND OFFICE
Washington, D.C., Oct. 20, 1931.
The survey represented by this plat having been correctly executed in accordance with the requirements of law and the regulations of this office, is hereby accepted

Acting Assistant Commissioner

140

4N - 6W

Click Here for Field Notes

4976

ORIGINAL

PART OF WEST BOUNDARY OF
SHOSHONE INDIAN RESERVATION
WYOMING

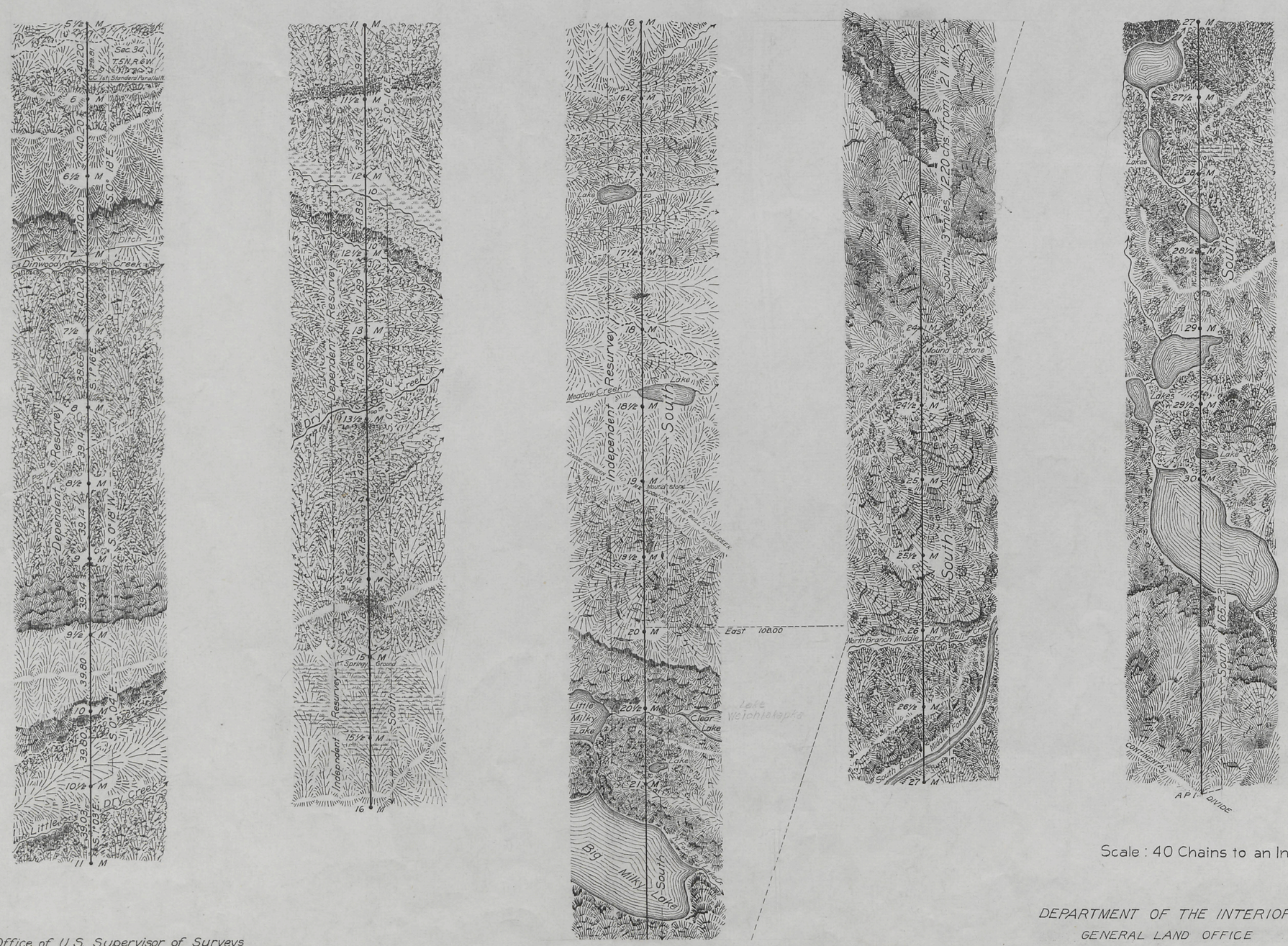

Scale : 40 Chains to an Inch

Office of U.S. Supervisor of Surveys

Denver, Colorado, May 9, 1928

The above plat of a part of the West Boundary of Shoshone Indian Reservation, Wyoming, is strictly conformable to the field notes of the survey thereof which have been examined and approved

Charles H. Johnson
U.S. Supervisor of Surveys

AMT

LINES DESIGNATED	BY WHOM SURVEYED	GROUP No.	GROUP DATE	MILEAGE MLS.	MILEAGE CHS.	WHEN SURVEYED BEGUN	WHEN SURVEYED COMPLETED
Survey W. Boundary	Mark D. King	90	February 1, 1926 March 10, 1927	5	67.80	July 10, 1926	August 27, 1927
Resurvey W. Boundary	"	"	"	15	45.66	"	"
Triangulated Distances	"	"	"	5	17.43	"	"

DEPARTMENT OF THE INTERIOR
GENERAL LAND OFFICE
Washington, D.C., August 24, 1928

The survey represented by this plat having been correctly executed in accordance with the requirements of law and the regulations of this office, is hereby accepted.

John McPhail
Acting Assistant Commissioner

5-A

Filed in Public Survey Office
Feb. 14, 1929

Click Here for Field Notes

4975

A PART OF THE WEST BOUNDARY OF THE
WIND RIVER OR SHOSHONE INDIAN RESERVATION

Scale 40 chs to 1 inch. Magnetic Var. East.



Survey Designated.	By Whom Surveyed.	Date of Contract.	Amount of Survey. MLS	CHS	LKS	When Surveyed.
W. Bdy. Wind River or Shoshone Indian Res^ve	Robert M. Jones	June 19th 1885	30	0	0	Aug. 10 20, 1885

I hereby certify that the above diagram of a portion of the West Boundary of the Wind River or Shoshone Indian Reservation, in Wyoming Territory is strictly conformable to the field notes of the survey thereof on file in this office, which have been examined and approved.

Surveyor General's Office
Cheyenne, Wyoming Nov. 11th 1885

John W. Meldrum
Surv. Genl.