Click Here for Field Notes

ORIGINAL

TOWNSHIP 5 NORTH, RANGE 5 WEST, OF THE WIND RIVER MERIDIAN, WYOMING.

DEPENDENT RESURVEY AND SUBDIVISON OF SECTION 24

Adjusted Meanders
Right Bank Wind River

M.C. Secs. 13 & 24 Downstream

1 S. 53° 21' E., 6.18
SMC S. 50° 50' E., 0.16
2 S. 50° 50' E., 2.83
3 S. 31° 16' E., 2.99
4 S. 17° 41' E., 1.79
5 S. 29° 15' E., 4.87
SMC S. 21° 13' E., 5.81
6 S. 21° 13' E., 0.85
7 S. 49° 21' E., 3.89
8 S. 37° 18' E., 3.78
9 S. 31° 46' E., 2.87
10 S. 8° 08' E., 4.77
11 S. 31° 46' E., 1.19
12 S. 11° 40' E., 1.09
13 S. 4° 56' W., 1.99
14 S. 42° 19' E., 1.69
SMC S. 33° 16' E., 1.12
15 S. 33° 16' E., 3.76
16 S. 40° 20' E., 3.01
17 S. 76° 23' E., 3.90
18 S. 52° 20' E., 1.00
19 S. 84° 54' E., 2.50
20 S. 61° 23' E., 3.49
21 S. 45° 20' E., 7.47
S. 18° 57' E., 5.36

M.C. 19 & 24

Mean magnetic declination
12 ½° E.

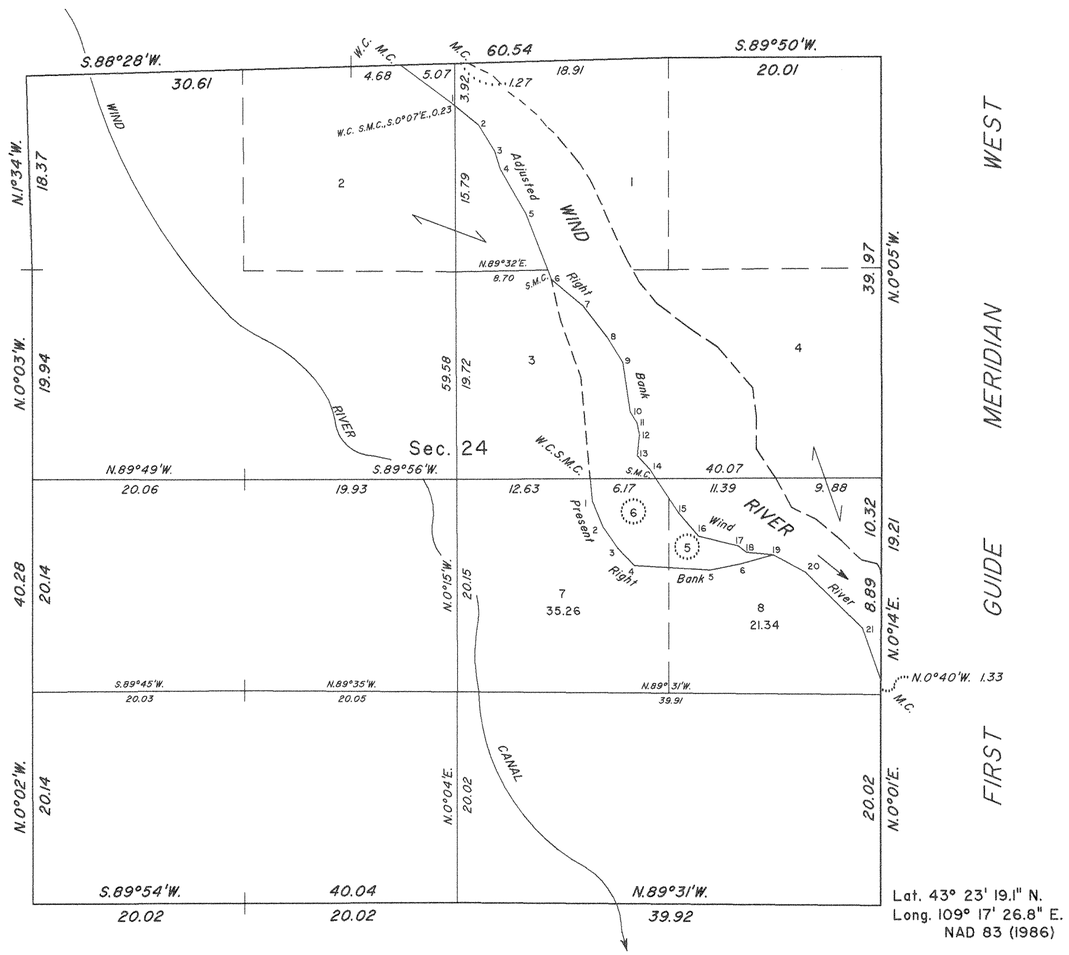

Lat. 43° 23' 19.1" N.
Long. 109° 17' 26.8" E.
NAD 83 (1986)

Meanders
Present Right Bank Wind River

W.C., S.M.C. Downstream

S. 5° 13' E., 2.12
1 S. 22° 24' E., 2.66
2 S. 34° 39' E., 2.38
3 S. 43° 55' E., 2.29
4 S. 86° 21' E., 7.20
5 N. 78° 23' E., 3.00
6 N. 73° 42' E., 3.10

AP 19

10 5 0 20 40 60 80
Scale in Chains

W.H.B.\ L.L.M.

A history of surveys is contained in the field notes.

This plat represents the dependent resurvey of a portion of the First Guide Meridian West, through Township 5 North, between Ranges 4 and 5 West, and a portion of the subdivisional lines designed to restore the corners in their true original locations locations according to the best available evidence, the subdivision of section 24, and the survey of a portion of the present right bank of the Wind River, T. 5 N., R. 5 W., Wind River Meridian, Wyoming.

Except as indicated hereon, the lottings and areas are as shown on the plat approved January 14, 1899.

Survey executed by Lynn A. Forbes, Cadastral Surveyor, beginning December 12, 2001, and completed August 7, 2002, pursuant to Special Instructions dated November 28, 2001, for Group No. 700, Wyoming.

UNITED STATES DEPARTMENT OF THE INTERIOR
BUREAU OF LAND MANAGEMENT

Cheyenne, Wyoming June 9, 2003

This plat is strictly conformable to the approved field notes, and the survey, having been correctly executed in accordance with the requirements of law and the regulations of this Bureau, is hereby accepted.

For the Director

John P. Lee

Chief Cadastral Surveyor for Wyoming

66 A

OFFICIALLY FILED: July 18, 2003

S.I.R.-1.

Click Here for Field Notes

74.

5112

Township No. 5 North, Range No. 5 West of the Wind River Meridian

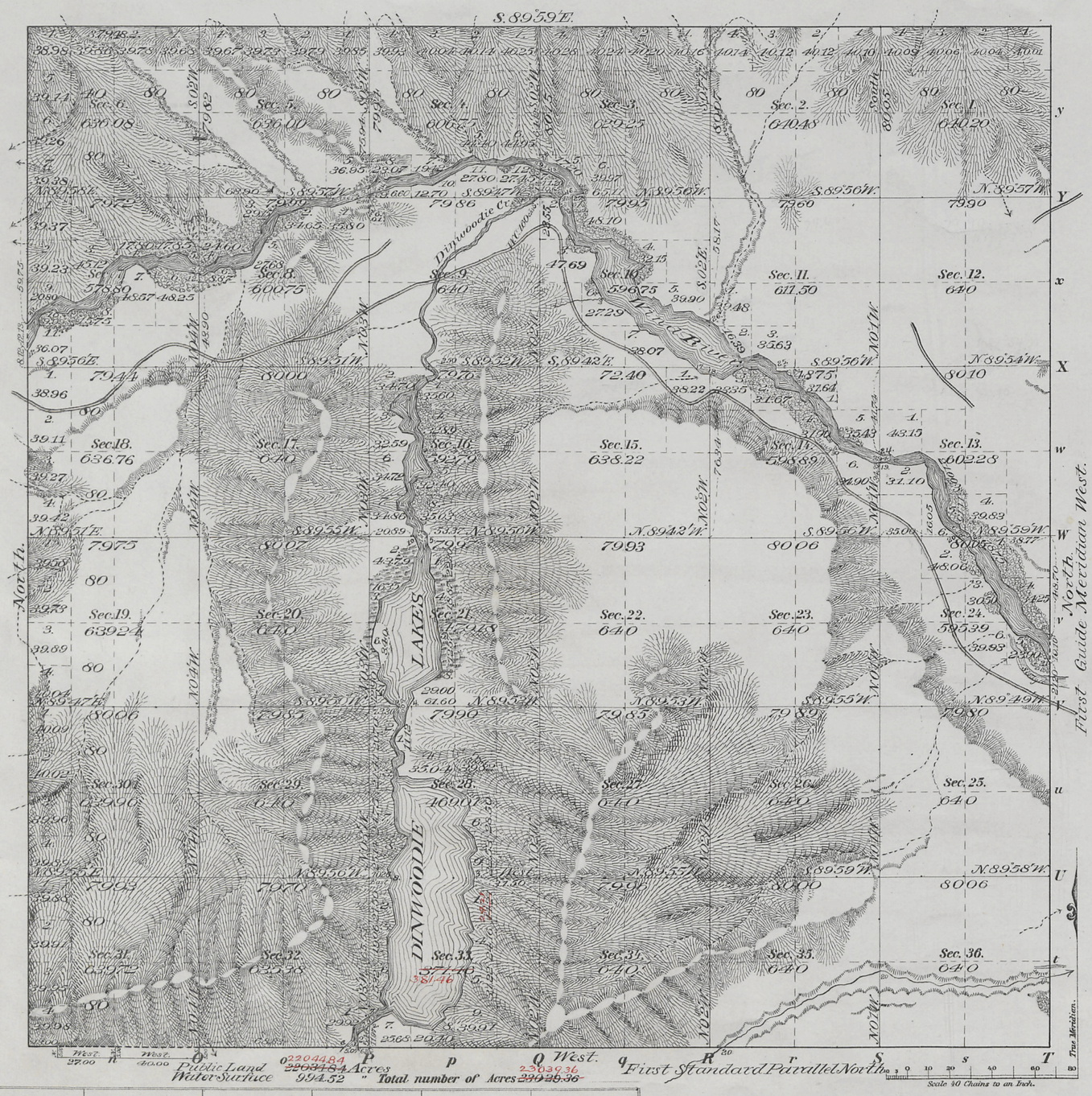

Meanders of								
Posts	Courses	Ch.s Lk.s	Posts	Courses	Ch.s Lk.s	Posts	Courses	Ch.s Lk.s
Latitude			43°21'N.					
Longitude			109°17'W.					
Mean Mag. Dect.			17°36'E.					

Public Land ~~2204484~~ 2204484 Acres
Water Surface 994.52 " Total number of Acres ~~23029.36~~ 23039.36

Surveys Designated	By Whom Surveyed	Date of Contract No.	Amount of Surveys M.	Ch.s	Lk.s	When Surveyed
North and West. Township lines	Stahle & Artist	268. March 28, '98	11	79	48	July 1-5, 1898
Subdivisions	" "	" " "	58	55	10	" 6-19, "
1st Stand. Parallel N.	" "	" " "	6	00	00	June 17, "
" Guide Meridian W.	" "	" " "	6	00	00	" 11-17, "
Meanders	" "	" " "	26	64	26	July 12-19, "

The above Map, of Township No. 5 North, of Range No. 5 West of the Wind River Meridian, Wyoming, is strictly conformable to the field notes of the survey thereof on file in this Office, which have been examined and approved.

Surveyor General's Office,
Cheyenne, Wyoming, January 14, 1899.

Alpheus P. Hanson
Sur.r Gen.l

Correction of areas authorized by letter E dated May 31, 1905.

F.B. and I.B.M. Computers.
F.H.A. Topog. and Lettering.
I.B.M. Corrections, 1899

THE NORRIS PETERS CO., LITHO., WASHINGTON, D. C.

Surveys accepted in Comr's letter "E" Mch 21, 1900.
Plat filed FEB 20 1901
See Comr's letter "E" Feb. 16, 1901.

5N -5W

66

S. I R. - 1

Click Here for Field Notes

56

5097

TOWNSHIP EXTERIORS

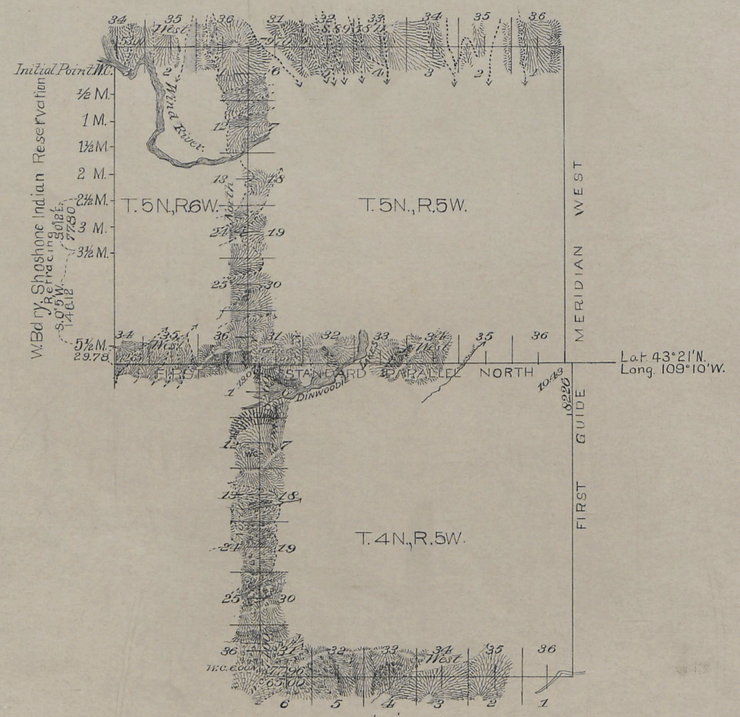

Scale: 1 inch to 160 chains.

Table of Mileage.

Surveys Designated	Amount Mls.	Chs.	Lks.	When Surveyed
Standard Lines	8	42	65	June 17 1898.
Township "	26	53	26	June 19 to July 5 "
Connecting "		42	85	" 17-21 "

This Plat of the FIRST STANDARD PARALLEL N., through Ranges 5 and 6 W.; The South and West boundaries of T. 4 N., R. 5 W.; The North and West boundaries of T. 5 N., R. 5 W. and the North and South boundaries of T. 5 N., R. 6 W. of the WIND RIVER MERIDIAN, in WYOMING. is strictly conformable to the field notes of the survey thereof by STAHLE & ARTIST U.S. Deputy Surveyors, under their Contract No 268, dated March 28th, 1898, which have been examined, approved and filed in this office.

U.S. Surveyor General's Office
Cheyenne Wyoming
January 14th 1899

Alpheus P. Hansen
Survr Gen'l.

L.B.M. (Orig)
F.N.A. (Copy)

F.E.G.

51

Click Here for Field Notes

46

5088

TOWNSHIP EXTERIORS

T.5N. R.4W. | T.5N. R.3W. | T.5N. R.2W. | T.5N. R.1W.

FIRST STANDARD PARALLEL NORTH

T.4N. R.4W. | T.4N. R.3W. | T.4N. R.2W. | T.4N. R.1W.

T.3N. R.4W. | T.3N. R.3W. | T.3N. R.2W. | T.3N. R.1W.

T.2N. R.4W. | T.2N. R.3W. | T.2N. R.2W. | T.2N. R.1W.

T.1N. R.4W. | T.1N. R.3W. | T.1N. R.2W. | T.1N. R.1W.

GUIDE MERIDIAN WEST

WIND RIVER MERIDIAN

WIND RIVER BASE LINE

Latitude 43°01'20"N.
Longitude 108°48'40"W.

Table of Mileage

Lines Designated	Amount Mls. Chs. Lks.	When Surveyed
Standard Lines	31 42 26	
Township "	47 72 98	
Connecting "	10 43	

This Plat of the Wind River Base Line in Ranges 2 and 3 W.; The First Standard Parallel N. through Range 4 W.; The First Guide Meridian W. through Townships 3, 4 and 5 N.; The West Boundary of T. 1 N., R. 2 W.; The South, West and North Boundaries of T. 2 N., R. 3 W.; The East, South and North Boundaries of T. 3 N., R. 4 W.; And the North Boundary of T. 5 N., R 4 West of the Wind River Meridian, Wyoming, is strictly conformable to the field notes of the survey thereof by Stahle & Artist U. S. Deputy Surveyors under their Contract No. 268, dated March 28, 1898, which have been, examined, approved and filed in this office.

U.S. Surveyor General's Office
Cheyenne, Wyoming,
January 14 1899

Alphens. P. Hansen
Surv.r Gen.l

I.B.M.