S.I.R.-2

Click Here for Field Notes

Orig

Orig

4

5116

Township No. 6 North Range No. 1 East of the Wind River Meridian Wyoming

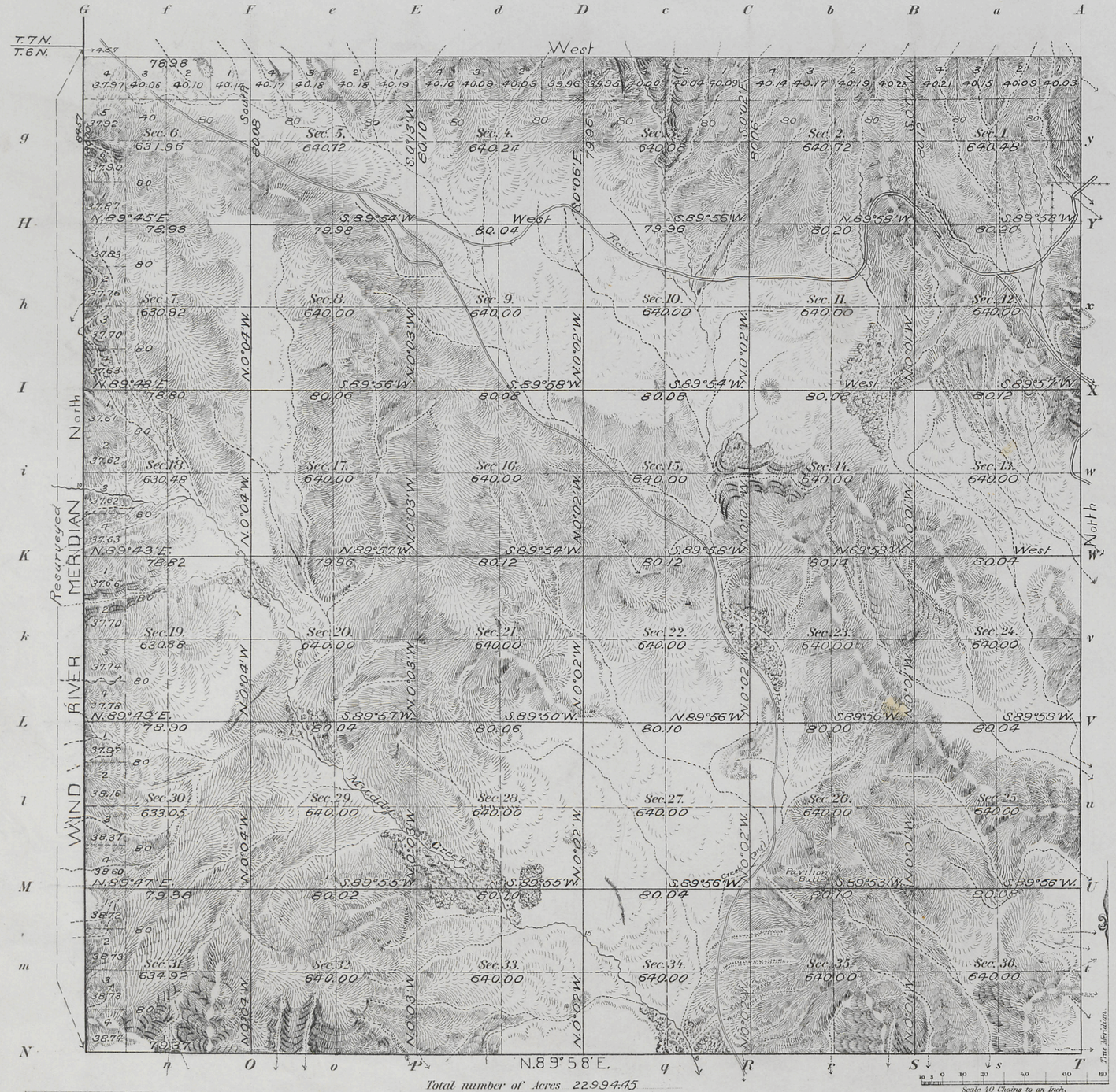

Total number of Acres 22994.45

Surveys Designated	By Whom Surveyed	Date of Contract No	Amount of Surveys M.	Ch.s	Lk.s	When Surveyed
N.S. and E. Township lines	Johnson & Dougall	300 May 1, 1905	17	78	35	May 24, June 10 & 12, 1905
Subdivisions	" "	" " "	59	76	89	June 19-28, 1905
W. Township line	Stahle and Artist	268 March 28th 1898	6	00	00	July 28-29, 1898
Resur. W. Tp. line	Johnson & Dougall	300 May 1, 1905	6	4	57	June 26, 1905

Meanders of

Posts	Courses	Ch.s Lk.s	Posts	Courses	Ch.s Lk.s	Posts	Courses	Ch.s Lk.s

Latitude 43°27' N.
Longitude 108°42' W.
Mag. Decl. 17°03' E.

The above Map, of Township No. 6 North of Range No. 1 East of the Wind River Meridian Wyoming is strictly conformable to the field notes of the survey thereof on file in this Office, which have been examined and approved.

Surveyor General's Office.
Cheyenne, Wyoming, January 26, 1906

Alpheus P. Hanson
Sur. Gen.

F.H.O. Topog.
C.W.H. Computer

C.W.S.

THE NORRIS PETERS CO., LITHO., WASHINGTON, D. C.

This plat accepted by the Hon. Commissioner in letter "E." February 28, 1906.

6N - 1E

70

17

Orig

TOWNSHIP EXTERIORS

Scale: 1 inch to 160 chains

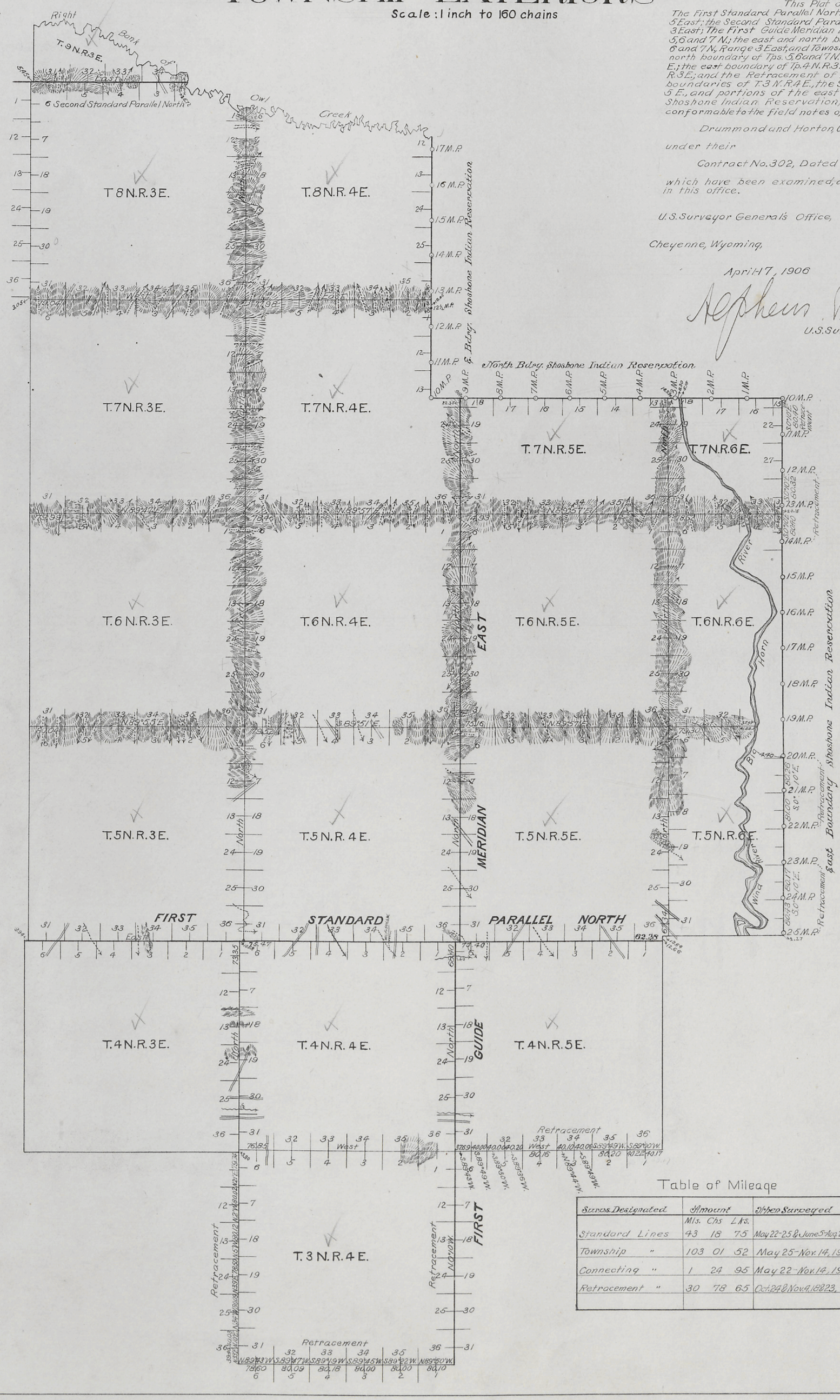

This Plat of
The First Standard Parallel North through Ranges 3, 4 and 5 East; the Second Standard Parallel North through Range 3 East; The First Guide Meridian East through Townships 4, 5, 6 and 7 N.; the east and north boundaries of Townships 5, 6 and 7 N., Range 3 East, and Townships 5 and 6 N., R. 5 E.; the north boundary of Tps. 5, 6 and 7 N. R. 4 E., and Tps. 5 and 6 N. R. 6 E.; the east boundary of Tp. 4 N. R. 3 E., Tp. 7 N. R. 5 E., and Tp. 8 N. R. 3 E.; and the Retracement of the east, south and west boundaries of T. 3 N. R. 4 E., the S. boundary of T. 4 N. R. 5 E., and portions of the east boundary of the Shoshone Indian Reservation, in Wyoming, is strictly conformable to the field notes of the survey of the same by

Drummond and Horton, U.S. Deputy Surveyors

under their

Contract No. 302, Dated May 1, 1905,

which have been examined, approved and filed in this office.

U.S. Surveyor General's Office,

Cheyenne, Wyoming,

April 17, 1906

Stephen P. Lamson

U.S. Surveyor General.

Table of Mileage

Survey Designated	Amount			When Surveyed
	Mls.	Chs	Lks.	
Standard Lines	43	18	75	May 22-25 & June 5-Aug 29, '05
Township "	103	01	52	May 25-Nov. 14, 1905
Connecting "	1	24	95	May 22-Nov. 14, 1905
Retracement "	30	78	65	Oct. 24 & Nov. 4, 18 & 23, '05

This plat accepted by the Hon. Commissioner in letter "E", April 27, 1906.

83

S.I.R.-2

S.I.R.-2

Click Here for Field Notes

1

5113

TOWNSHIP EXTERIORS

Scale: 1 inch to 160 chains

T. 9 N. R. 1 E.

Second Standard Parallel North

T. 8 N.R.1 W. | T. 8 N.R.1 E. | T. 8 N.R.2 E.

T. 8 N.R.2 W.

T. 7 N.R.2 W. | T. 7 N.R.1 W. | T. 7 N.R.1 E. | T. 7 N.R.2 E.

T. 6 N.R.2 W. | T. 6 N.R.1 W. | T. 6 N.R.1 E. | T. 6 N.R.2 E.

T. 5 N.R.2 W. | T. 5 N.R.1 W. | T. 5 N.R.1 E. | T. 5 N.R.2 E.

FIRST STANDARD PARALLEL NORTH

T. 4 N.R.2 W. | T. 4 N.R.1 W. | T. 4 N.R.1 E. | T. 4 N.R.2 E.

WIND RIVER MERIDIAN

Owl Creek

Right Bank

Muddy Cr.

Latitude 43°17' N.
Longitude 108°35' W.
Mag. Decl. 16°55' E.

This Plat of the first Standard Parallel North through Ranges 1 and 2 E. and 1 W. of the Wind River Meridian; the east and West boundaries of Tps. 4, 5, 6 and 7 N. R. 2 E. and Tp.s. 6 and 8 N., R. 2 W.; the north and south boundaries of Tp. 6 N. Rs. 1 and 2 E.; the north boundary of Tp. 5 N., R. 1 W.; the re-survey of the west boundaries of Tps. 4 and 5 N., R. 1 W.; part of the south boundary of T. 4 N. R. 1 W.; part of the south boundary of T. 6 N. R. 2 W.; the Wind River Meridian through T. 6 N. and the retracement of the south boundaries of T. 4 N. Rs. 1 and 2 E.; parts of the north and west boundaries of T. 7 N., R. 1 E. of the Wind River Meridian, in Wyoming, is strictly conformable to the field notes of the survey of the same by Johnson and Dougall, U.S. Deputy Surveyors under their Contract No. 300, Dated May 1, 1905 which have been examined, approved and filed in this office U.S. Surveyor General's Office, Cheyenne, Wyoming, Feb. 16, 1906

A. C. Pheus, P. Hanson
U.S. Surv. Genl.

Table of Mileage

Surrs. Designated	Amount Mls.	Chs.	Lks.	When Surveyed
Standard lines	17	69	00	Jun. 5 & 23, Jul. 31 & Aug. 2, 1905
Township "	73	75	96	May 19 – Aug. 11, 1905
Resurveyed "	27	07	82	Jun. 26, Jul. 25, 28, 29, 1905
Retraced "	16	71	04	Jun. 2 & 4, Jul. 18 & 11, 1905
Connecting "		36	24	May 19 – Aug. 11, 1905

C.W.H.

A.M.T.

This plat accepted by the Hon. Commissioner in letter "E." February 28, 1906.

67

Click Here for Field Notes

56

SURT

9102

TOWNSHIP EXTERIORS

Scale: 1 inch to 160 chs.

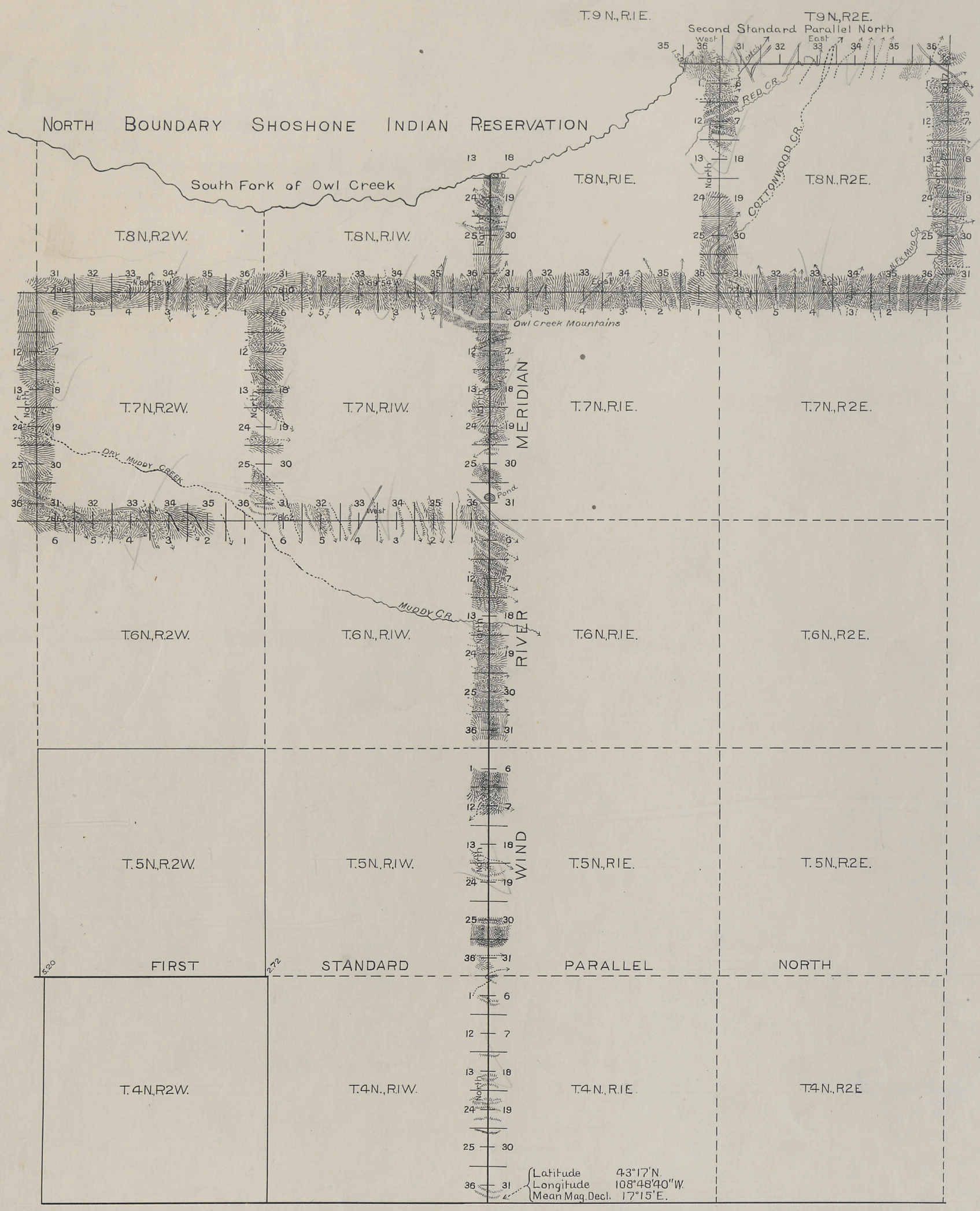

Table of Mileage

Lines Designated	Amount Mls.	Chs.	Lks.	When Surveyed
Standard Lines	34	6	65	July 26 - Aug. 4. 1898
Township "	59	69	27	August 1-17, "
Connecting "		8	21	" 2-6, "

This Map of the Wind River Meridian, through Tps. 4, 5, 6, 7 and 8 N.; The Second Standard Parallel N., through Rgs. 1 and 2 E.; The South, West and North boundaries of Tps. 7 N., Rgs. 1 and 2 W. and the South and East boundaries of Tps. 8 N., Rgs. 1 and 2 East of The Wind River Meridian, in Wyoming, is strictly conformable to the field notes of the survey of the same, by Stahle & Artist, U.S. Deputy Surveyors, under their Contract No 268, dated March 28, 1898, which have been examined, approved and filed in this office.

U.S. Surveyor General's Office,
Cheyenne, Wyo., May 13, 1899.

Alphaeus C. Hanson
U.S. Surv. Gen'l.

I.B.M.

F.H.A.

T9