Click Here for Field Notes

4 accession no 5720

(4-675)

38

Part I.

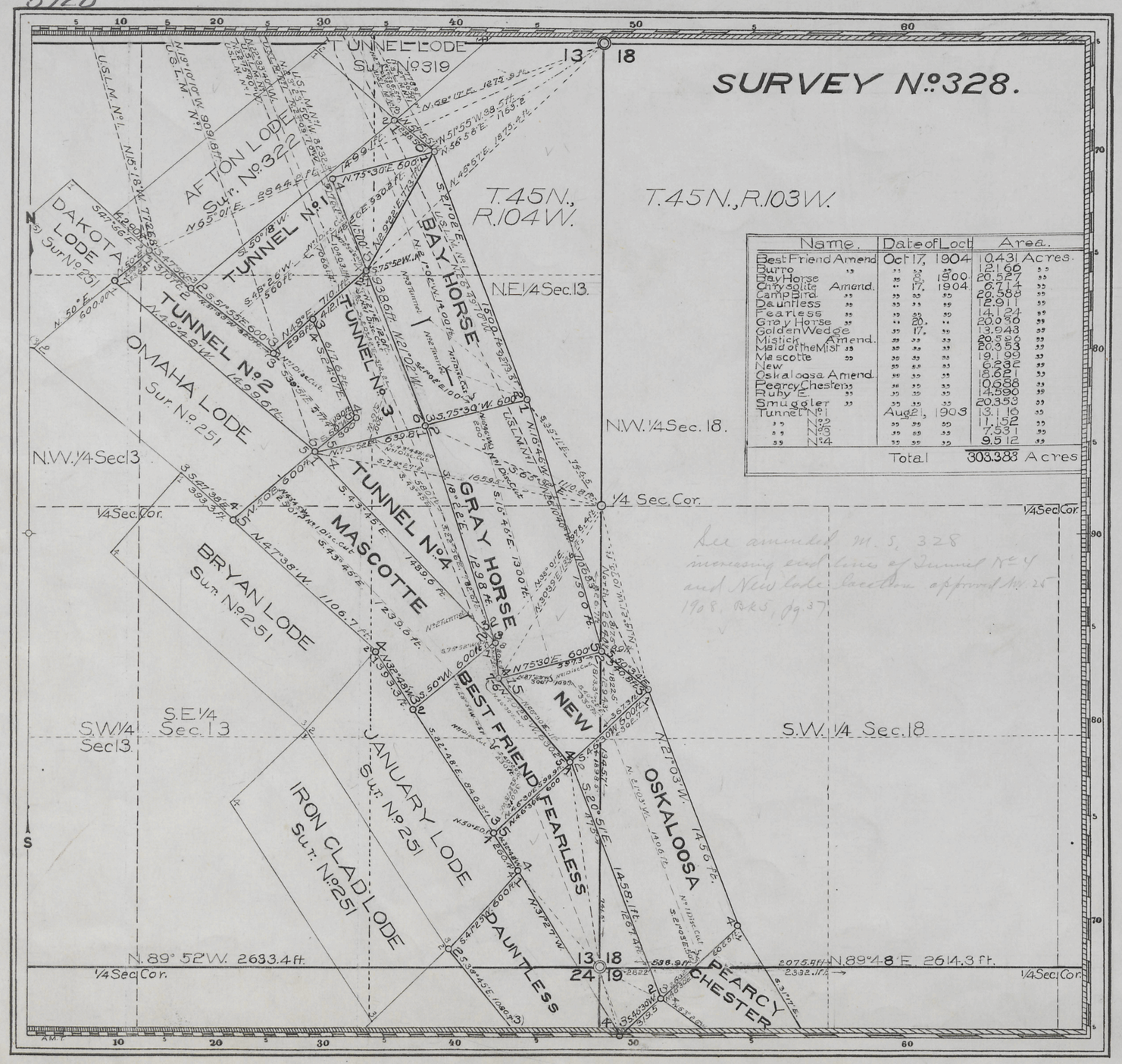

Name.	Date of Loc't	Area.
Best Friend Amend	Oct 17, 1904	10.431 Acres
Burro "	" "	12.160 "
Bay Horse	" 8, 1900	20.527 "
Chrysolite Amend.	" 17, 1904	6.714 "
Camp Bird "	" "	20.583 "
Dauntless "	" "	12.911 "
Fearless "	" "	14.124 "
Gray Horse "	" 20, "	20.080 "
Golden Wedge	" 17, "	13.943 "
Mistick Amend.	" "	20.556 "
Maid of the Mist "	" "	20.353 "
Mascotte "	" "	9.199 "
New	" "	6.232 "
Oskaloosa Amend.	" "	18.621 "
Pearcy Chester "	" "	10.688 "
Ruby E. "	" "	14.590 "
Smuggler "	" "	20.353 "
Tunnel No. 1	Aug 21, 1903	13.116 "
" " No. 2	" "	11.532 "
" " No. 3	" "	7.531 "
" " No. 4	" "	9.512 "
Total		303.383 Acres

Claim Located See Table 190

Mineral Survey No. 328

Lot No.

Shoshone Land District.

PLAT

OF THE CLAIM OF

John Henry Schnitzel

KNOWN AS THE

Best Friend et al. Lodes.

IN WOOD RIVER *MINING DISTRICT,*
BIG HORN *COUNTY,* WYOMING
Containing an Area of 303.383 *Acres.*
Scale of 500 *Feet to the inch.*
Variation 17° 50' E.
SURVEYED JAN. 27 – MAR. 15 *1905 BY*

Albert B. Gidley *U.S. Deputy Mineral Surveyor,*

The Original Field Notes of the Survey of the Mining Claim of John Henry Schnitzel *known as the*

Best Friend et al. Lodes

from which this plat has been made under my direction, have been examined and approved, and are on file in this Office; and I hereby certify that they furnish such an accurate description of said Mining Claim as will, if incorporated into a patent, serve fully to identify the premises, and that such reference is made therein to natural objects or permanent monuments as will perpetuate and fix the locus thereof.

I further certify that Five Hundred Dollars worth of labor has been expended or improvements made upon said Mining Claim by claimant an amount equal to or for the benefit of each location *or* his *grantors, and that said improvements consist of*

21 Discovery Cuts and 5 Tunnels.

that the location of said improvements is correctly shown upon this plat, and that no portion of said labor or improvements has been included in the estimate of expenditures upon any other claim.

And I further certify that this is a correct plat of said Mining Claim made in conformity with said original field notes of the survey thereof, and the same is hereby approved.

U.S. Surveyor General's Office
Cheyenne, Wyo.
August 23 *,1905*

Stephen P. Hanson
U.S. Surveyor General for Wyoming

J.H.H.

328

#7 ENT. NO. 37 0755 NOTES
PAT. NO. 5/1/1/4 March 15, 1909
O.S. NO. 7

4

5721

(4-675)

39

Part 2.

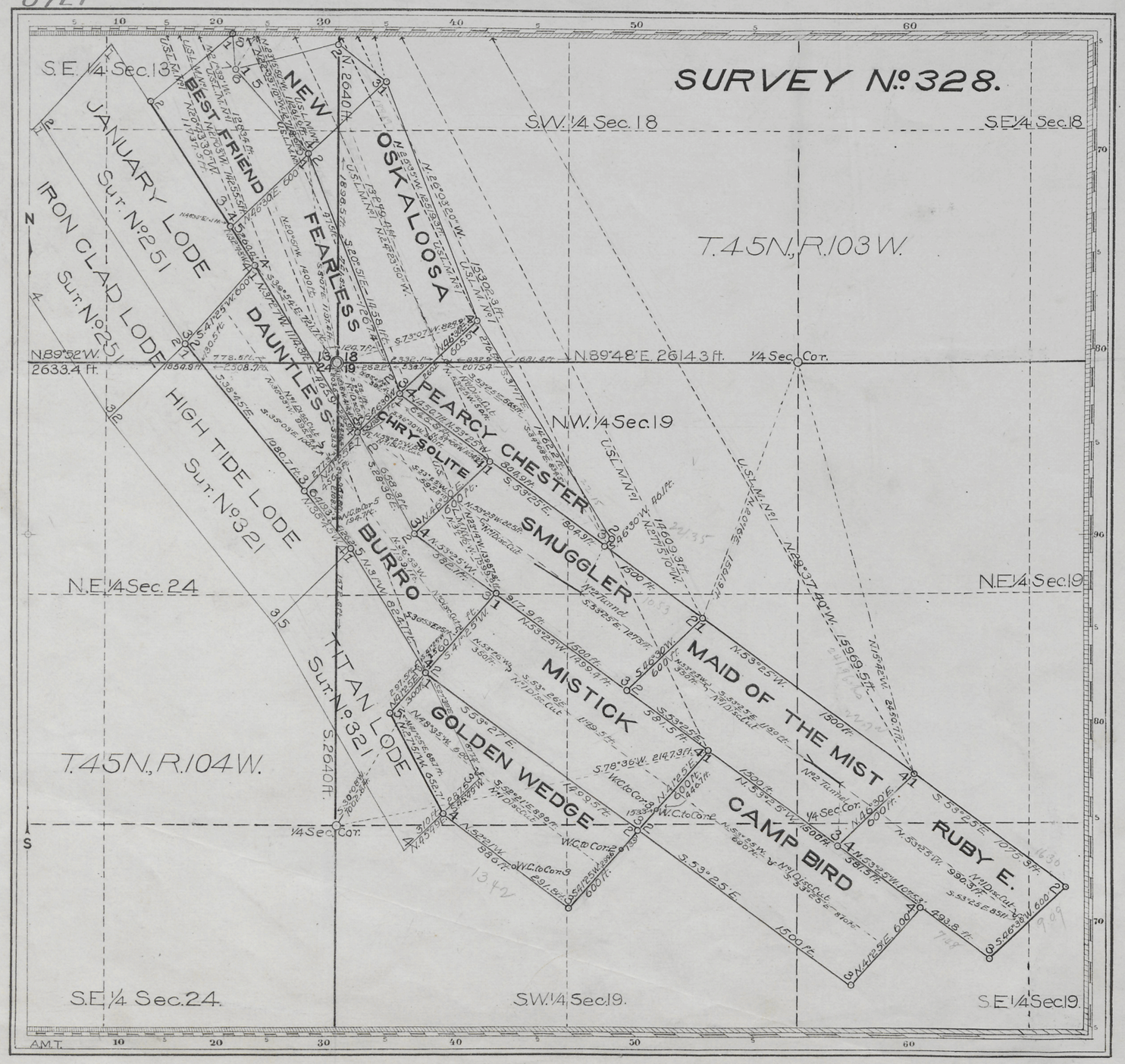

Claim Located See Table 190

Mineral Survey No. 328

L.o.t. No.

Shoshone Land District.

PLAT

OF THE CLAIM OF

John Henry Schnitzel

KNOWN AS THE

Best Friend et al. Lodes.

IN WOOD RIVER MINING DISTRICT,
BIG HORN COUNTY, WYOMING
Containing an Area of 308.383 Acres.
Scale of 500 Feet to the inch.
Variation 17° 50' E.
SURVEYED JAN. 27-MAR. 15, 1905 BY

Albert B. Gidley U.S. Deputy Mineral Surveyor,

The Original Field Notes of the Survey of the Mining Claim of John Henry Schnitzel known as the Best Friend et al. Lodes

from which this plat has been made under my direction have been examined and approved, and are on file in this Office; and I hereby certify that they furnish such an accurate description of said Mining Claim as will, if incorporated into a patent, serve fully to identify the premises, and that such reference is made therein to natural objects or permanent monuments as will perpetuate and fix the locus thereof.

I further certify that Five Hundred Dollars worth of labor has been expended or improvements made upon said Mining Claim by claimant or his grantors, and that said improvements consist of an amount equal to for the benefit of each location

21 Discovery Cuts and 5 Tunnels.

that the location of said improvements is correctly shown upon this plat, and that no portion of said labor or improvements has been included in the estimate of expenditures upon any other claim.

And I further certify that this is a correct plat of said Mining Claim made in conformity with said original field notes of the survey thereof, and the same is hereby approved

U.S. Surveyor Generals Office
Cheyenne, Wyo.
August 23, 1905

Asphen P. Hanson
U.S. Surveyor General for Wyoming

J.H.H.

Those in Sec 13-45-103 shown
" " " 24-45-104 not shown

328-A #16

ENT. NO. NOTED
PATENTED 5/17/14
CONTEST
16
& 9

Click Here for Field Notes

5722

(4-675)

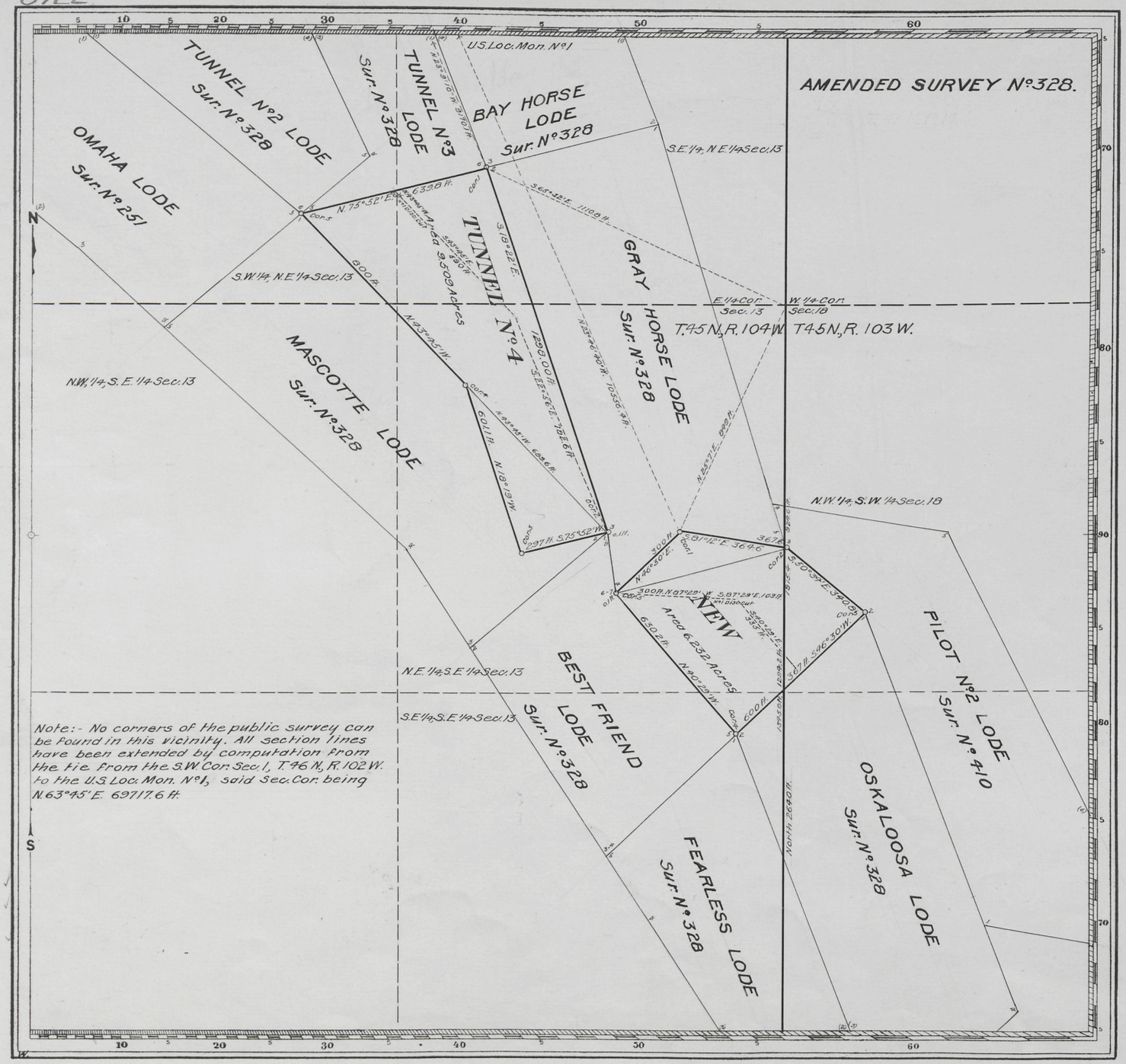

Claim Located August 4, 1908.

Am. Mineral Survey No. 328.

L.O.T. No.

Shoshone Land District.

PLAT

OF THE CLAIM OF

John Henry Schnitzel,

KNOWN AS THE

TUNNEL No. 4 AND NEW LODES

IN Wood River MINING DISTRICT,

Big Horn COUNTY, Wyoming.

Containing an Area of 15.741 Acres.

Scale of 300 Feet to the inch.

~~Variation~~

SURVEYED August 27, 1908 BY

Albert B. Gidley,

U.S. Mineral Surveyor,

Amended

The Original Field Notes of the Survey of the Mining Claim of

John Henry Schnitzel

known as the

TUNNEL No. 4 AND NEW LODES,

from which this plat has been made under my direction, have been examined and approved, and are on file in this Office; and I hereby certify that they furnish such an accurate description of said Mining Claim as will, if incorporated into a patent, serve fully to identify the premises, and that such reference is made therein to natural objects or permanent monuments as will perpetuate and fix the locus thereof.

~~I further certify that Five Hundred Dollars worth of labor has~~ been expended or improvements made upon said Mining Claim by claimant or grantors, and that said improvements consist of

that the location of said improvements is correctly shown upon this plat, and that no portion of said labor or improvements has been included in the estimate of expendi~~tures upon any other claim.~~

And I further certify that this is a correct plat of said Mining Claim made in conformity with said original field notes of the amended survey thereof, and the same is hereby approved.

U.S. Surveyor General's Office

Cheyenne, Wyoming.

November 25, 1908.

A. Stephens Pearson

U.S. Surveyor General for Wyoming.

A.M.T.

ENT. NO. ..... NOTES

PAT. NO. 52122 V .....

C. S. NO. 7 P .....

328-B