Cancellation Notice for this Plat

Click Here for Field Notes

Ac. 6767

Sur. No. 610, Wyoming, Sheet No. 1 of 4

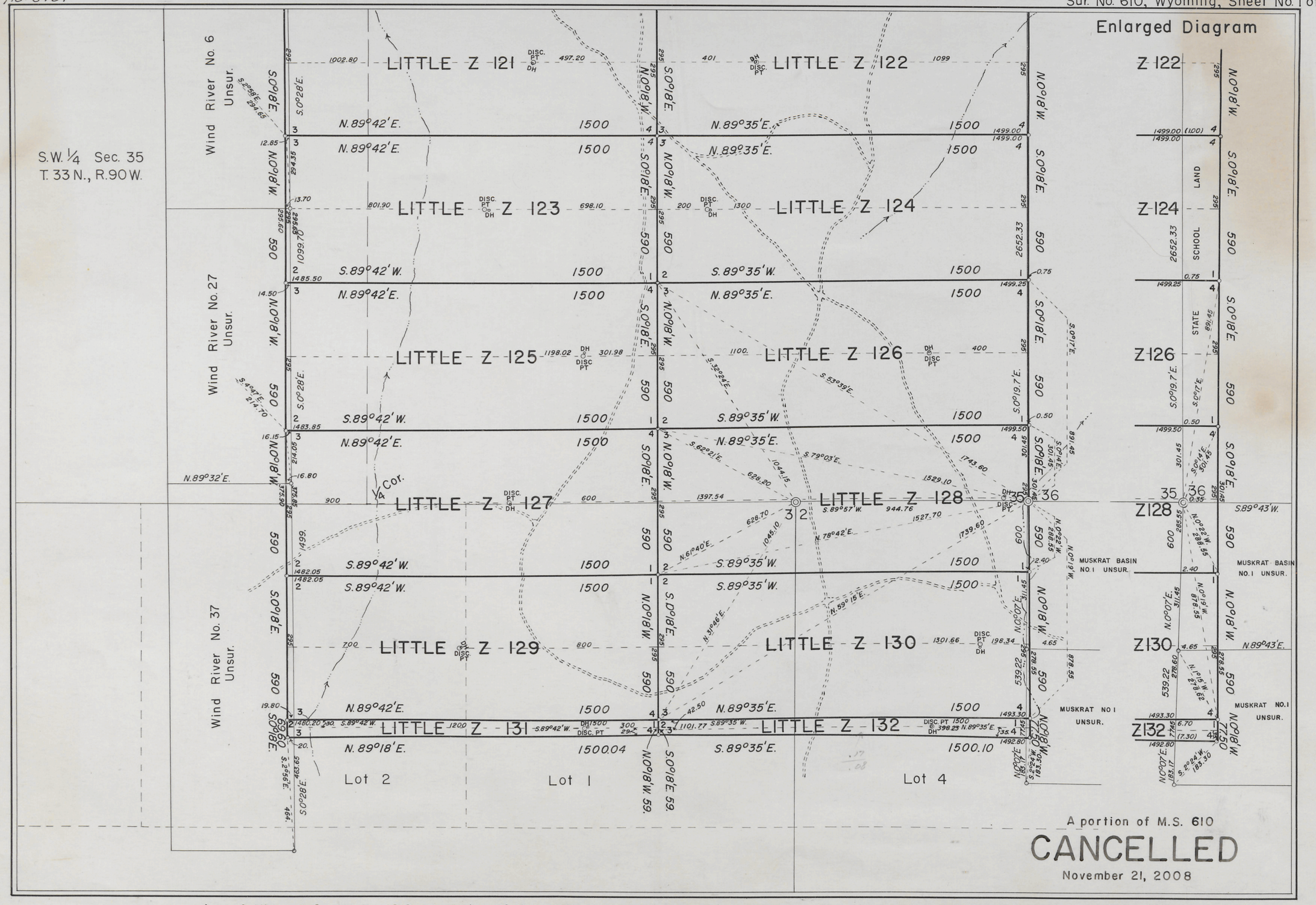

610-1

A portion of Mineral Survey No. 610, consisting of the portions of Little Z No. 1, 2, 7, 8 & 14 Lodes located within the boundaries of Mineral Survey No. 589 as described in the patent no. 1199504, are cancelled by Memorandum dated November 21, 2008.

A portion of M.S. 610

CANCELLED

November 21, 2008

Ft. 6768

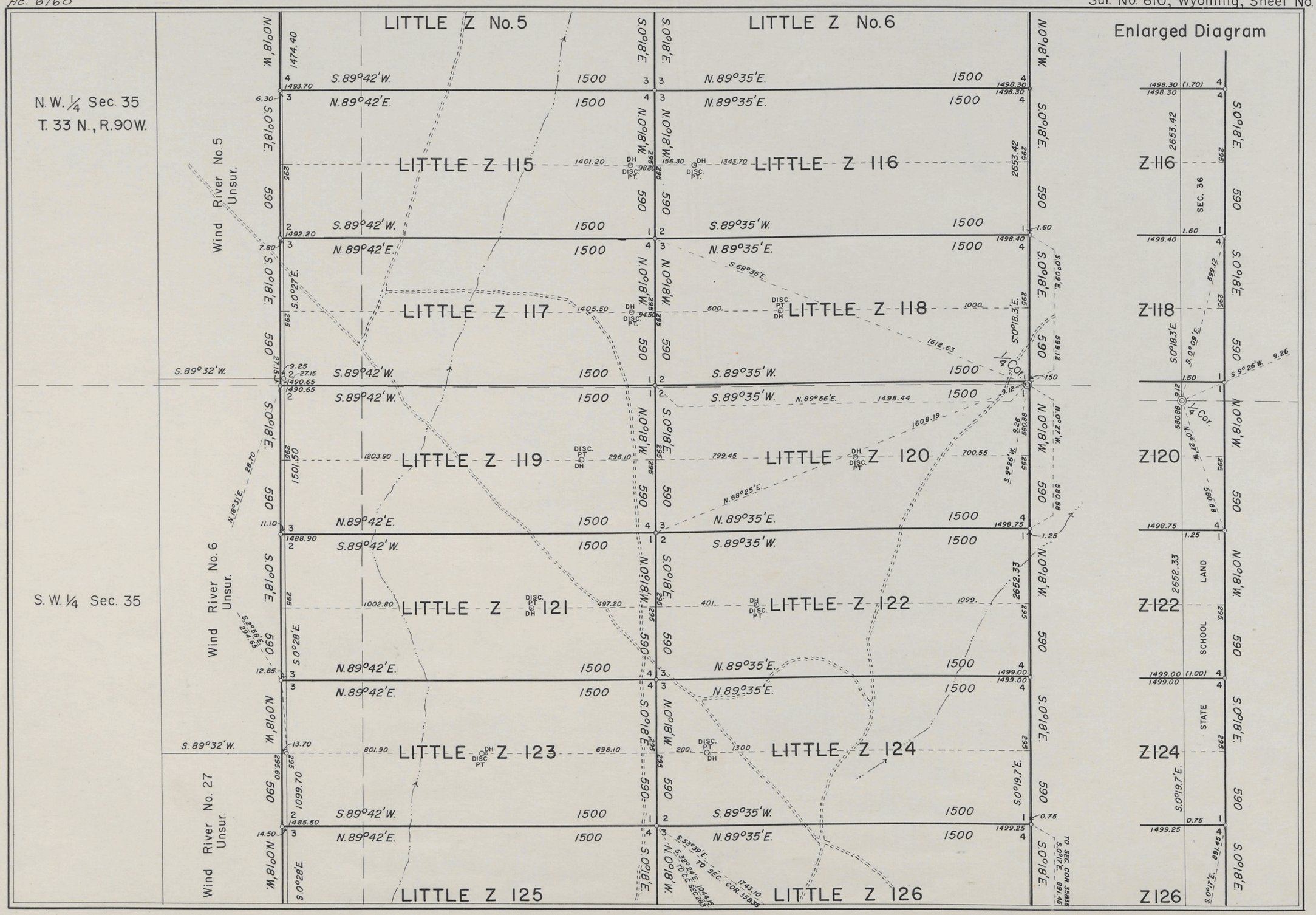

A portion of Mineral Survey No. 610, consisting of the portions of Little Z No. 1, 2, 7, 8 & 14 Lodes located within the boundaries of Mineral Survey No. 589 as described in the patent no. 1199504, are cancelled by Memorandum dated November 21, 2008.

610-2

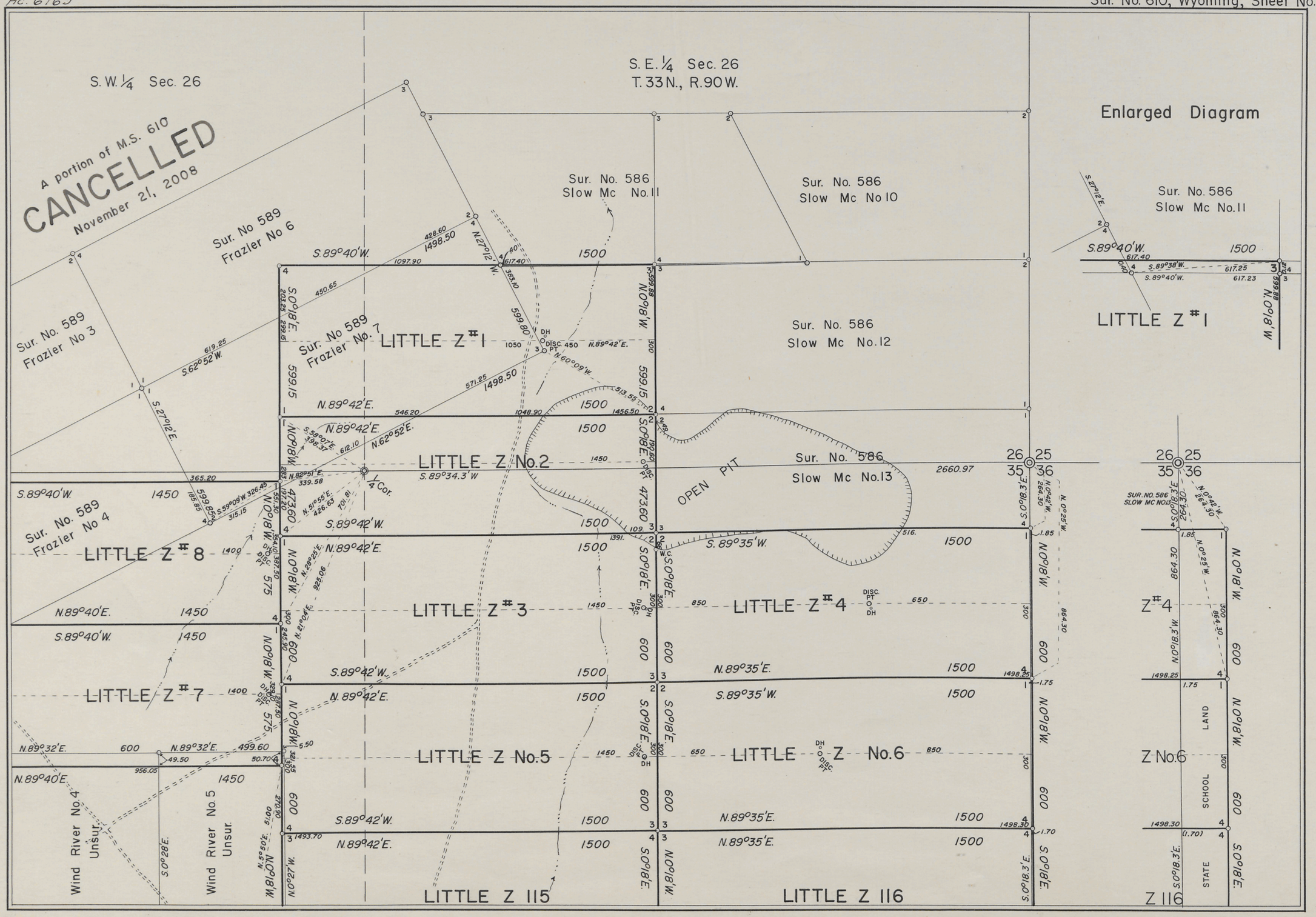

610-3

A portion of Mineral Survey No. 610, consisting of the portions of Little Z No. 1, 2, 7, 8 & 14 Lodes located within the boundaries of Mineral Survey No. 589 as described in the patent no. 1199504, are cancelled by Memorandum dated November 21, 2008.

Ac. 6770

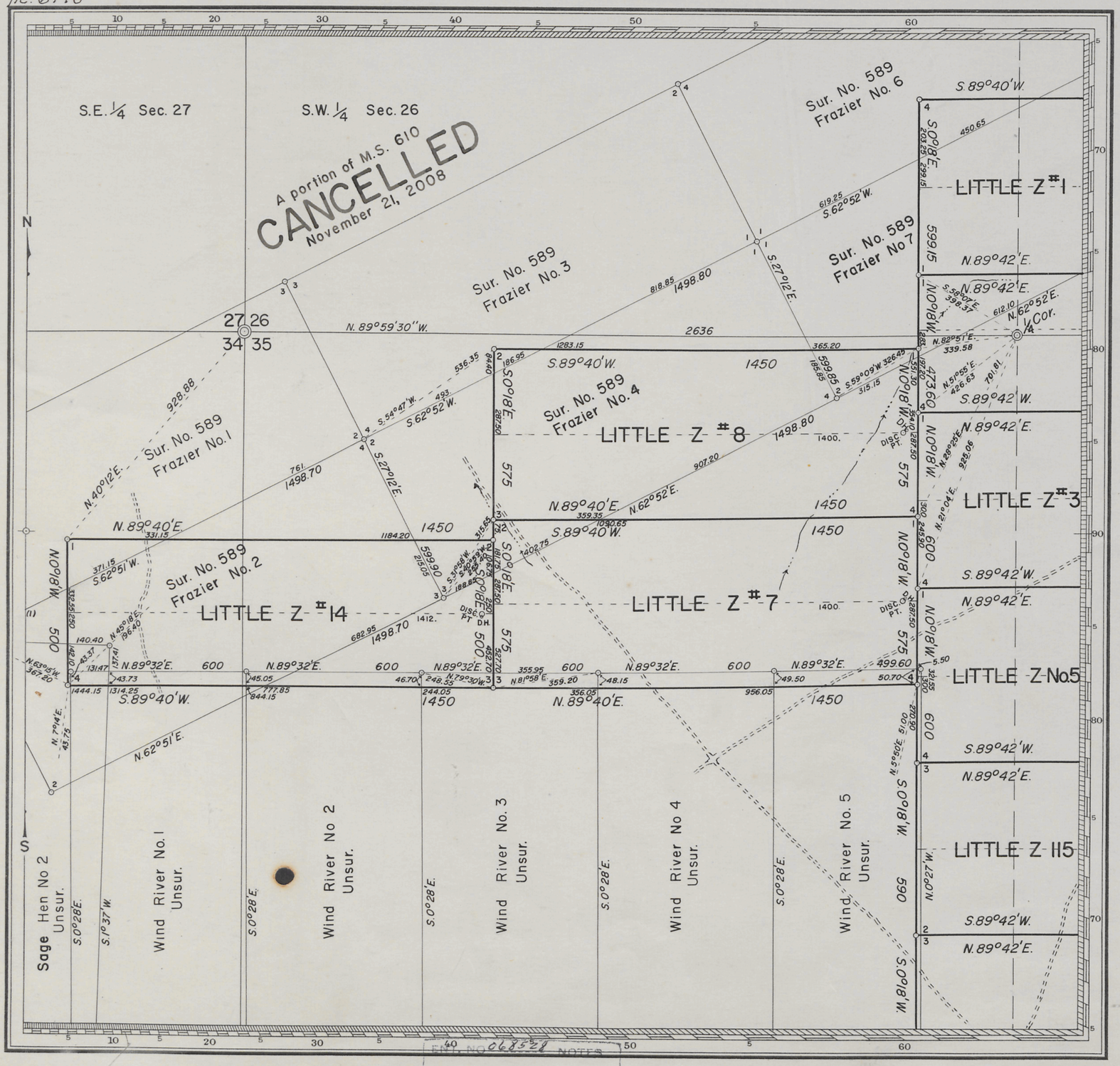

MINERAL SURVEY No. 610 WYOMING

CLAIM OF

LUCKY MC URANIUM CORPORATION

KNOWN AS THE

LITTLE Z #1 #3 #4 #7 #8 #14
LITTLE Z Nos. 2, 5, & 6.
LITTLE Z 115 to 132, INCL.
LODES

SITUATE IN

Sec. 2 & 3, T. 32 N., R. 90 W., AND Sec. 26, 34, 35, & 36, T. 33 N., R. 90 W., 6th. P.M.
FREMONT COUNTY
Unorganized Mining District
Wyoming Land District
Lat. 42°47'30" N., Long. 107°35' W., at Cor. No. 3, Little Z No. 6

0 100 200 300 500 800
Feet
Magnetic Declination 16°15' E.

Surveyed September 9, to September 20, 1957
By Wesley H. Peterson, Mineral Surveyor

UNITED STATES DEPARTMENT OF THE INTERIOR
BUREAU OF LAND MANAGEMENT

Denver, Colorado *June 20, 1958*

I hereby certify that this plat of Mineral Survey No. 610, Wyoming, is strictly conformable to the field notes of said survey which have been examined and approved.

John S. Knowles
Area Office Cadastral Engineer

610-4

ENT. NO. 068528 NOTES
PAT. NO. 1199504 V. 4-22-59
C. S. NO. 281-282 P. 272-279

A portion of Mineral Survey No. 610, consisting of the portions of Little Z No. 1, 2, 7, 8 & 14 Lodes located within the boundaries of Mineral Survey No. 589 as described in the patent no. 1199504, are concelled by Memorandum dated November 21, 2008.