Click Here for Field Notes

6913

Mineral Survey No. 647, Sheet 1 of 3 Sheets

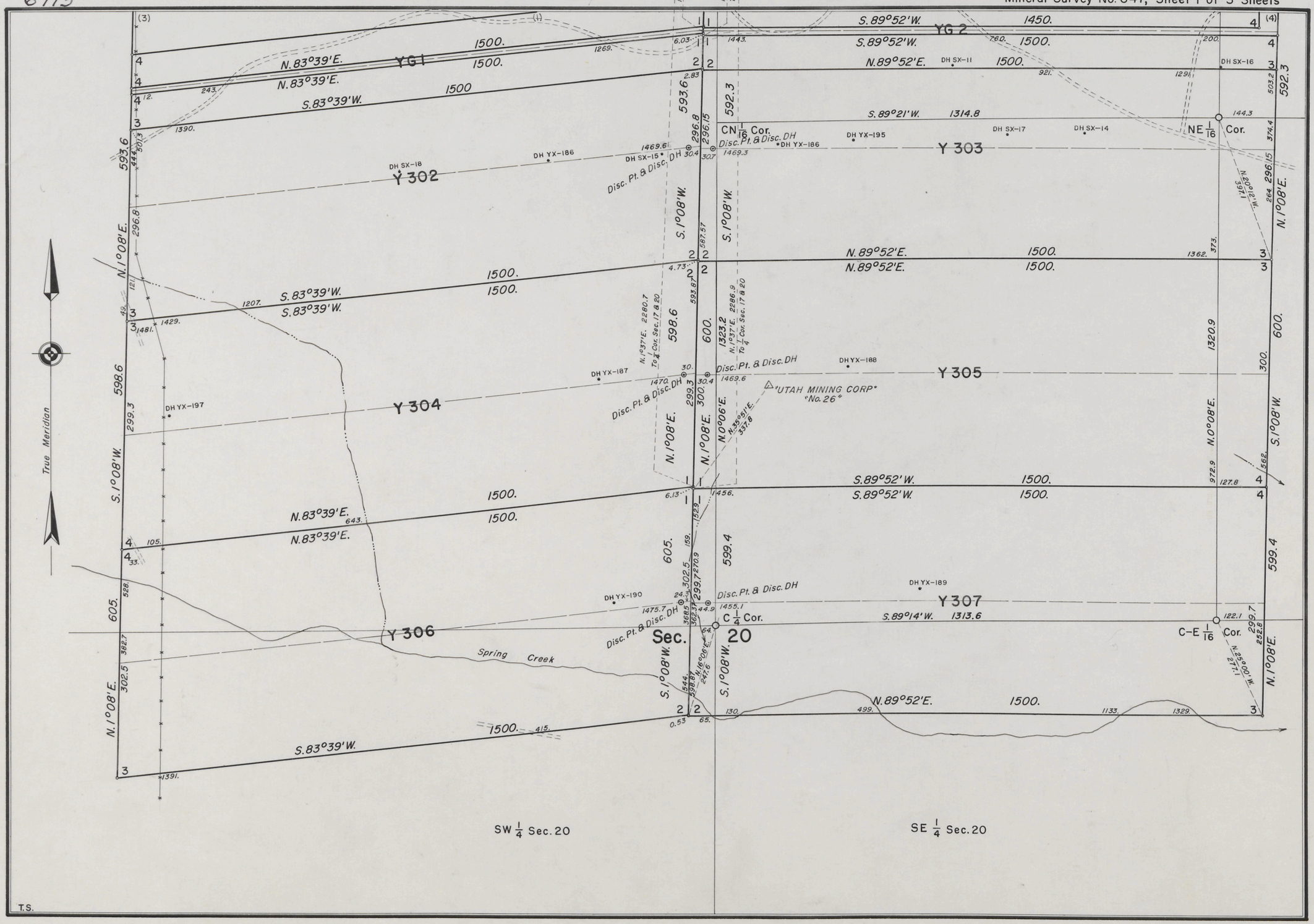

647-1

ENT. NO. -------- NOTES
PAT. NO. -------- V. -------
C. S. NO. 360 P. --------

69/4

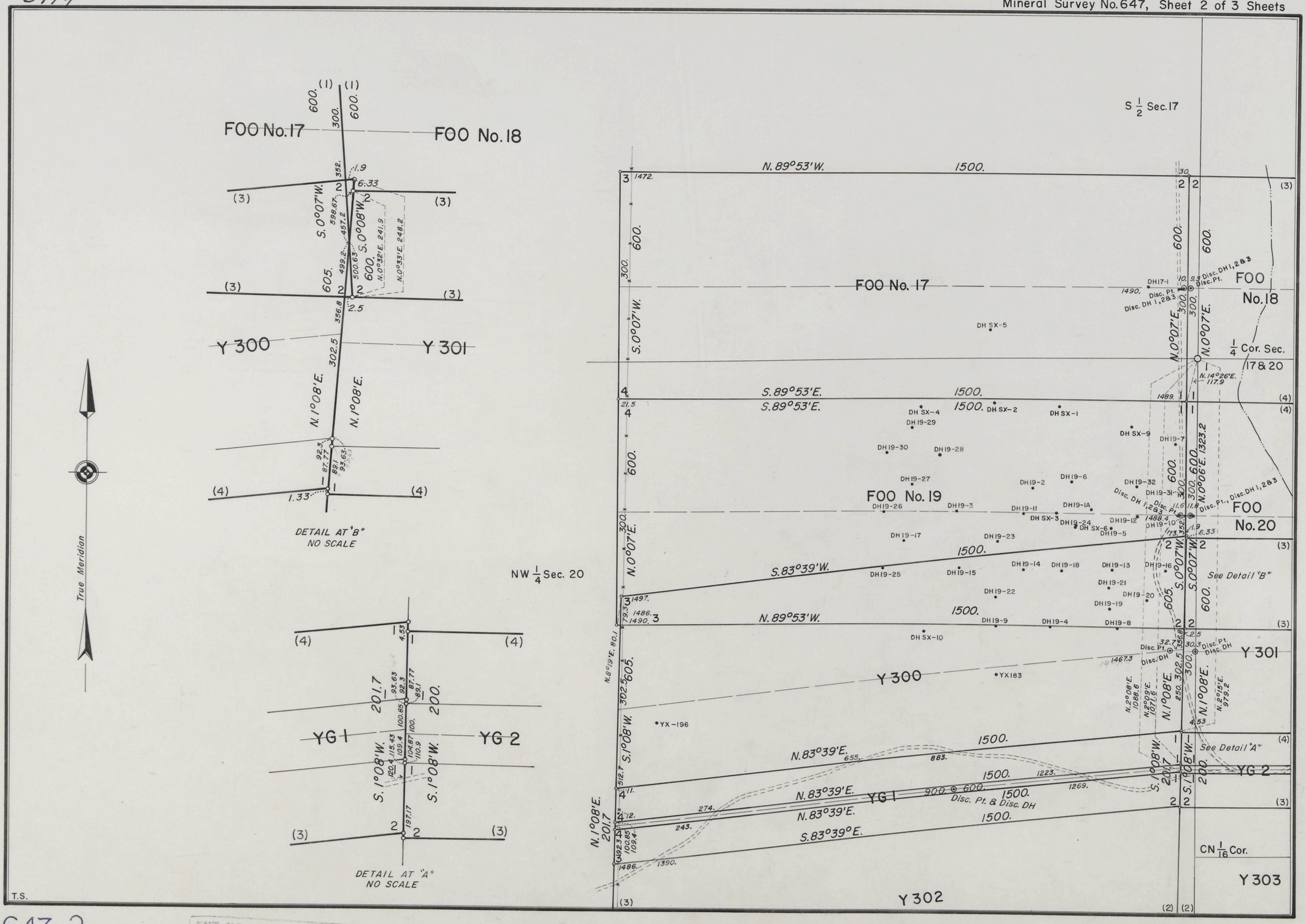

647-2

ENT. NO. ---------- NOTES
PAT. NO. ---------- V. ----------
C. S. NO. 359 ---- P. ----------

6915

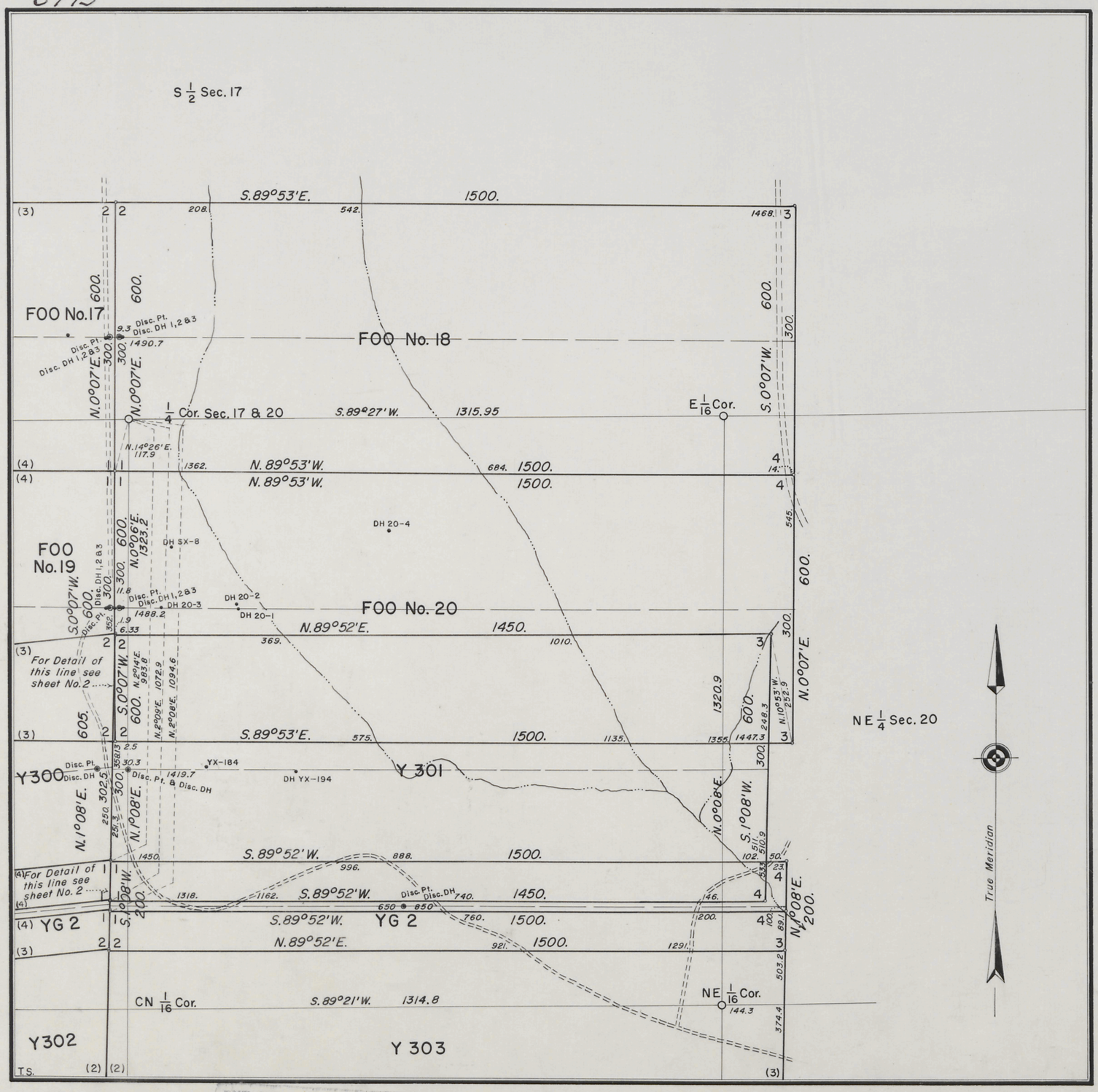

MINERAL SURVEY No. 647 WYOMING

CLAIM OF

UTAH MINING CORPORATION

KNOWN AS THE

FOO Nos. 17, 18, 19 & 20, Y300 to Y307 INCL., YG1 AND YG2 LODES

SITUATE IN

Secs. 17 & 20, T. 28 N., R. 78 W., 6th P.M.
CARBON COUNTY

0 50 100 200 300 400 500 600
FEET

Magnetic Declination 14° 30' E.

Surveyed Aug. 17, 1962 to Sept. 8, 1962
By John V. Meldrum, Mineral Surveyor

UNITED STATES DEPARTMENT OF THE INTERIOR
BUREAU OF LAND MANAGEMENT

Cheyenne, Wyoming *March 11, 1963*

I hereby certify that this plat of Mineral Survey No. 647, Wyoming, is strictly conformable to the field notes of said survey which have been examined and approved.

Dale H. Long
Chief, Division of Engineering

647-3

ENT. NO. ------- NOTES
PAT. NO. 4969017
C. S. NO. 360 P.