Click Here for Field Notes

6954

Mineral Survey No. 652, sheet 1 of 3 sheets

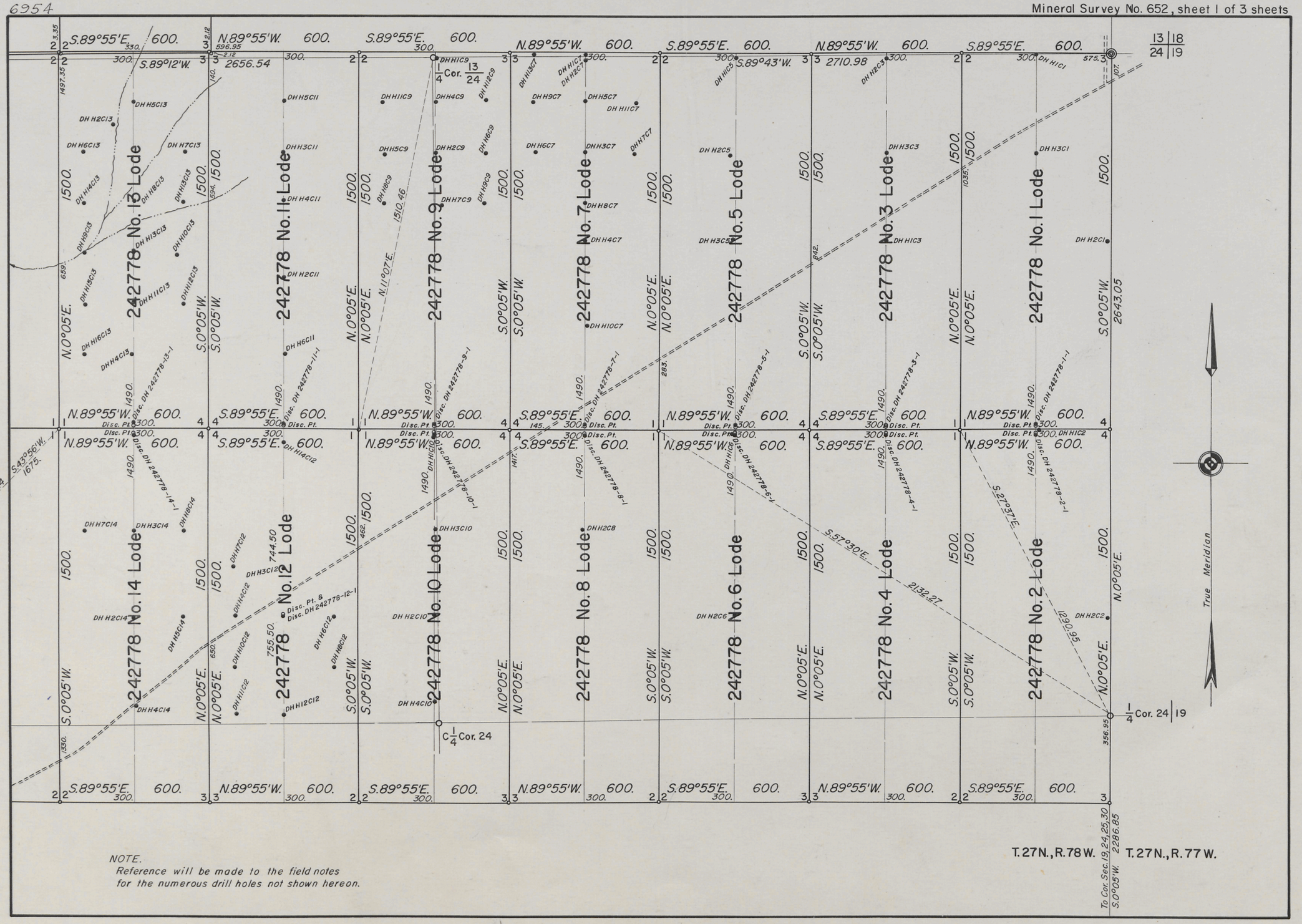

NOTE.
Reference will be made to the field notes
for the numerous drill holes not shown hereon.

ENT. NO. 49690019 NOTES
PAT. NO. 49690027 V.
49690018
C. S. NO. P.

652—1

Mineral Survey No. 652, Sheet 2 of 3 sheets

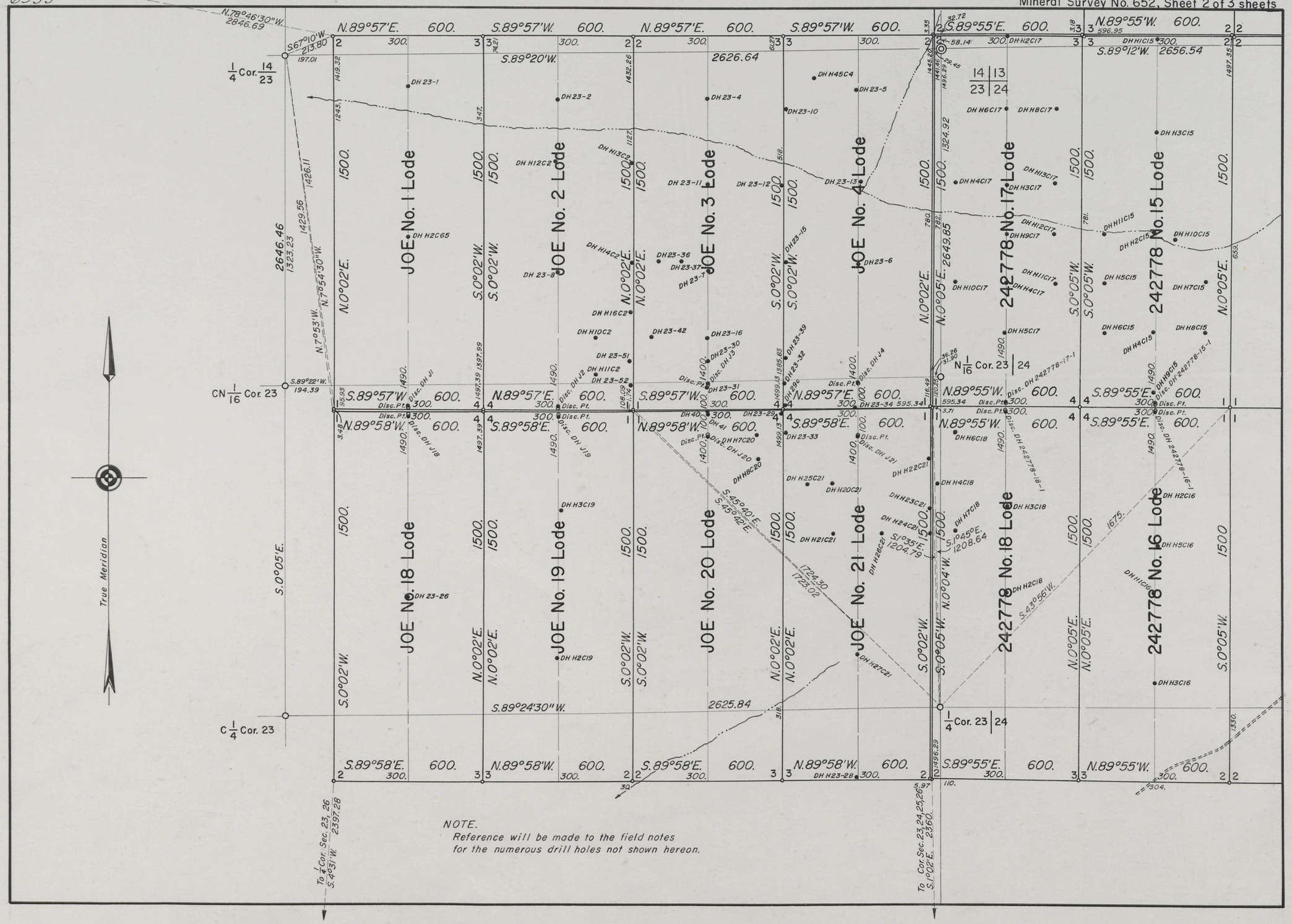

NOTE.
Reference will be made to the field notes for the numerous drill holes not shown hereon.

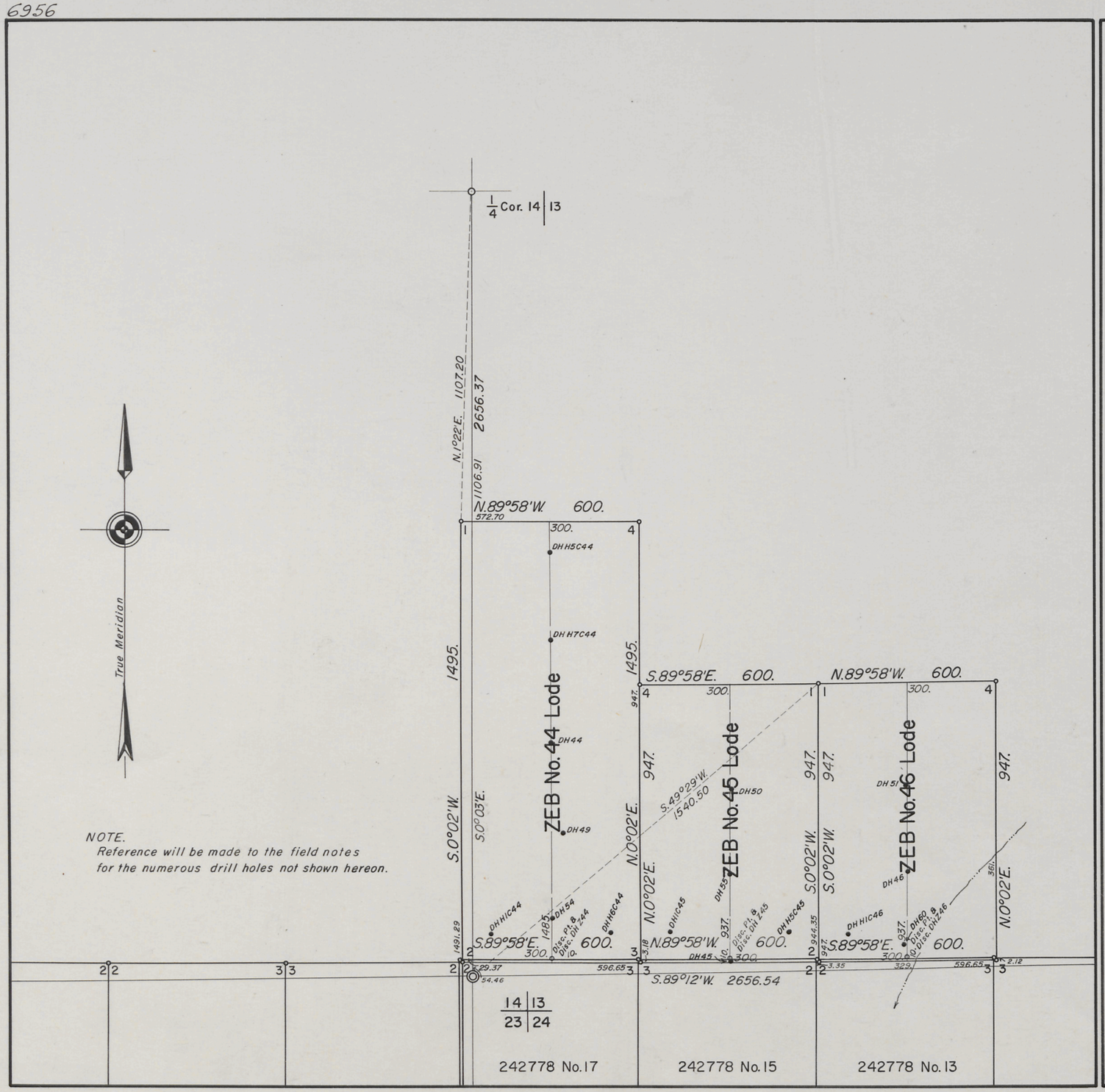

NOTE.
Reference will be made to the field notes for the numerous drill holes not shown hereon.

MINERAL SURVEY No. 652 WYOMING

CLAIM OF

TIDEWATER OIL COMPANY

KNOWN AS THE

JOE Nos. 1 to 4, & 18 to 21.,
ZEB Nos. 44, 45 & 46,
AND
242778 Nos. 1 to 18 Lodes

SITUATE IN

Secs. 13, 14, 23 & 24, T. 27 N., R. 78 W., 6th. P.M.
CARBON COUNTY

0 50 100 200 300 400 500 600 700 800 900 1000
FEET

Magnetic Declination 15°10'E.

Surveyed April 1963 to January 1964
By Robert Jack Smith, Mineral Surveyor

UNITED STATES DEPARTMENT OF THE INTERIOR
BUREAU OF LAND MANAGEMENT

Cheyenne, Wyoming *May 22, 1964*

I hereby certify that this plat of Mineral Survey No. 652, Wyoming, strictly conformable to the field notes of said survey which have been examined and approved.

Dale H. Long
Chief, Division of Engineering.