Click Here for Field Notes

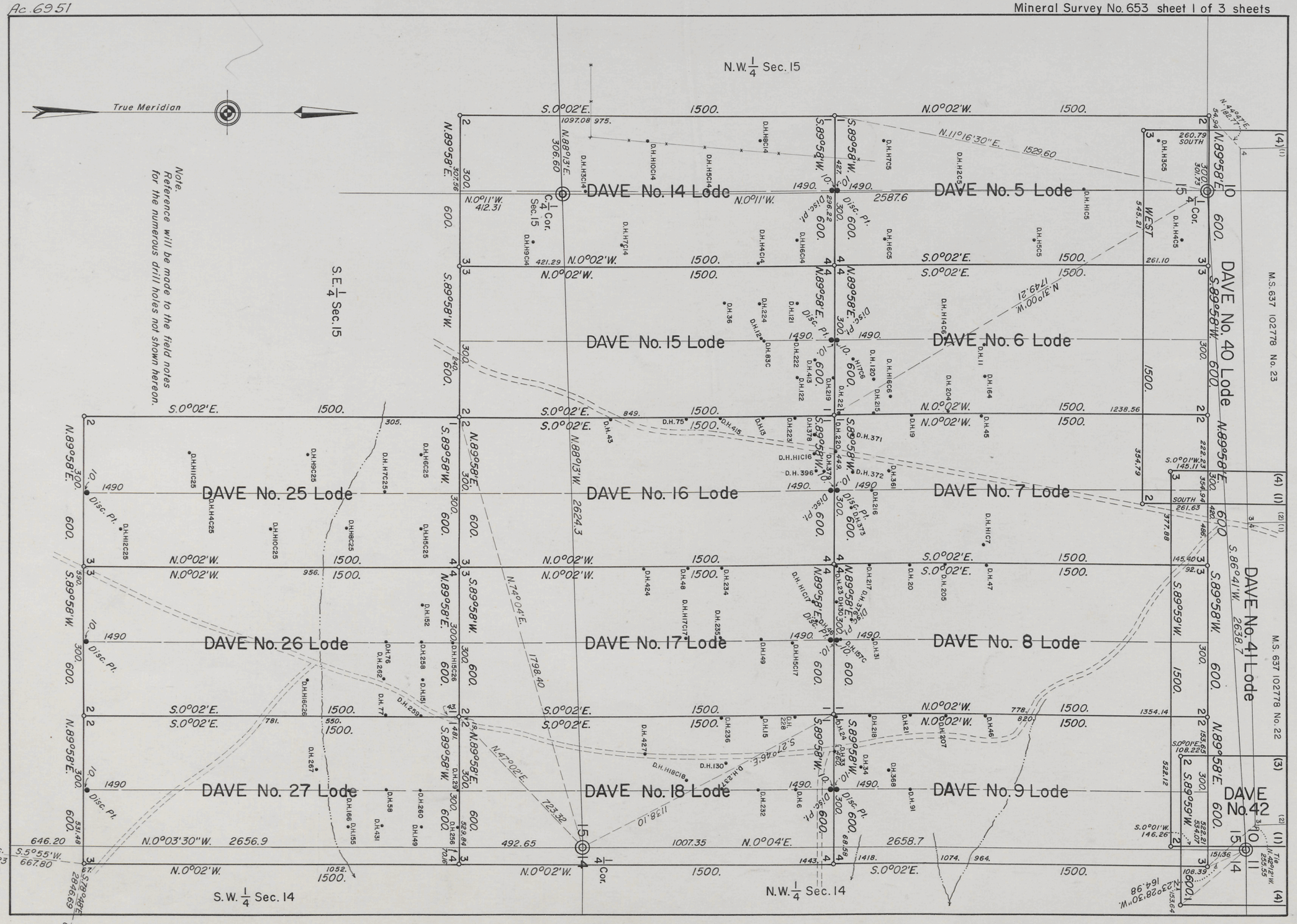

653-1

ENT. NO.-------- NOTES
PAT. NO. 49690026 V. -----
C. S. NO.- ------ P.-------

Ac. 6952

Mineral Survey No. 653 sheet 2 of 3 sheets

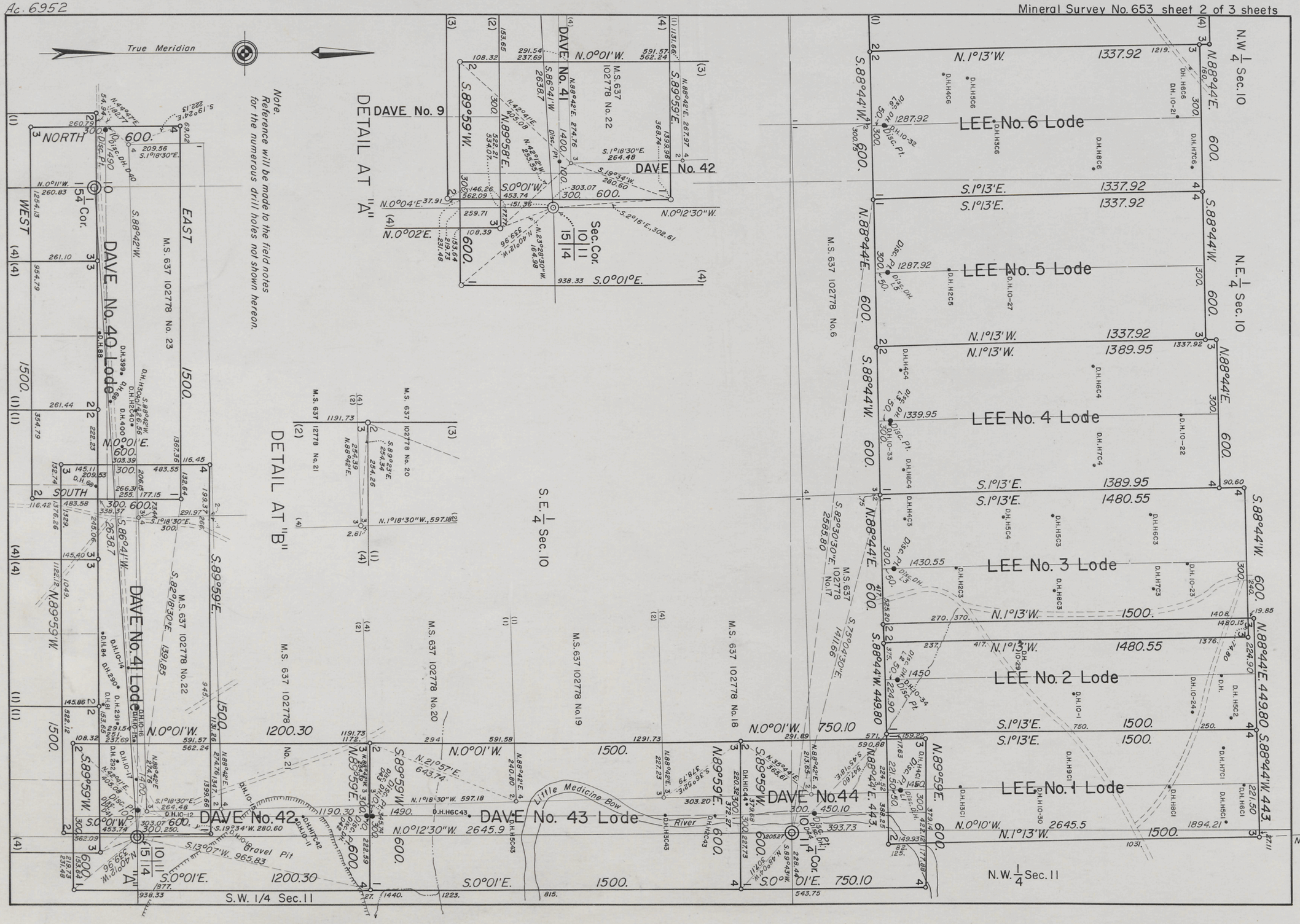

653-2

Ac. 6953

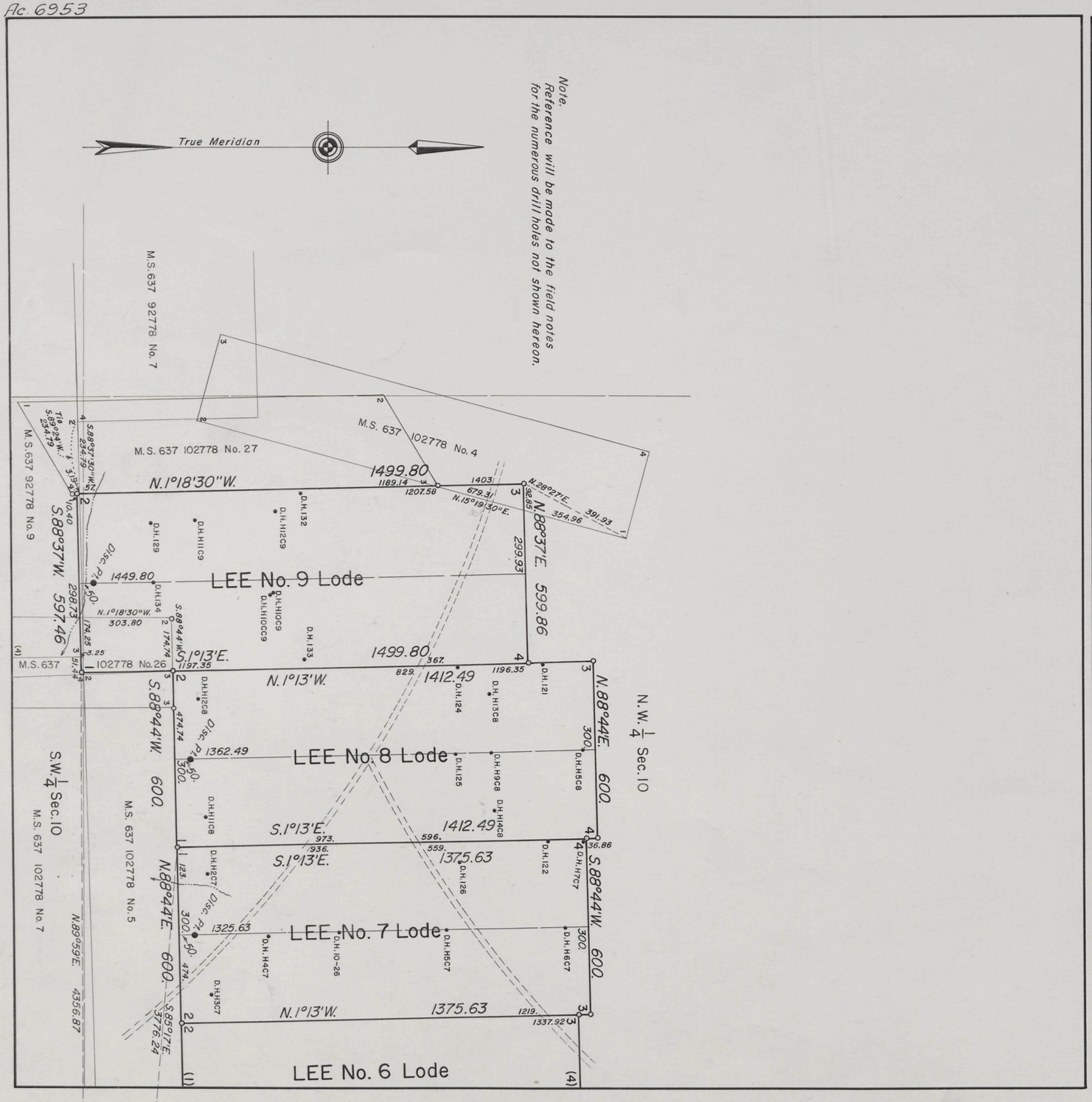

653-3

MINERAL SURVEY No.653 WYOMING

CLAIM OF

PETROTOMICS COMPANY

KNOWN AS THE

LEE Nos. 1 to 9 Lodes, DAVE Nos. 5 to 9, 14 to 18, 25 to 27, 40 to 44 Lodes Inclusive.

SITUATE IN

Secs. 10, 11, 14 & 15, T. 27 N., R. 78 W., 6th. P.M.
CARBON COUNTY

0 50 100 200 300 400 500 600 700 800 900 1000
FEET

Magnetic Declination 15°10'E.

Surveyed April, 1963 to January, 1964
By Robert Jack Smith, Mineral Surveyor

UNITED STATES DEPARTMENT OF THE INTERIOR
BUREAU OF LAND MANAGEMENT

Cheyenne, Wyoming *May 6, 1964*

I hereby certify that this plat of Mineral Survey No. 653, Wyoming, is strictly conformable to the field notes of said survey which have been examined and approved.

Dale H. Long

Chief, Division of Engineering