Click Here for Field Notes

6948

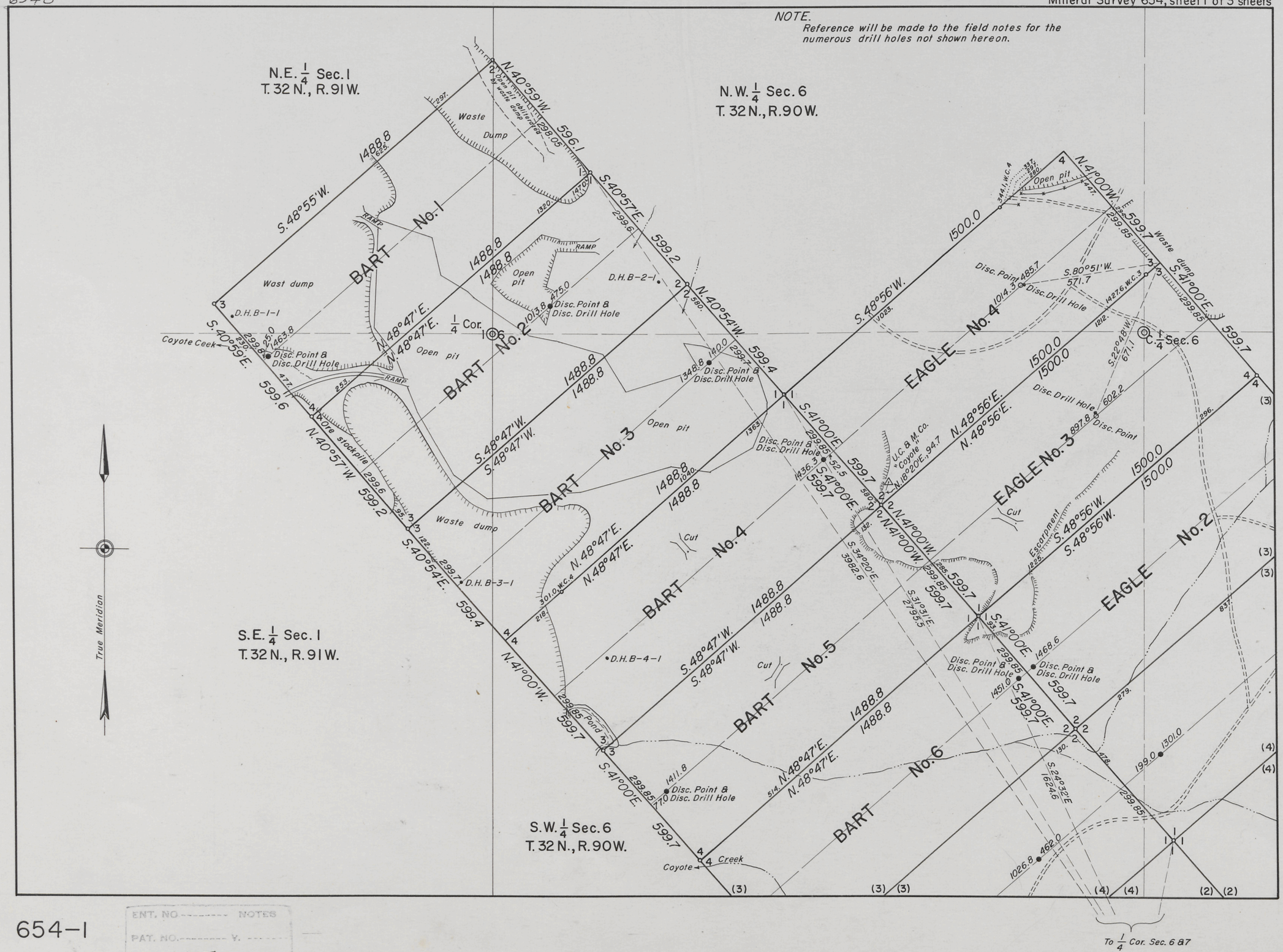

654-1

ENT. NO. -------- NOTES
PAT. NO. -------- Y. -------
C. S. NO. 365 --- P. --------

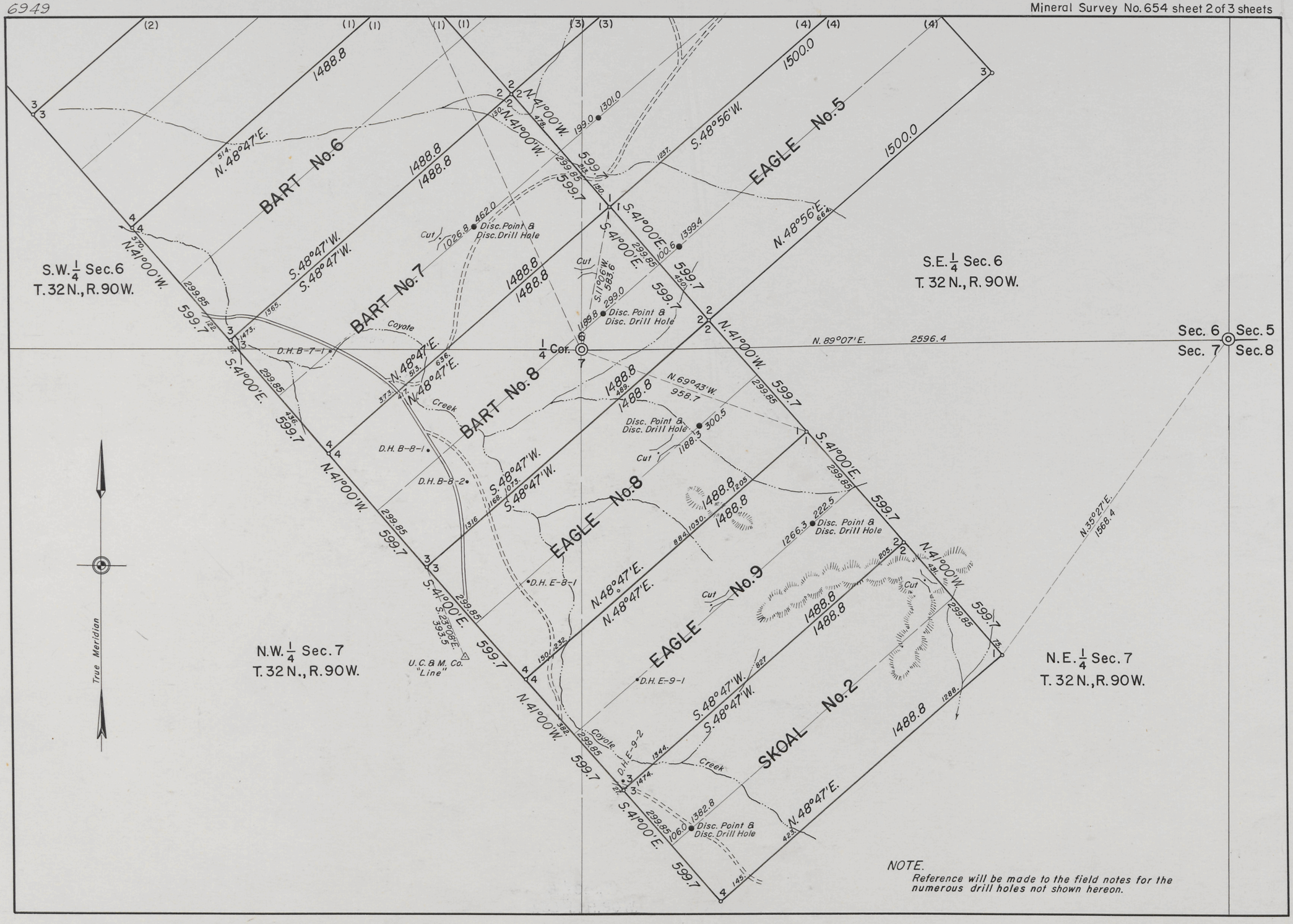

654-2

ENT. NO. -------- NOTES
PAT. NO. -------- Y. -------
C. S. NO. 366 -- P. --------

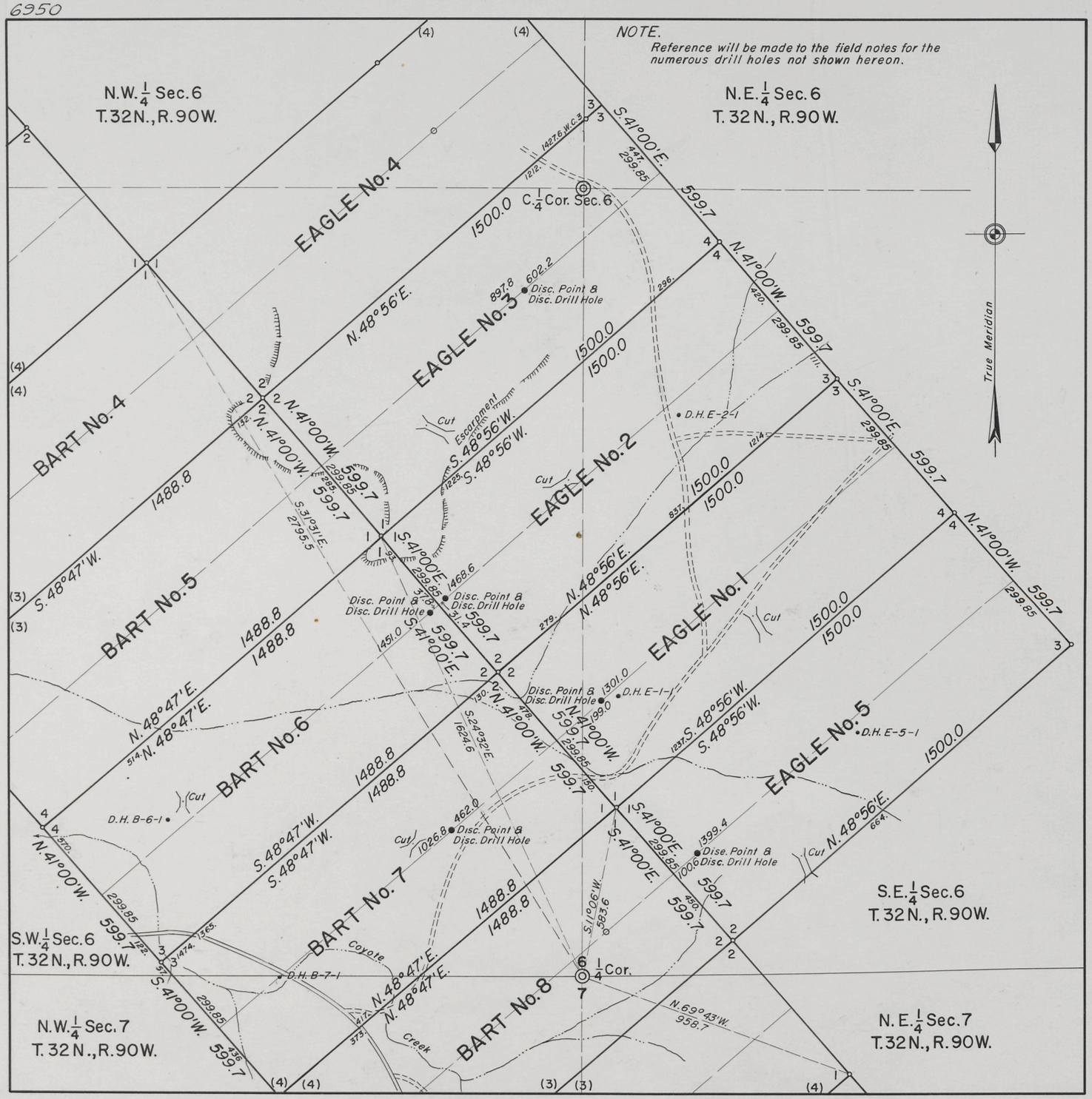

MINERAL SURVEY No. 654 WYOMING

CLAIM OF

UTAH CONSTRUCTION AND MINING CO.

KNOWN AS THE

BART No's. 1, 2, 3, 4, 5, 6, 7 and 8,
EAGLE No's. 1, 2, 3, 4, 5, 8 and 9,
and SKOAL No. 2 Lodes

SITUATE IN

Sec. 6 and 7 T. 32 N., R. 90 W.,
and
Sec. 1 T. 32 N., R. 91 W., 6th. P.M.
FREMONT COUNTY

Magnetic Declination, 15° 15' E.

Surveyed April 19, 1963 to July 29, 1963
By John V. Meldrum, Mineral Surveyor

UNITED STATES DEARTMENT OF THE INTERIOR
BUREAU OF LAND MANAGEMENT

Cheyenne, Wyoming. *March 2, 1964*

I hereby certify that this plat of Mineral Survey No. 654, Wyoming, is strictly conformable to the field notes of said survey which have been examined and approved.

Dale H. Long

Chief, Division of Engineering.

654-3

ENT. NO. ------- NOTES
PAT. NO. 4969001 9 V. ------
C. S. NO. 365 P. ------