Cancellation Notice for this Plat

Click Here for Field Notes

7104



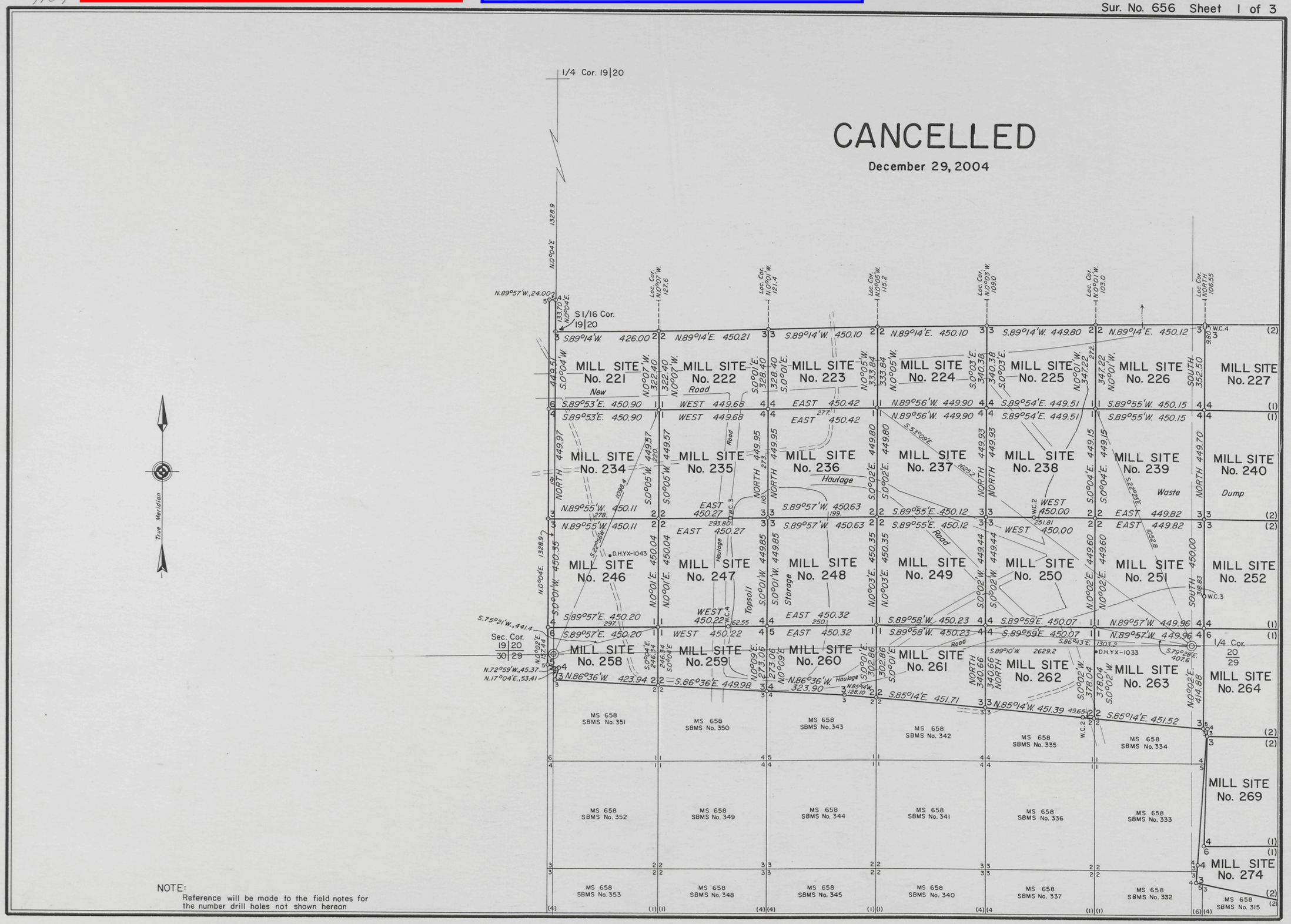


NOTE:
Reference will be made to the field notes for the number drill holes not shown hereon

656-1

7105



# CANCELLED

December 29, 2004

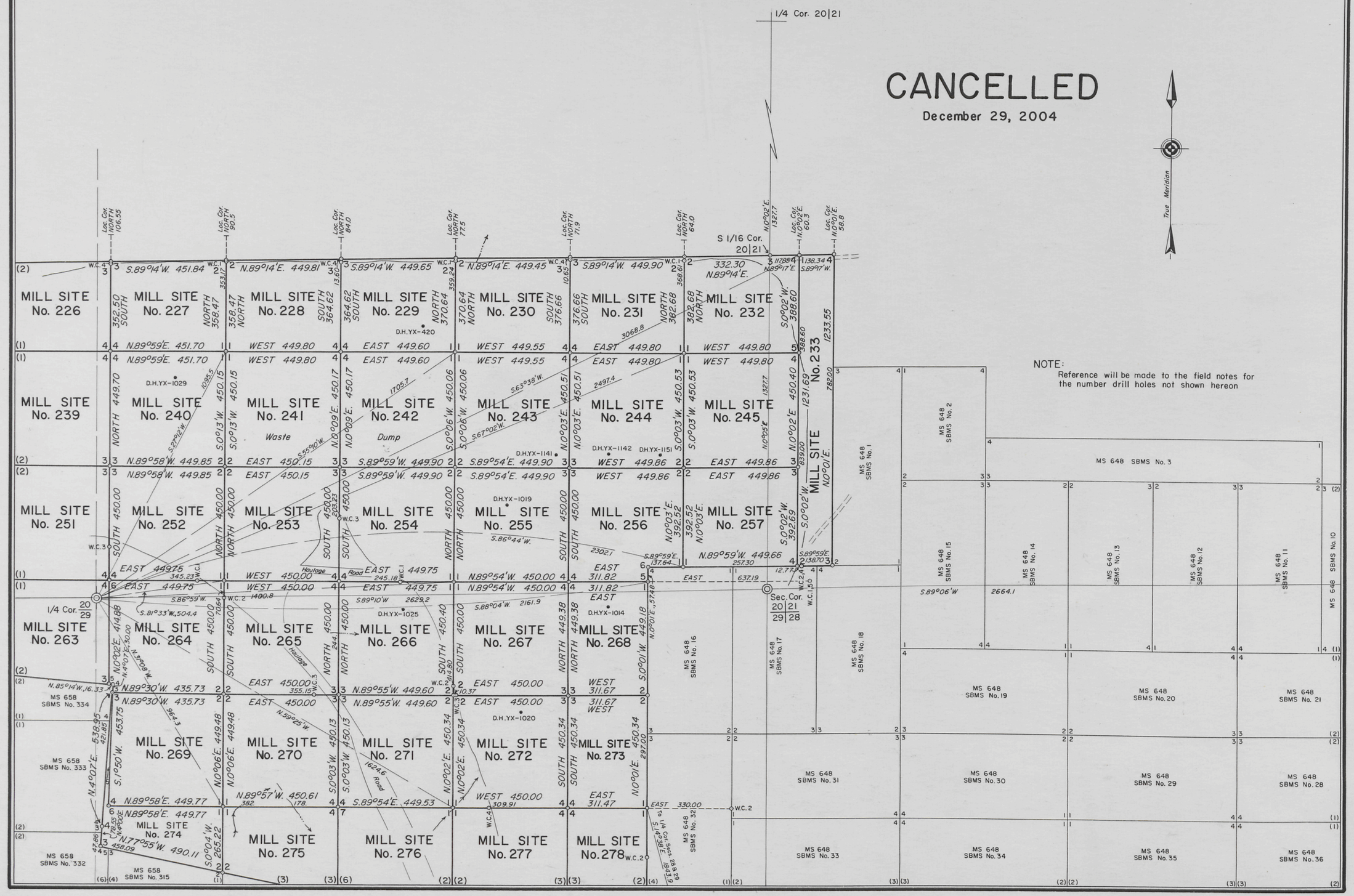


NOTE:
Reference will be made to the field notes for the number drill holes not shown hereon

656-2

7106



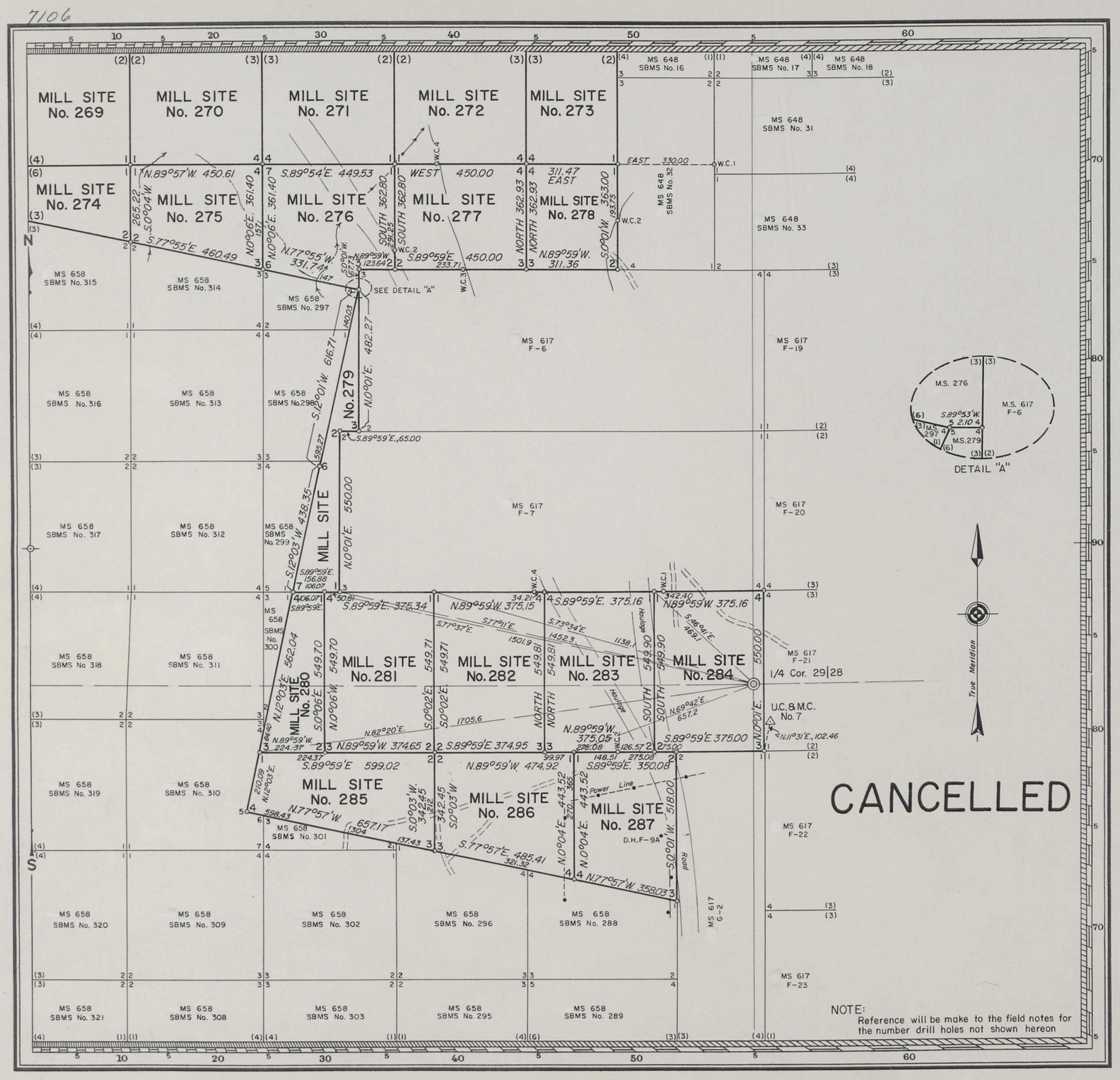


NOTE:
Reference will be make to the field notes for the number drill holes not shown hereon

# MINERAL SURVEY NO. 656 WYOMING

CLAIM OF

UTAH CONSTRUCTION AND MINING COMPANY

KNOWN AS THE

SHIRLEY BASIN MILL SITES
Nos. 221 to 287, Inclusive

SITUATE IN
Secs. 19, 20, 21, 28, 29 & 30, T. 28 N., R. 78 W., 6th P.M.
Carbon County

## CANCELLED

**December 29, 2004**

0 50 100 200 300 400 500 600
Feet
Magnetic Declination, 14° 30' E.

Surveyed, May 14, 1969 to August 21, 1969
By John V. Meldrum, Mineral Surveyor

*UNITED STATE DEPARTMENT OF THE INTERIOR*
*BUREAU OF LAND MANAGEMENT*

*Cheyenne, Wyoming* *January 25, 1971*

*I hereby certify that this plat of Mineral Survey No. 656, Wyoming, is strictly conformable to the field notes of said survey which have been examined and approved.*

John T. Wasselinger
*Chief, Division of Engineering*

656-3

GPO 856368