Cancellation Notice for this Plat

Click Here for Field Notes-Part 1

Click Here for Field Notes-Part 2

7108

NOTE:
Reference will be made to the field notes for the number drill holes not shown hereon

CANCELLED

December 29, 2004

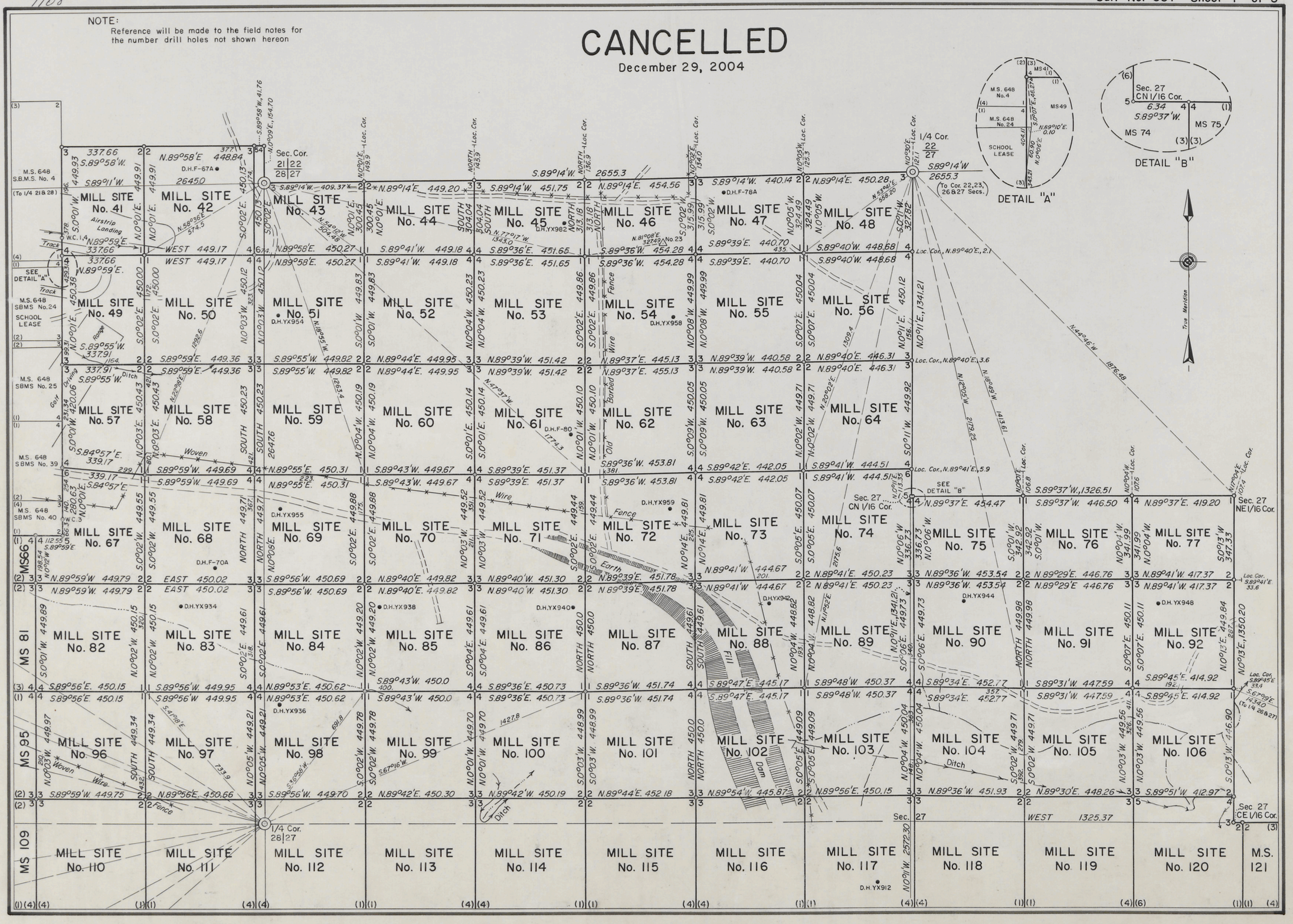

657-1

CANCELLED

December 29, 2004

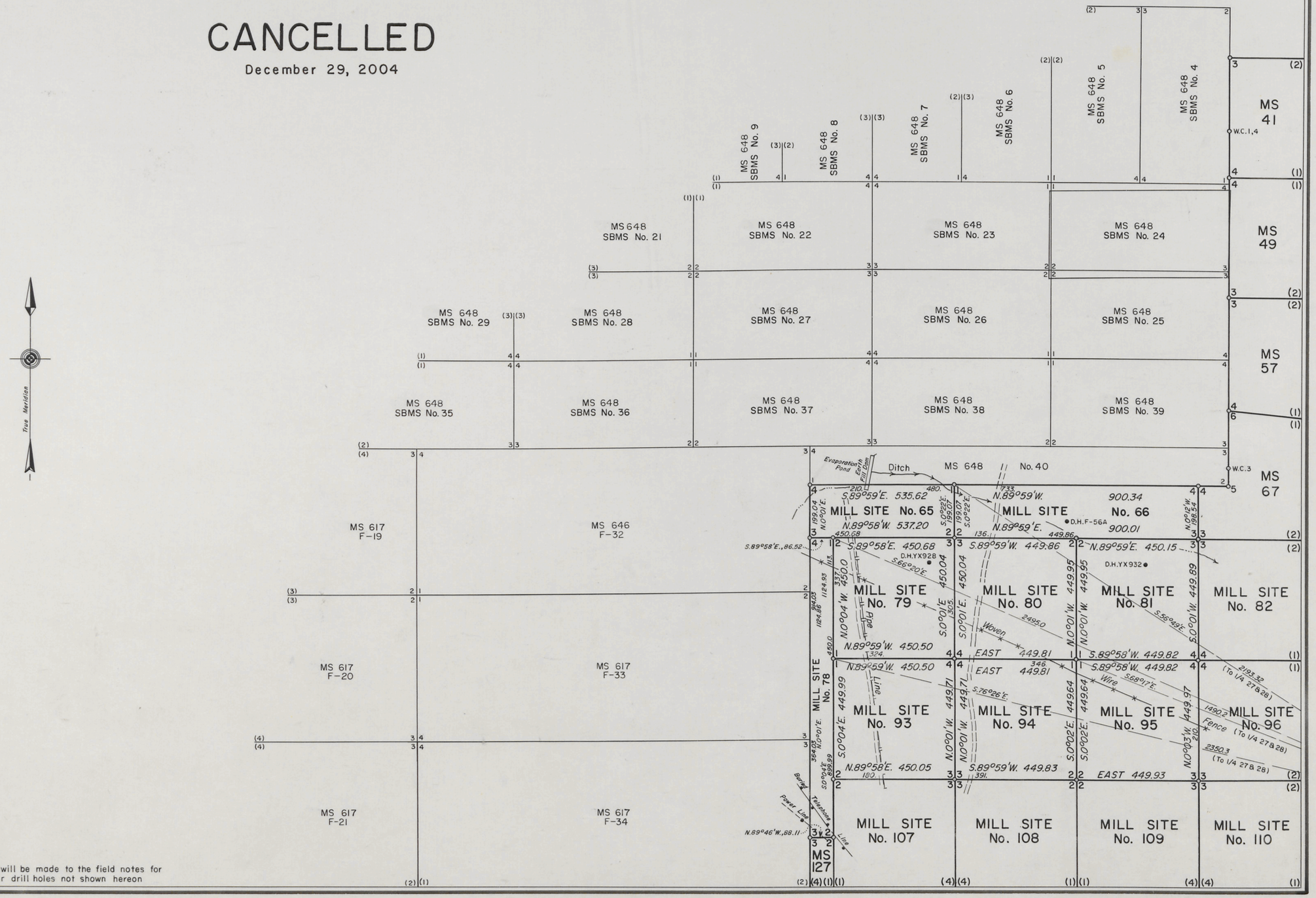

NOTE:
Reference will be made to the field notes for the number drill holes not shown hereon

657-2

7110

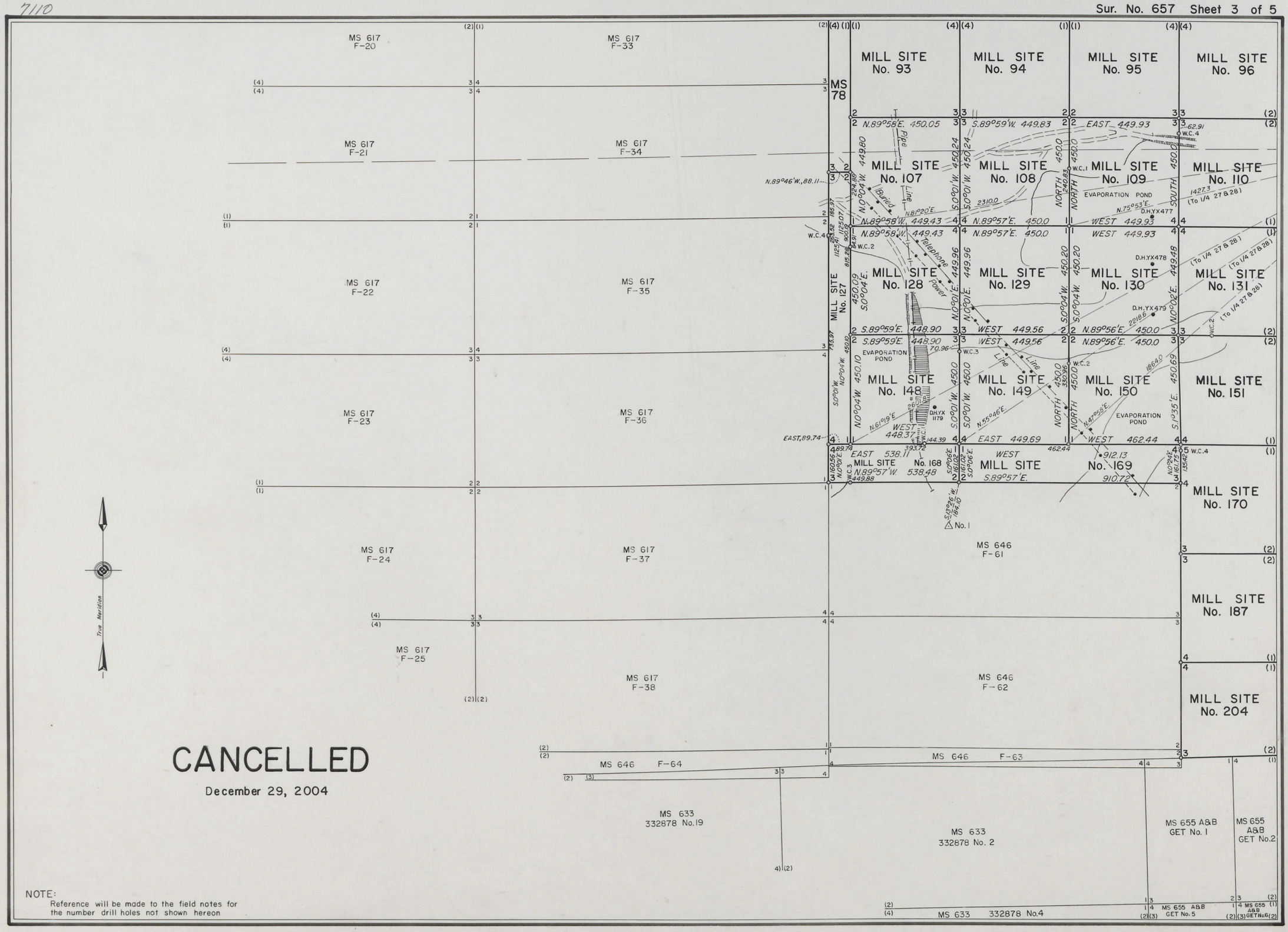

CANCELLED

December 29, 2004

NOTE:
Reference will be made to the field notes for the number drill holes not shown hereon

657-3

7111

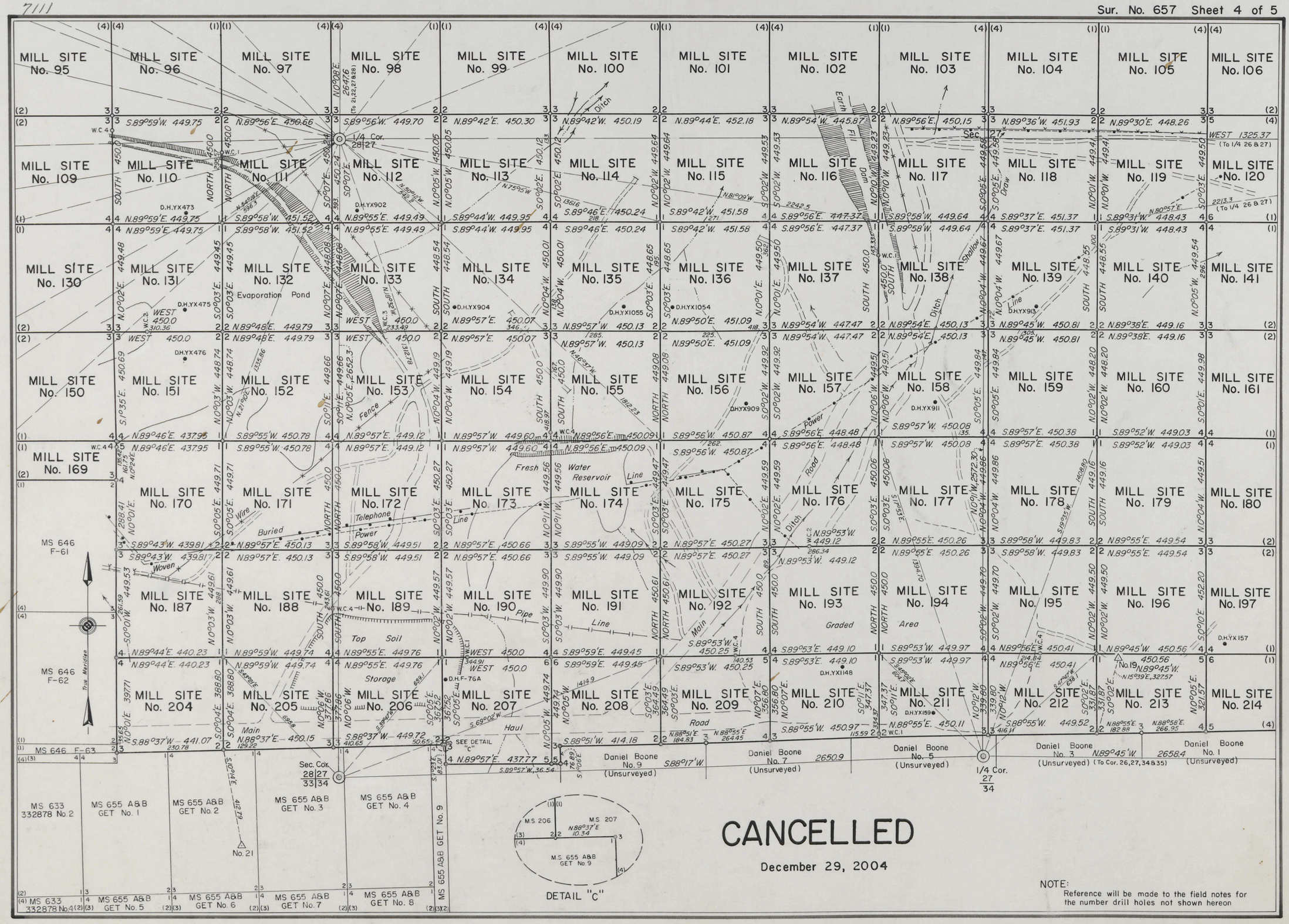

CANCELLED

December 29, 2004

NOTE:
Reference will be made to the field notes for the number drill holes not shown hereon

657-4

CANCELLED

December 29, 2004

7112

Sur. No. 657 Sheet 5 of 5

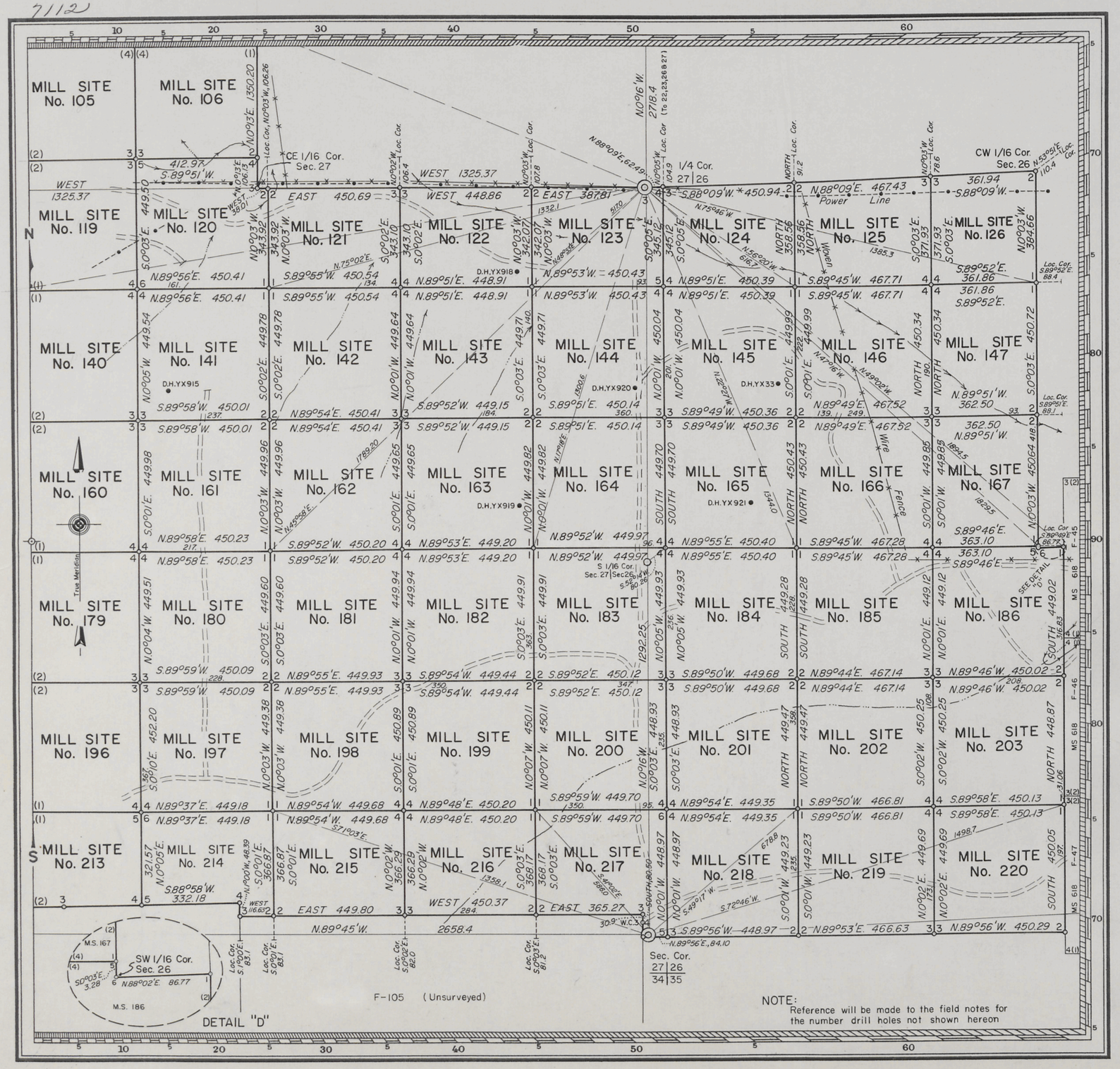

MINERAL SURVEY NO. 657 WYOMING

CLAIM OF

UTAH CONSTRUCTION AND MINING COMPANY

KNOWN AS THE

SHIRLEY BASIN MILL SITES

Nos. 41 to 220, Inclusive

CANCELLED

SITUATE IN

Secs. 21, 26, 27, 28, 34 & 35, T. 28 N., R. 78 W.

Carbon County

0 50 100 200 300 400 500 600

Feet

Magnetic Declination, 14°30'E.

Surveyed, March 20 to August 19, 1969

By John V. Meldrum, Mineral Surveyor

UNITED STATES DEPARTMENT OF THE INTERIOR

BUREAU OF LAND MANAGEMENT

Cheyenne, Wyoming *February 25, 1971*

I hereby certify that this plat of Mineral Survey No. 657, Wyoming, is strictly conformable to the field notes of said survey which have been examined and approved.

John T. Wasseburge

Chief, Division of Engineering

657-5

GPO 856368