7245

Cancellation Notice for this Plat

Click Here for Field Notes-Part 1

Click Here for Field Notes-Part 2

Sur. No. 677 Sheet 1 of 8

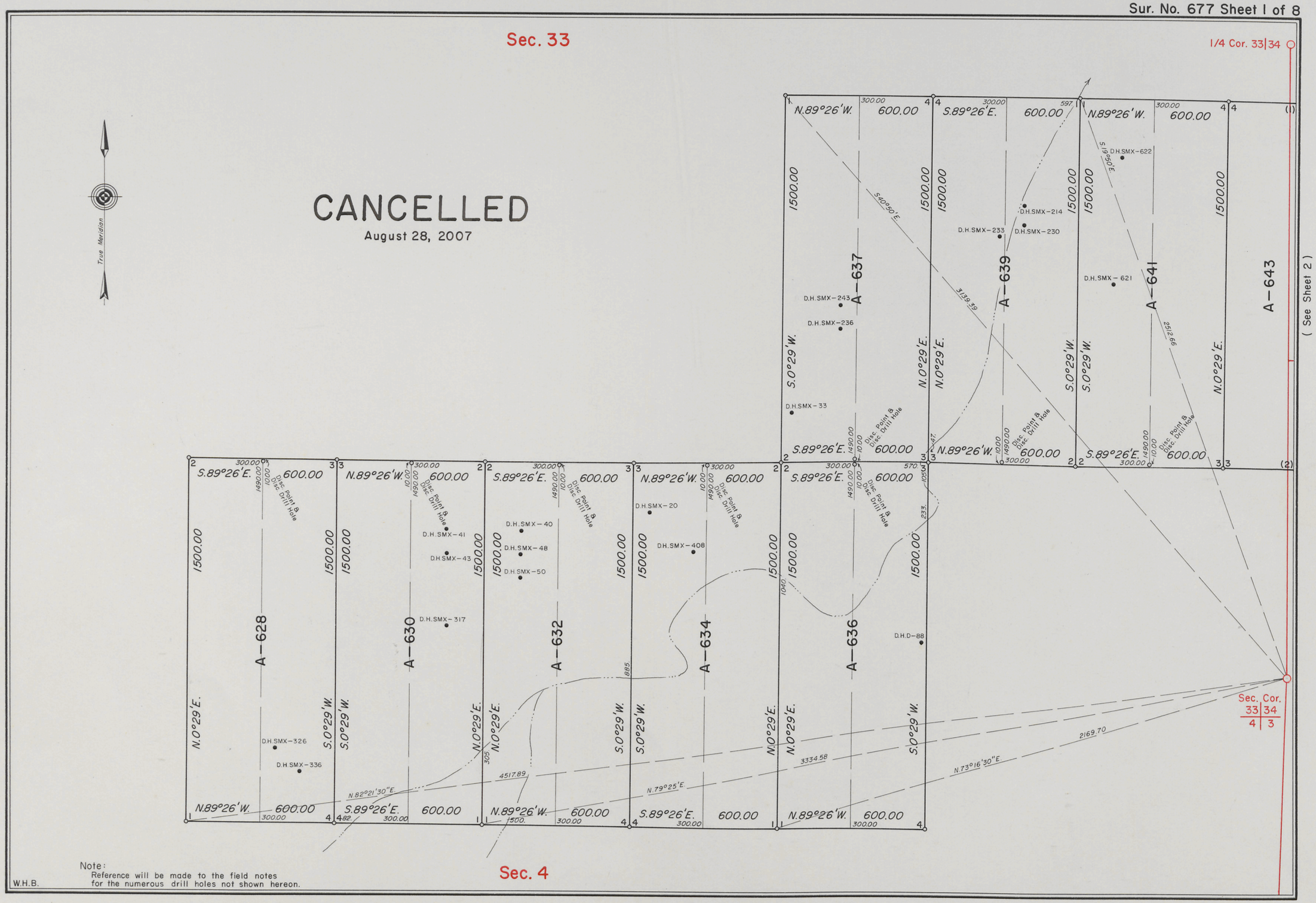

Note:
Reference will be made to the field notes for the numerous drill holes not shown hereon.

W.H.B.

677-1

7246

(See Sheet 1)

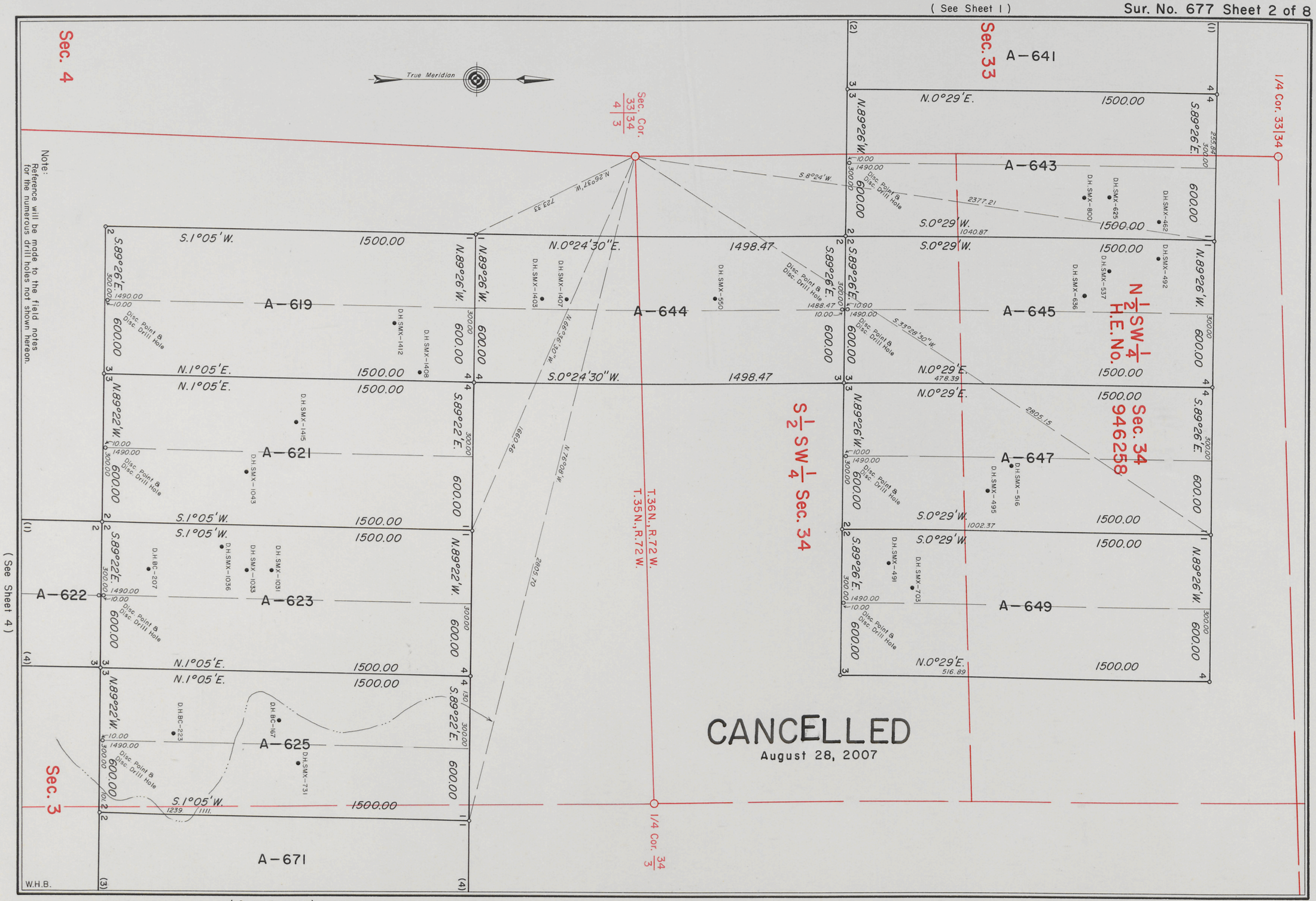

(See Sheet 4)

(See Sheet 3)

677-2

7247

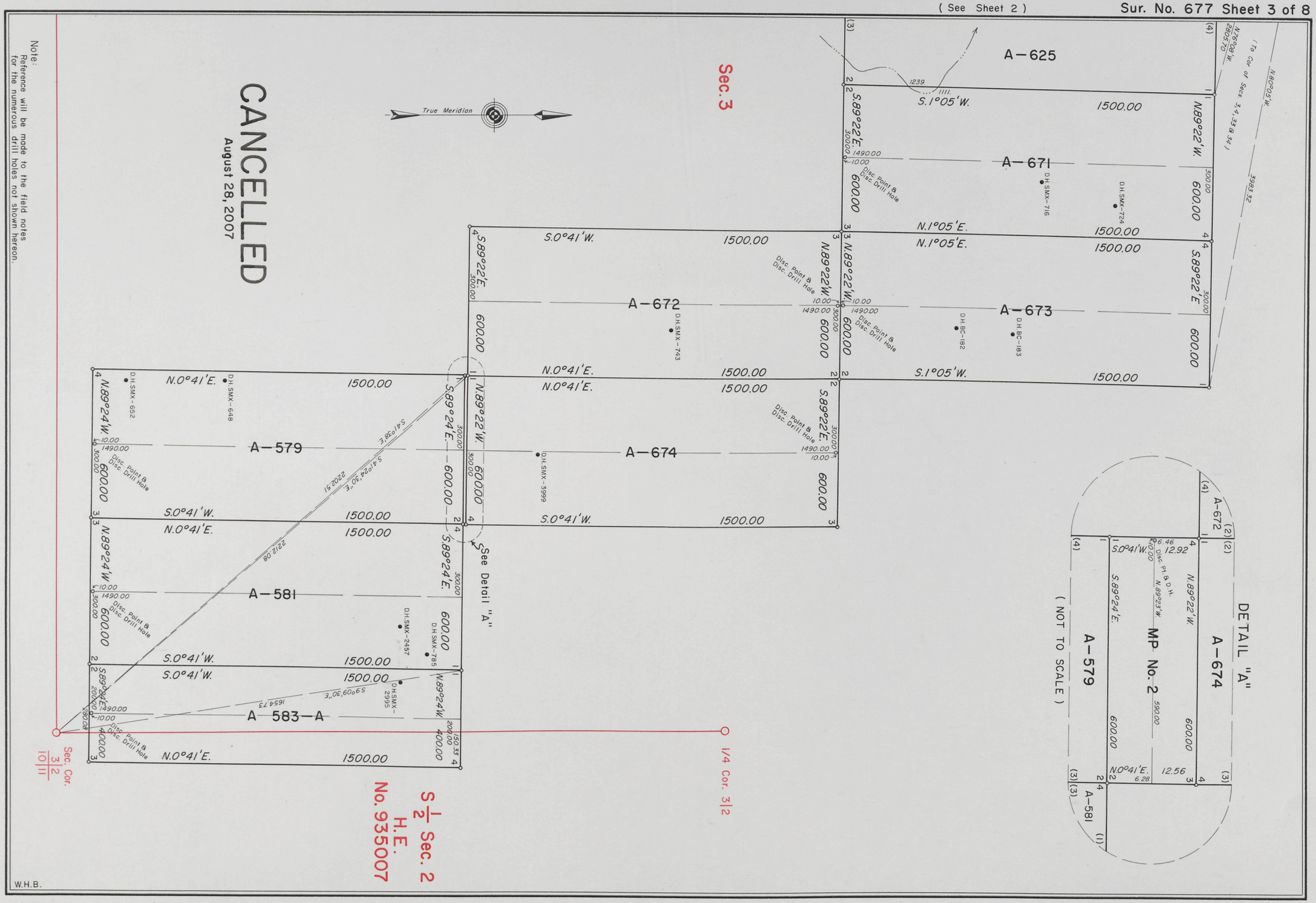

Note:
Reference will be made to the field notes for the numerous drill holes not shown hereon.

677-3

7248

(See Sheet 2)

(See Sheet 3)

Note.
Reference will be made to the field notes for the numerous drill holes not shown hereon.

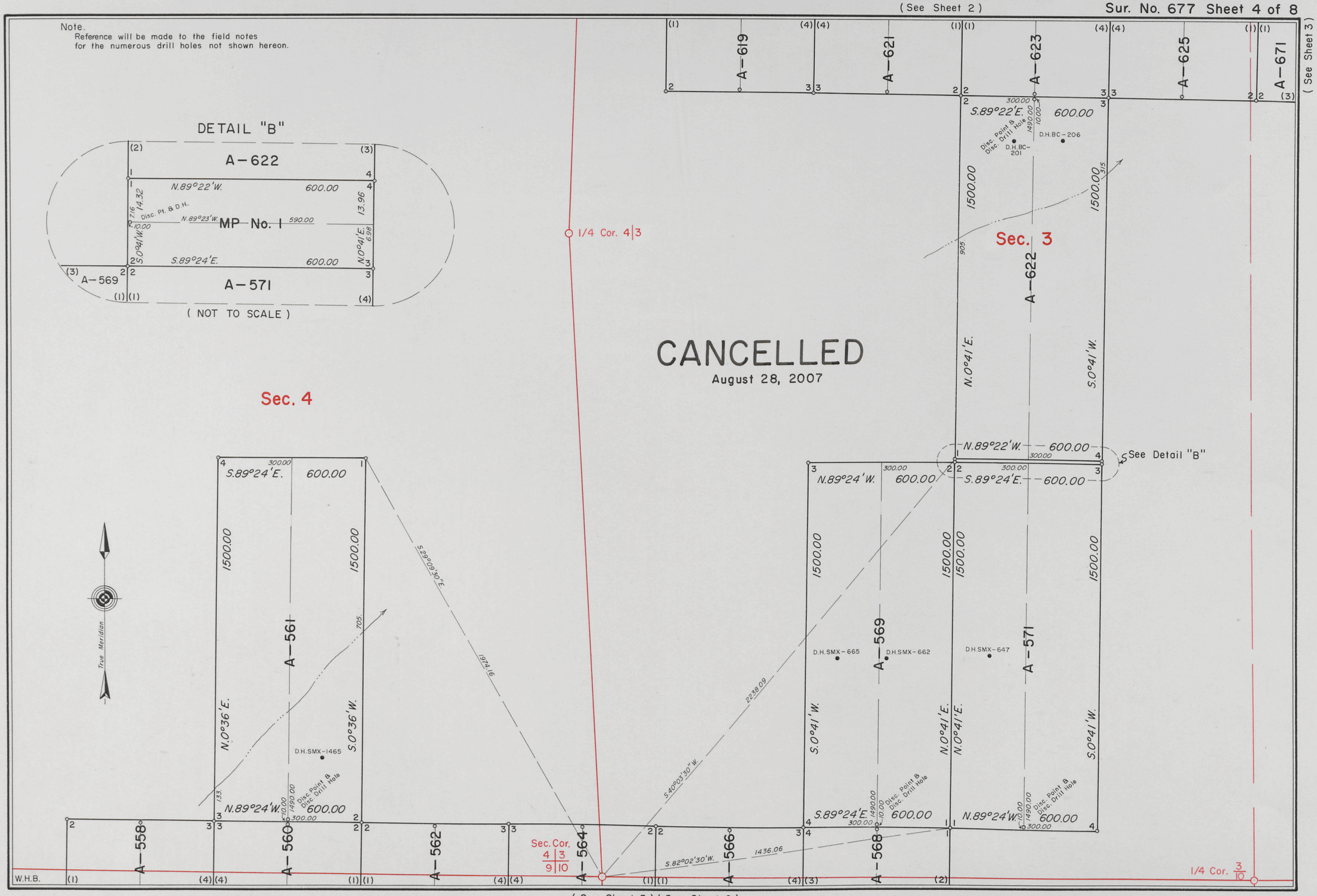

(See Sheet 5) (See Sheet 6)

677—4

7249

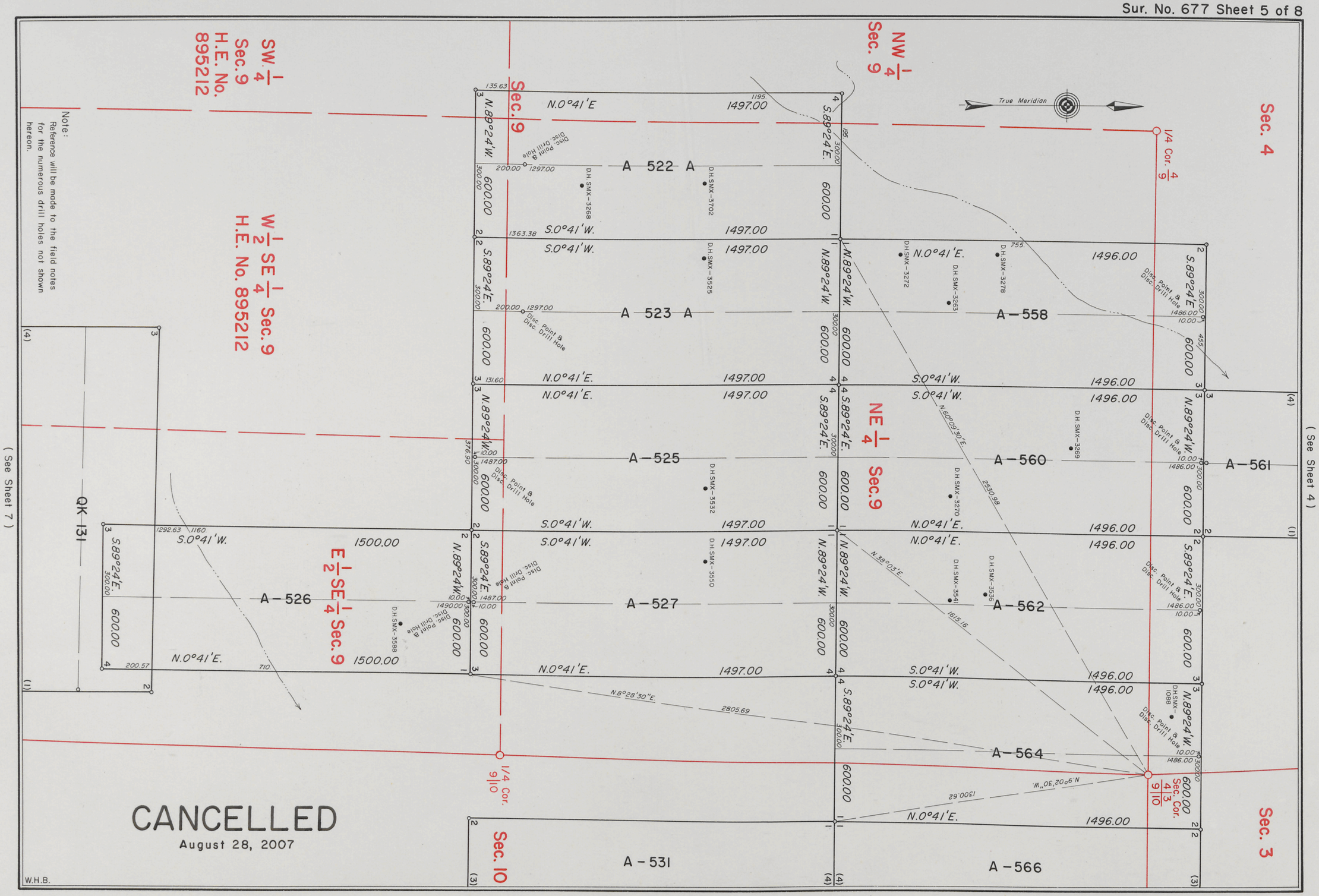

(See Sheet 4)

(See Sheet 7)

(See Sheet 6)

677—5

7250

(See Sheet 5)

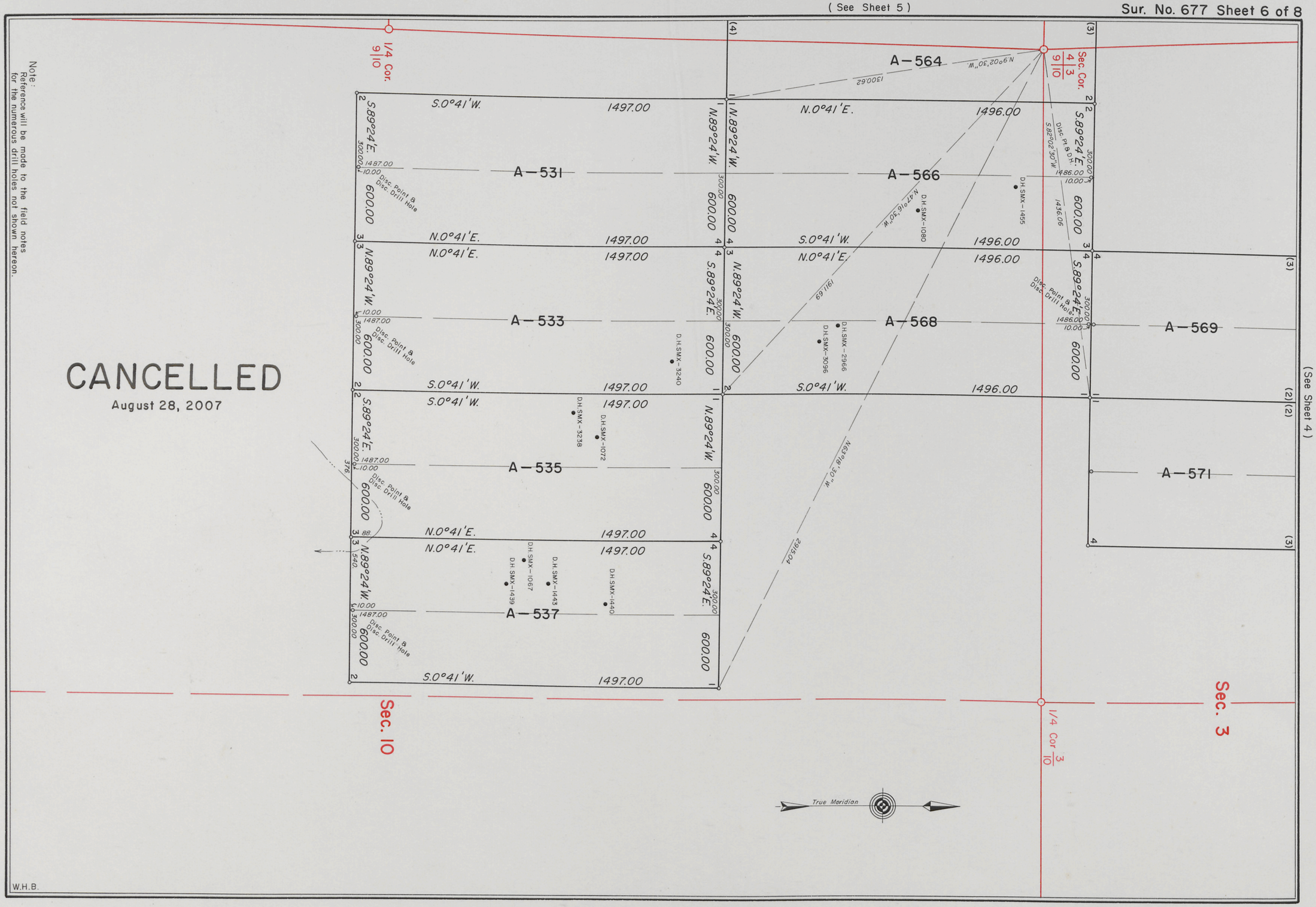

Note:
Reference will be made to the field notes for the numerous drill holes not shown hereon.

CANCELLED
August 28, 2007

(See Sheet 4)

677-6

7251

(See Sheet 5)

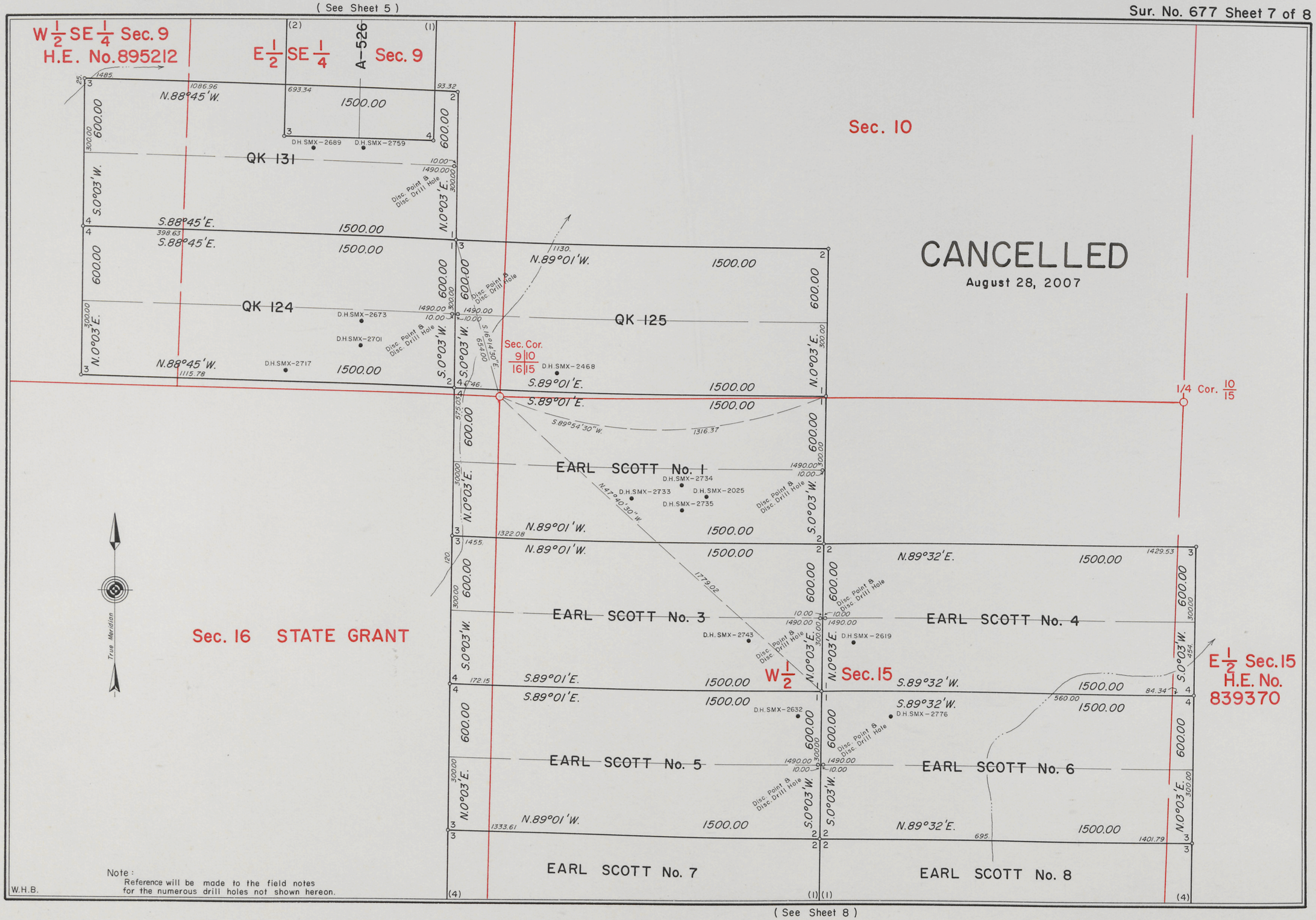

Note:
Reference will be made to the field notes for the numerous drill holes not shown hereon.

(See Sheet 8)

677-7

7252

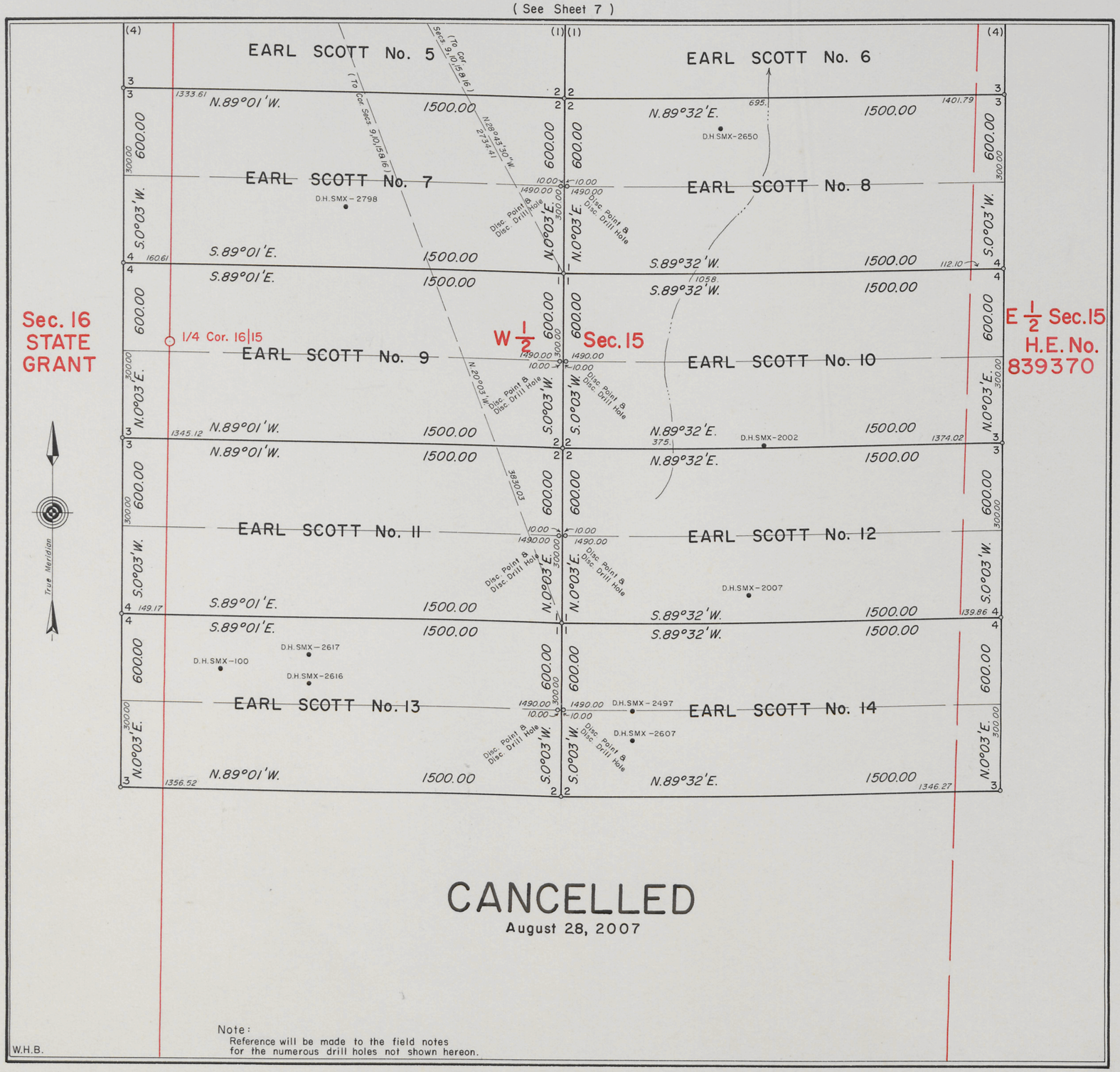

CANCELLED
August 28, 2007

CANCELLED
MINERAL SURVEY No. 677 WYOMING

CLAIM OF

TETON EXPLORATION DRILLING COMPANY, INC.

KNOWN AS THE

A 522 A & 523 A, A-525 to 527, 531, 533, 535, 537, 558, 560 to 562, 564, 566, 568, 569, 571, 579, 581, 619, 621 to 623, 625, 628, 630, 632, 634, 636, 637, 639, 641, 643 to 645, 647, 649 & 671 to 674, A 583-A, QK 124, 125 & 131, EARL SCOTT Nos. 1 & 3 to 14 AND MP Nos. 1 & 2 LODES

SITUATE IN

Secs. 2,3,4,9,10,15 & 16, T.35N., R.72W., 6th P.M.
Secs. 33 & 34, T.36N., R.72W., 6th P.M.
CONVERSE COUNTY
Lat. 43°00'30"N., Long. 105°30'W.,
at Cor. No. 4, Earl Scott No. 7

0 50 100 200 300 400 500 600
Feet
Magnetic Declination, 13°30'E.

Surveyed, June 22, 1971 to June 12, 1972
By William G. Ladd, Mineral Surveyor

UNITED STATES DEPARTMENT OF THE INTERIOR
BUREAU OF LAND MANAGEMENT

Cheyenne, Wyoming *January 24, 1974*

I hereby certify that this plat of Mineral Survey No. 677, Wyoming is strictly conformable to the field notes of said survey which have been examined and approved.

Richard L. Oakes

Chief, Branch of Cadastral Surveys

677—8