7207

Field Notes and Location Notices

(See Sheet 2)

Mineral Survey 684 Sheet No. 1 of 3 Sheets

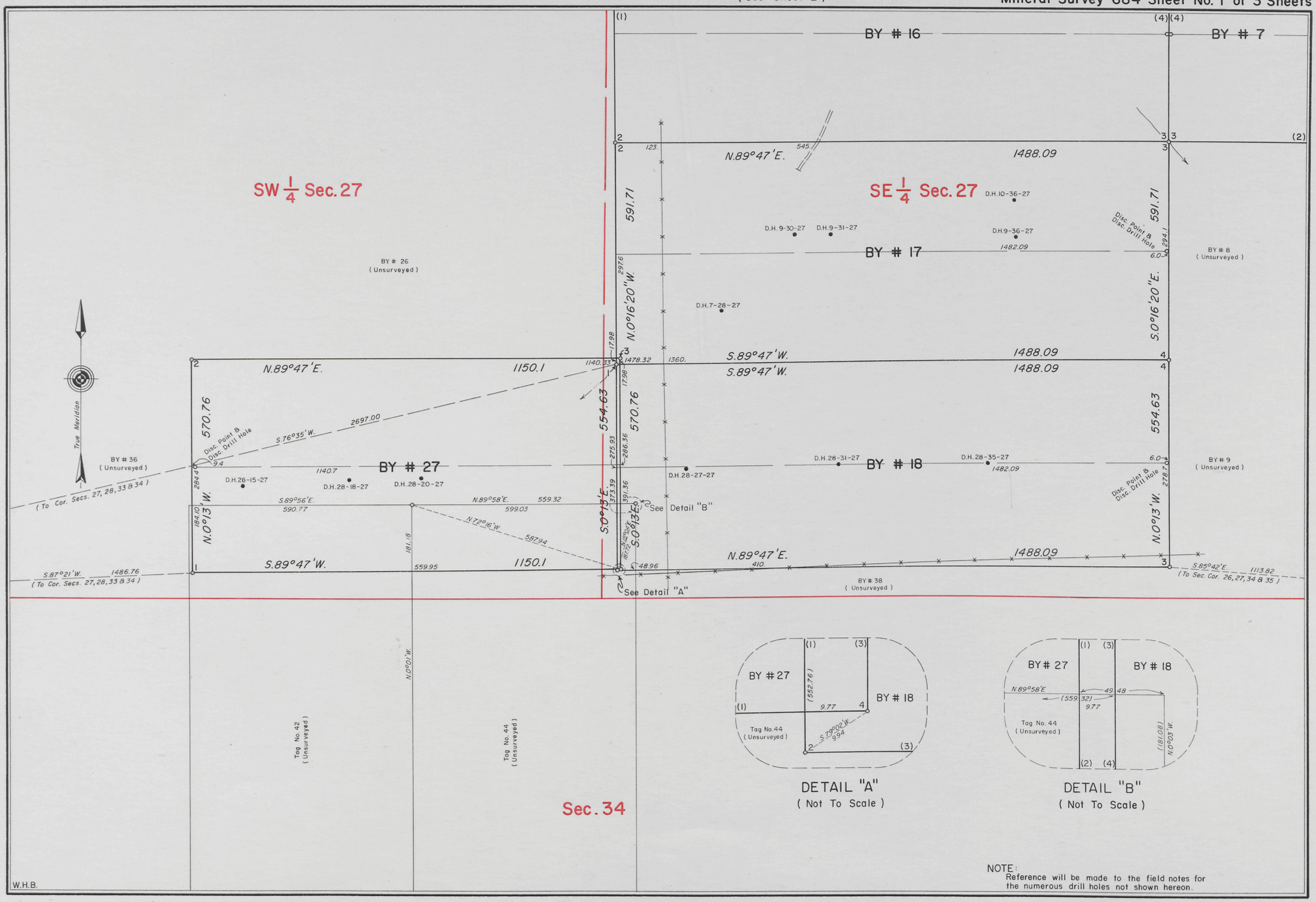

NOTE:
Reference will be made to the field notes for the numerous drill holes not shown hereon.

684-1

7208

(See Sheet 3)

Mineral Survey No. 684 Sheet No. 2 of 3 Sheets

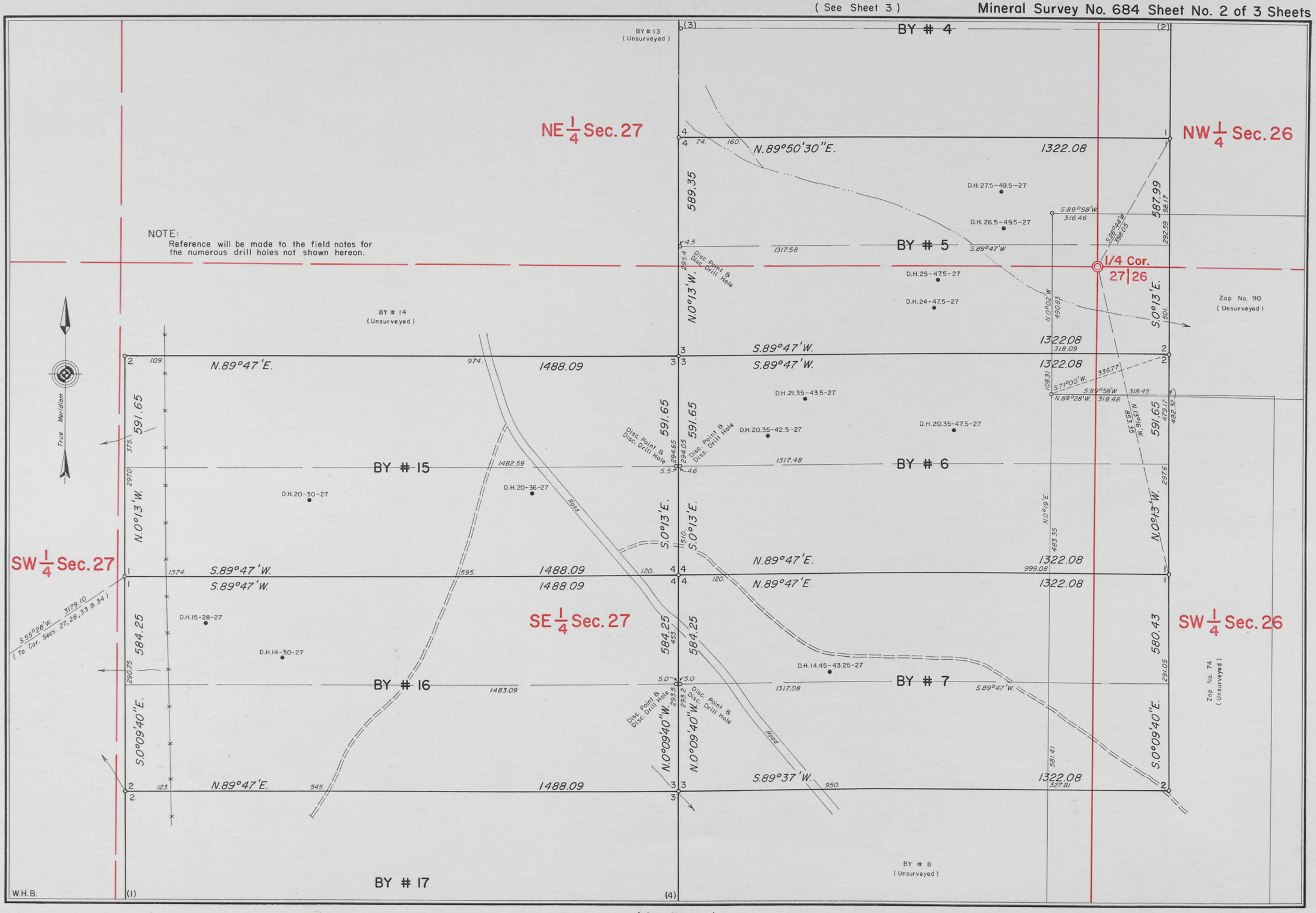

(See Sheet 1)

684-2

7209

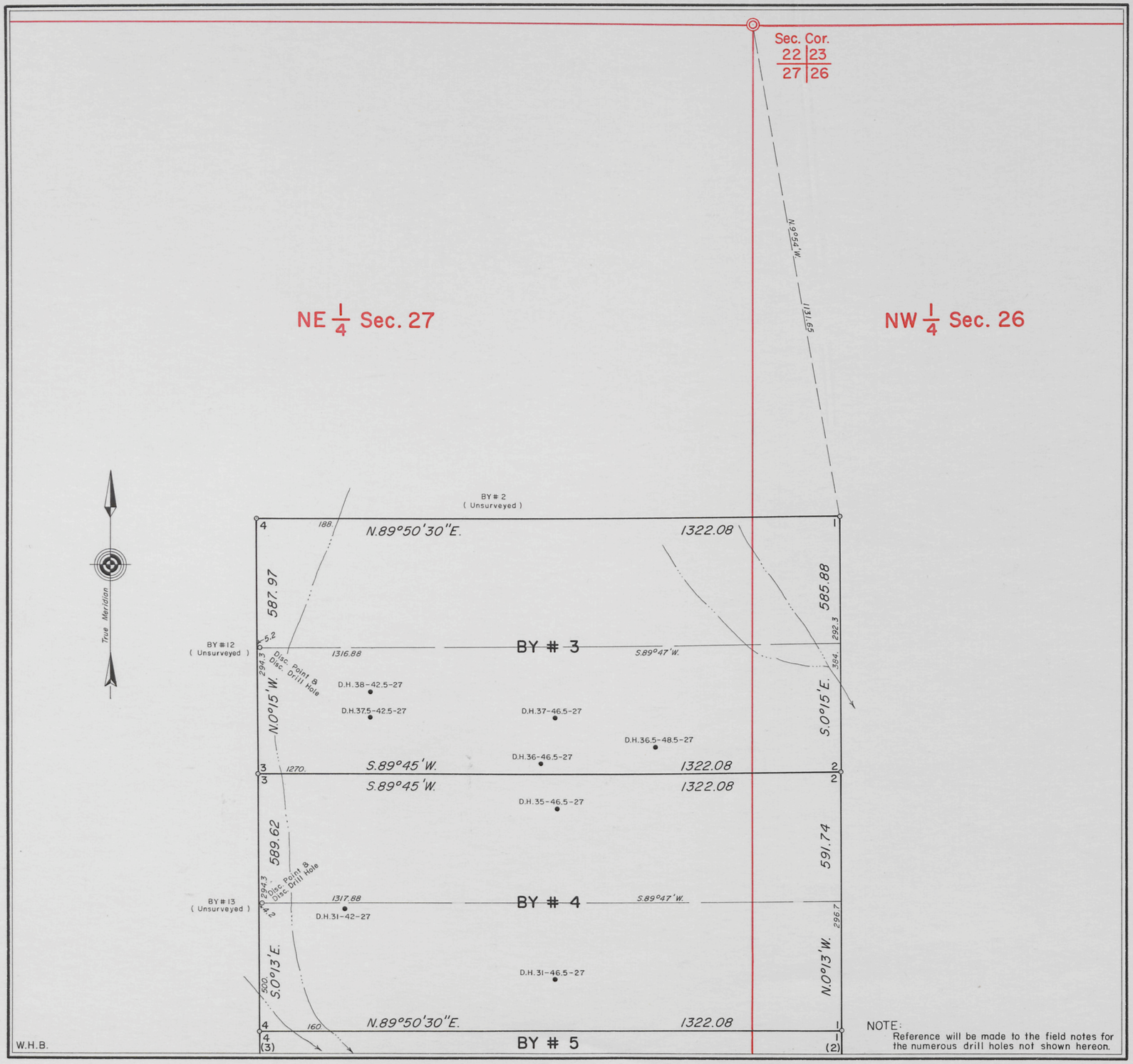

NOTE:
Reference will be made to the field notes for the numerous drill holes not shown hereon.

(See Sheet 2)

MINERAL SURVEY NO. 684 WYOMING

CLAIM OF

HUMBLE OIL AND REFINING COMPANY

KNOWN AS THE

BY # 3 to # 7, # 15 to # 18 AND # 27 LODES

SITUATE IN

Secs. 26 & 27, T.36N., R.74W., 6th P.M.
Converse County
Lat. 43°03.6'N., Long. 105°43.0'W.,
at Cor. No. 4, BY # 6

0 50 100 200 300 400 500 600
Feet
Magnetic Declination, 13°30' E.

Surveyed, July 3, 1972 to August 2, 1972
By John V. Meldrum, Mineral Surveyor

UNITED STATES DEPARTMENT OF THE INTERIOR
BUREAU OF LAND MANAGEMENT

Cheyenne, Wyoming *January 16, 1973*

I hereby certify that this plat of Mineral Survey No. 684, Wyoming, is strictly conformable to the field notes of said survey which have been examined and approved.

Richard L. Oakes
Chief, Branch of Cadastral Surveys

684-3