7276 **Field Notes and Location Notices**

(See Sheet 2)

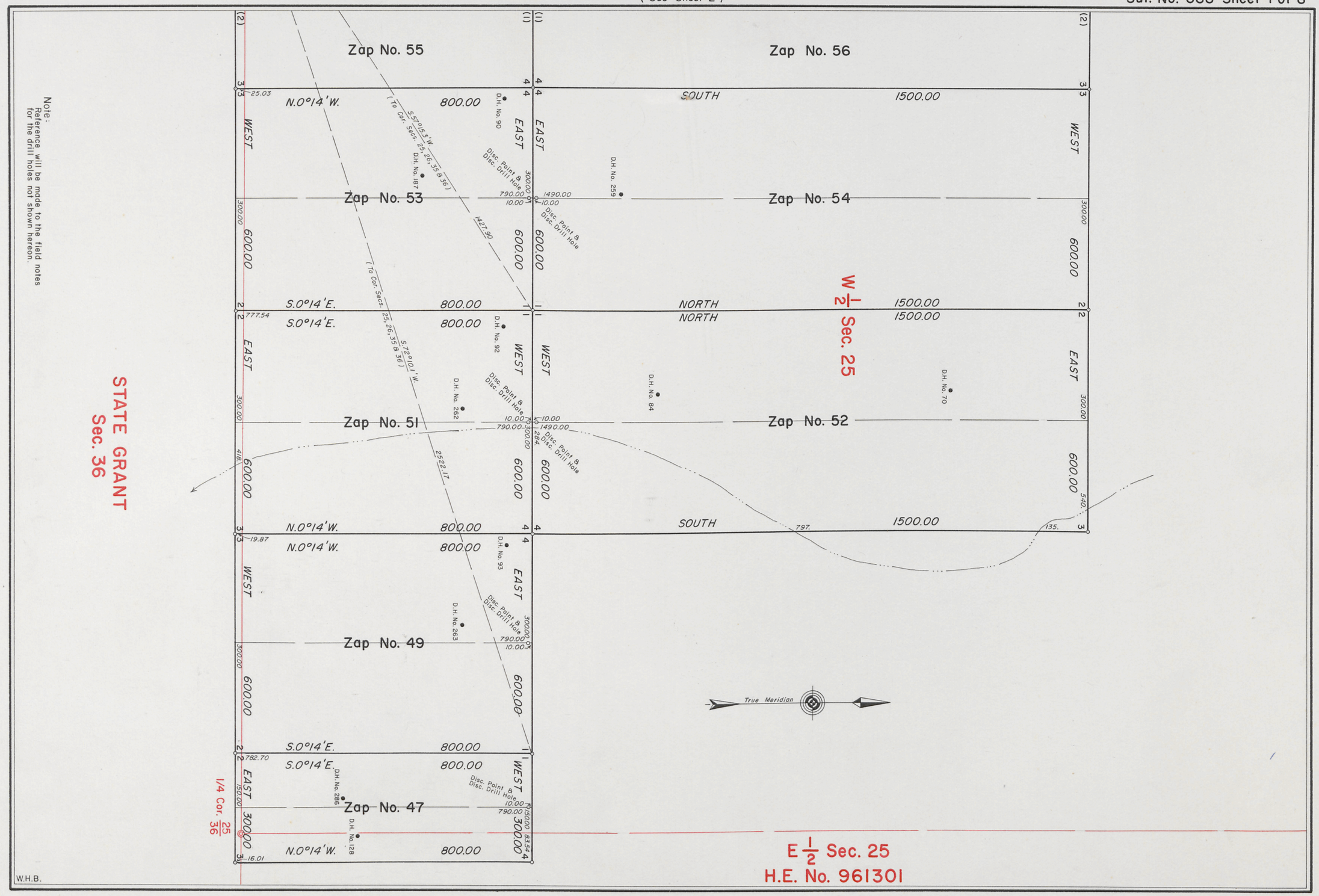

688-1

7277

(See Sheet 3)

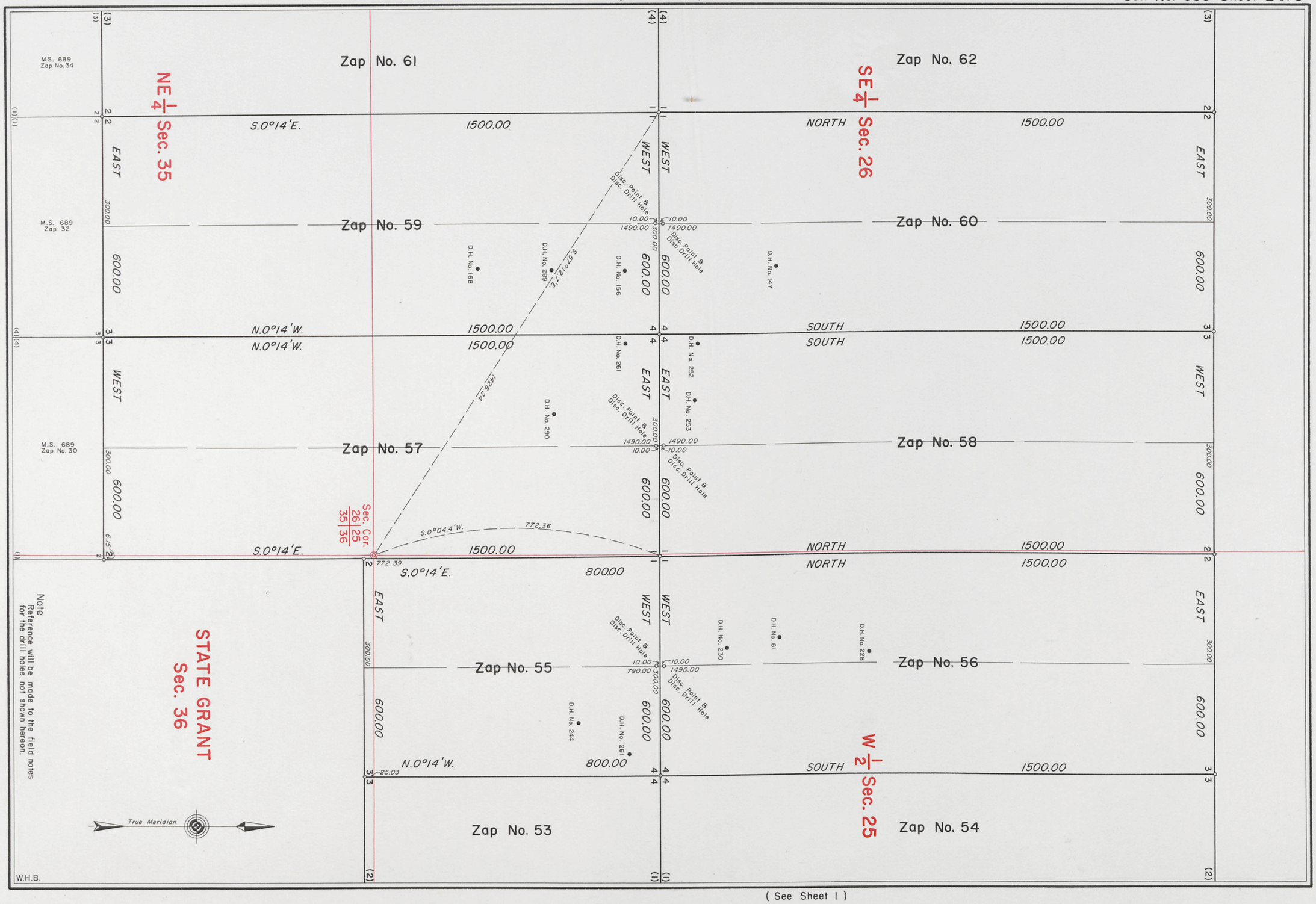

(See Sheet 1)

688-2

7278

(See Sheet 4)

(See Sheet 7)(See Sheet 6)

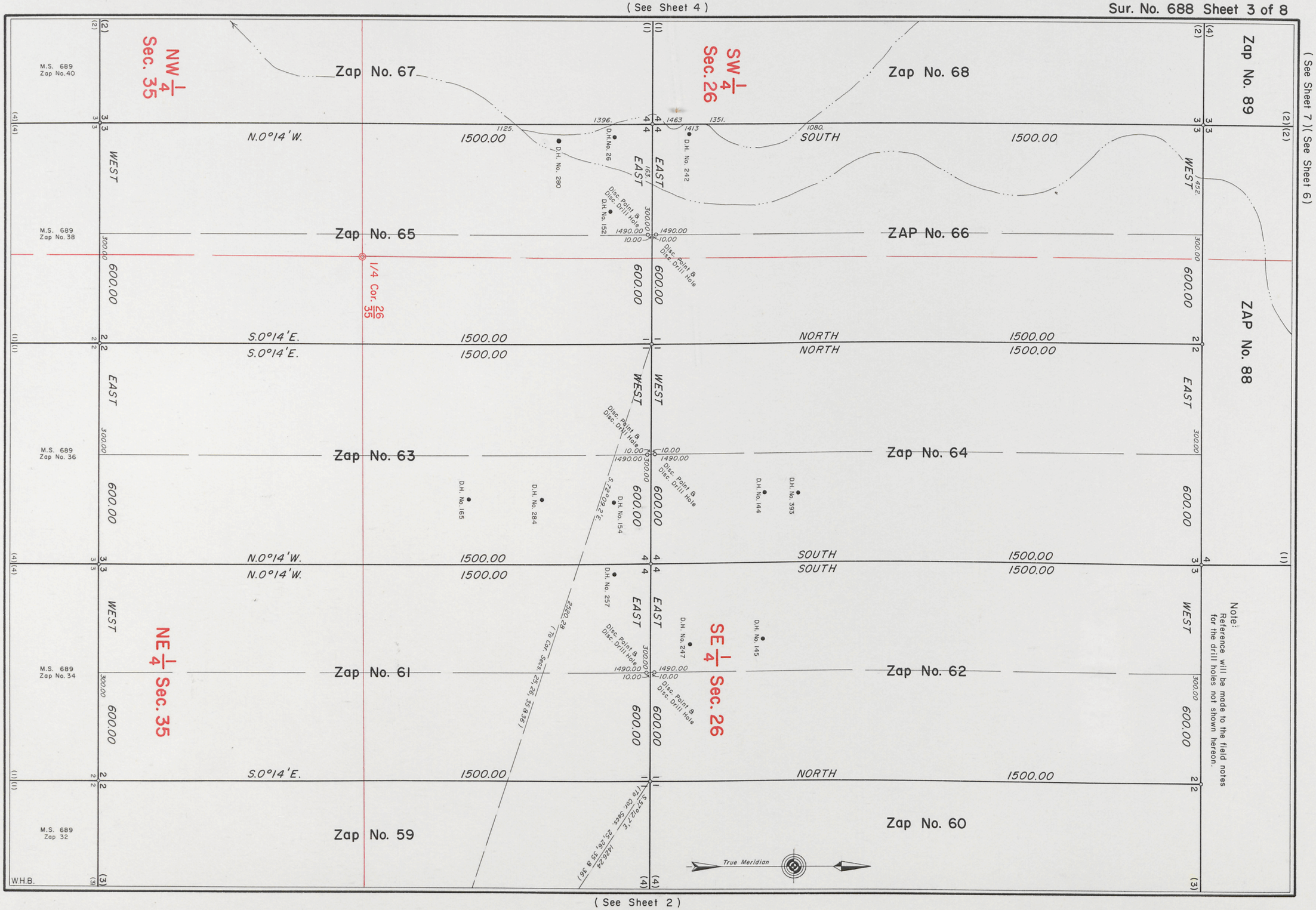

Note:
Reference will be made to the field notes for the drill holes not shown hereon.

(See Sheet 2)

688-3

7279

(See Sheet 5)

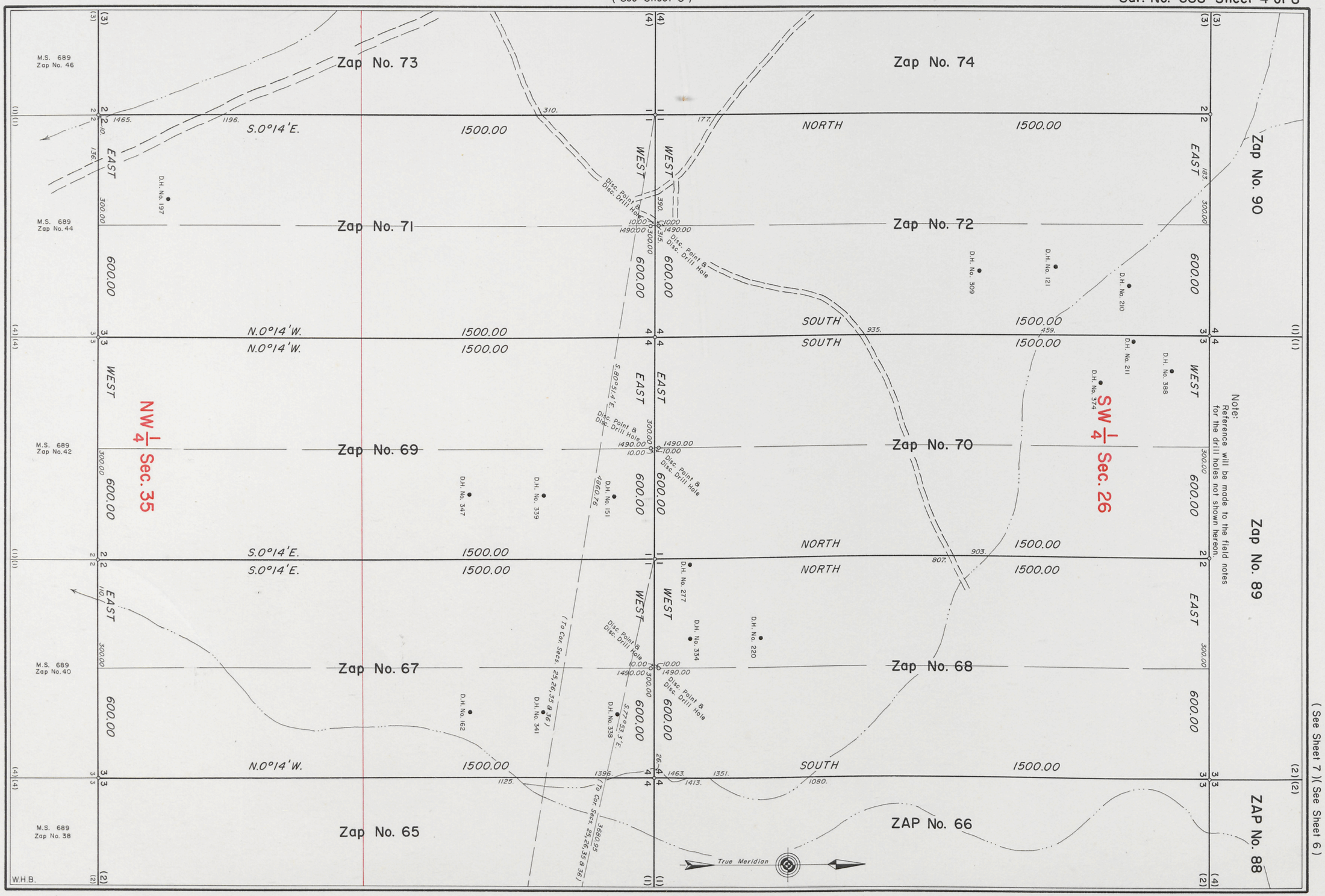

Note:
Reference will be made to the field notes for the drill holes not shown hereon.

(See Sheet 7)(See Sheet 6)

(See Sheet 3)

688-4

(See Sheet 8)

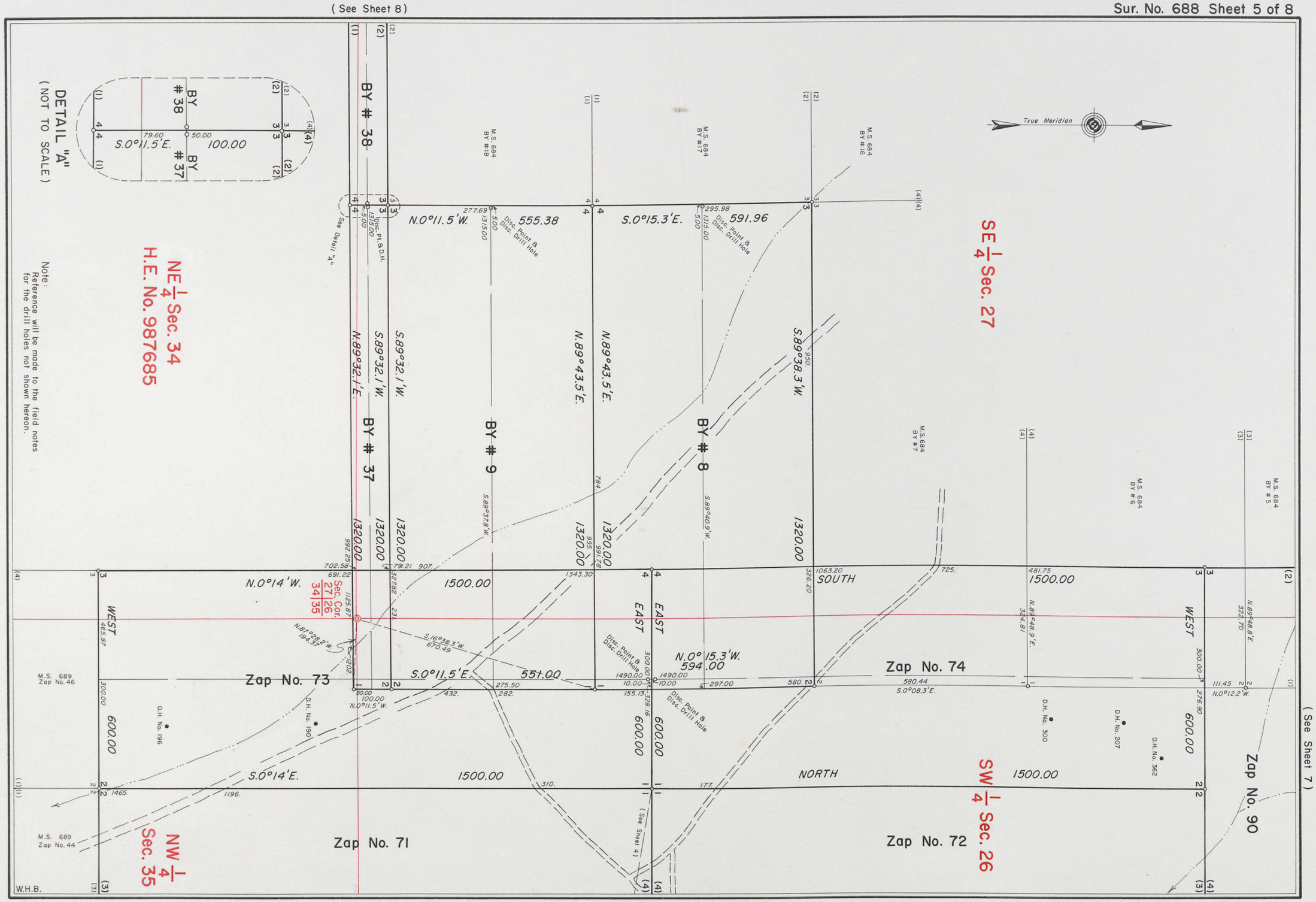

Note:
Reference will be made to the field notes for the drill holes not shown hereon.

(See Sheet 7)

(See Sheet 4)

7281

(See Sheet 7)

(See Sheet 4)(See Sheet 3)

(See Sheet 3)

688-6

7282

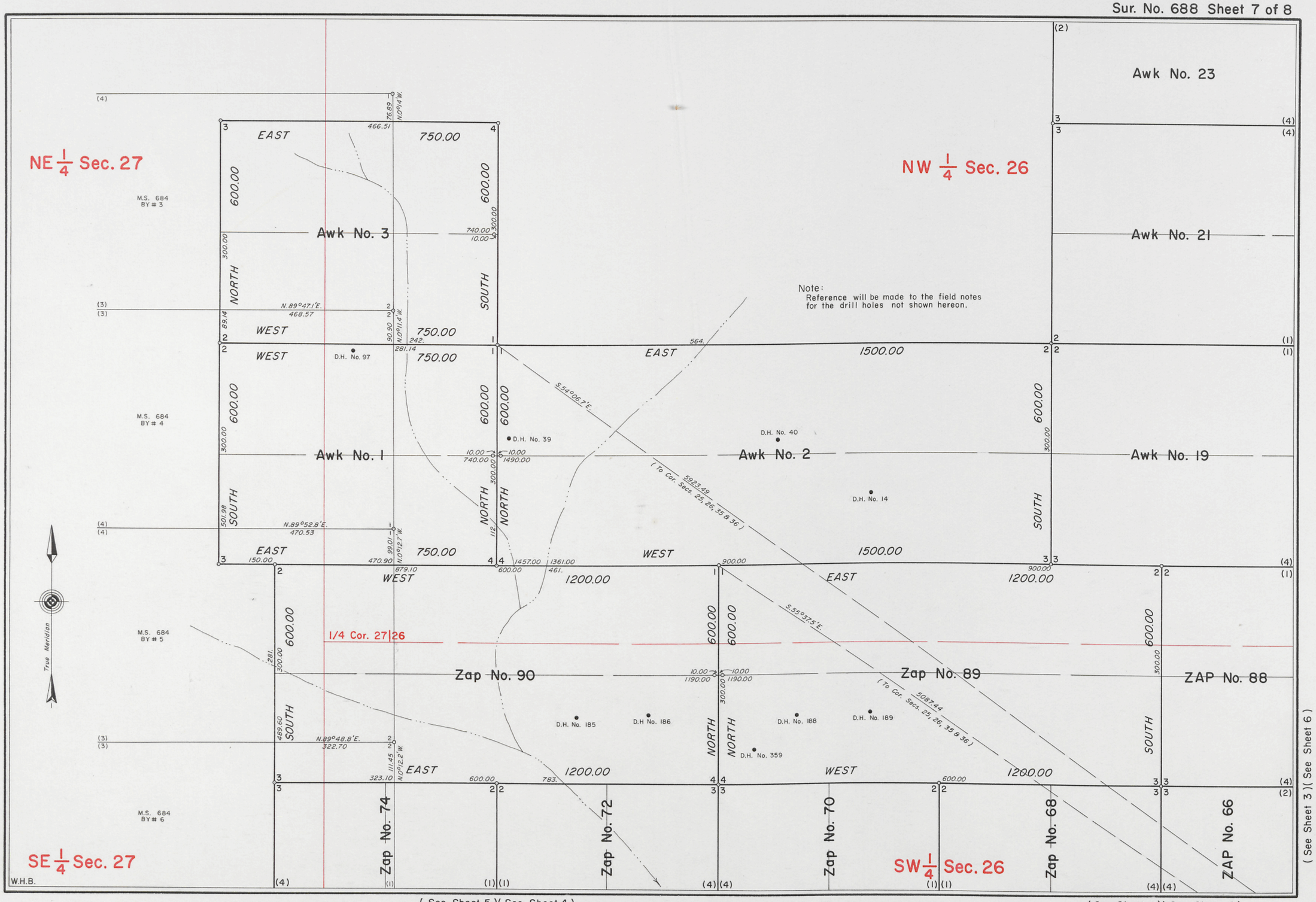
NE 1/4 Sec. 27
NW 1/4 Sec. 26
SE 1/4 Sec. 27
SW 1/4 Sec. 26
Awk No. 23
Awk No. 21
Awk No. 3
Awk No. 1
Awk No. 2
Awk No. 19
Zap No. 90
Zap No. 89
ZAP No. 88
Zap No. 74
Zap No. 72
Zap No. 70
Zap No. 68
ZAP No. 66
1/4 Cor. 27|26
Note:
Reference will be made to the field notes for the drill holes not shown hereon.
EAST
WEST
NORTH
SOUTH
750.00
600.00
1500.00
1200.00
D.H. No. 97
D.H. No. 39
D.H. No. 40
D.H. No. 14
D.H. No. 185
D.H No. 186
D.H. No. 188
D.H. No. 189
D.H. No. 359
M.S. 684 BY # 3
M.S. 684 BY # 4
M.S. 684 BY # 5
M.S. 684 BY # 6
True Meridian
W.H.B.
(See Sheet 5)(See Sheet 4)
(See Sheet)(See Sheet 3)
(See Sheet 3)(See Sheet 6)

688-7

7283

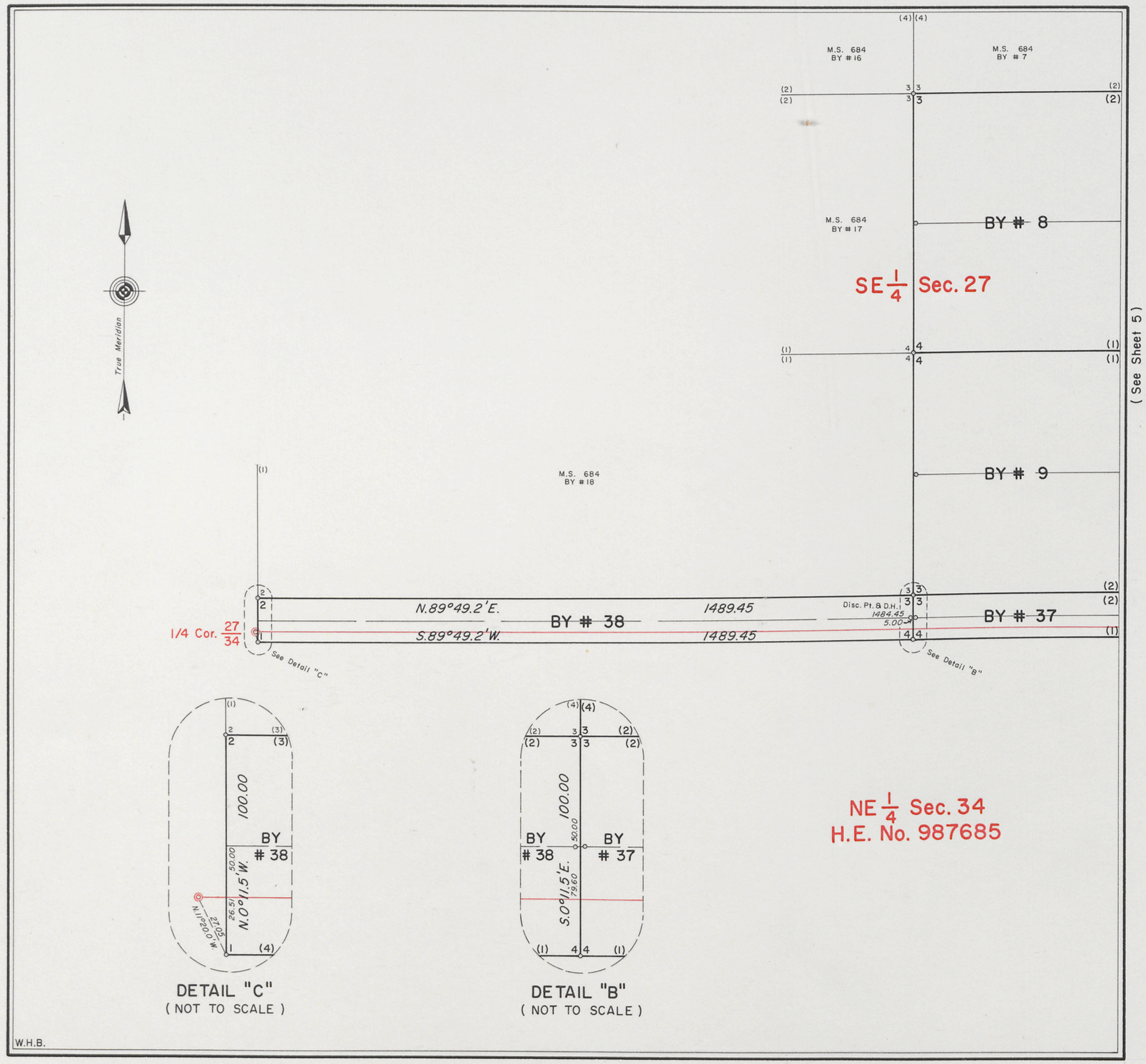

MINERAL SURVEY No. 688 WYOMING

CLAIM OF

KERR – McGEE CORPORATION

KNOWN AS THE

Zap Nos. 47, 49, 51 to 65, 67 to 74 89 & 90, ZAP Nos. 66 & 88, Awk Nos. 1 to 3, 19, 21, 23 & 25 AND BY #8, #9 #37 & #38 LODES

SITUATE IN

Secs. 25, 26, 27, 34, 35 & 36, T. 36N., R. 74 W., 6th P.M.
CONVERSE COUNTY
Lat. 43° 03.2' N., Long. 105° 41.7' W.,
at Cor. No. 3, Zap No. 57 Lode

0 50 100 200 300 400 500 600
Feet

Magnetic Declination, 13° 30' East.

Surveyed, June 13, 1973 to Jan. 11, 1974
By William G. Ladd, Mineral Surveyor

UNITED STATES DEPARTMENT OF THE INTERIOR
BUREAU OF LAND MANAGEMENT

Cheyenne, Wyoming *June 30, 1975*

I hereby certify that this plat of Mineral Survey No. 688, Wyoming, is strictly conformable to the field notes of said survey which have been examined and approved.

Richard L. Dakes

Chief, Branch of Cadastral Surveys

688-8