7263

Field Notes and Location Notices

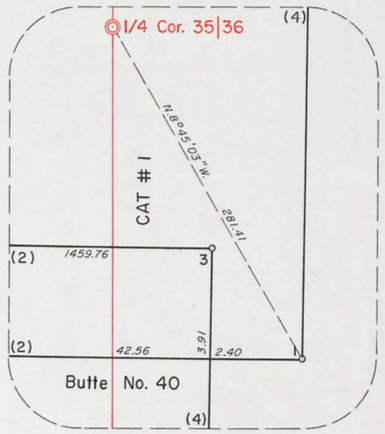

DETAIL "A"
(NOT TO SCALE)

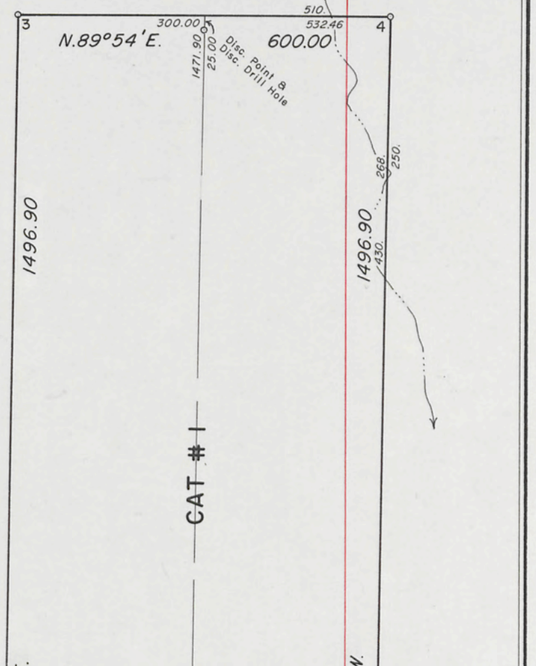

Sec. 35

Note:
Reference will be made to the field notes for the drill holes not shown hereon.

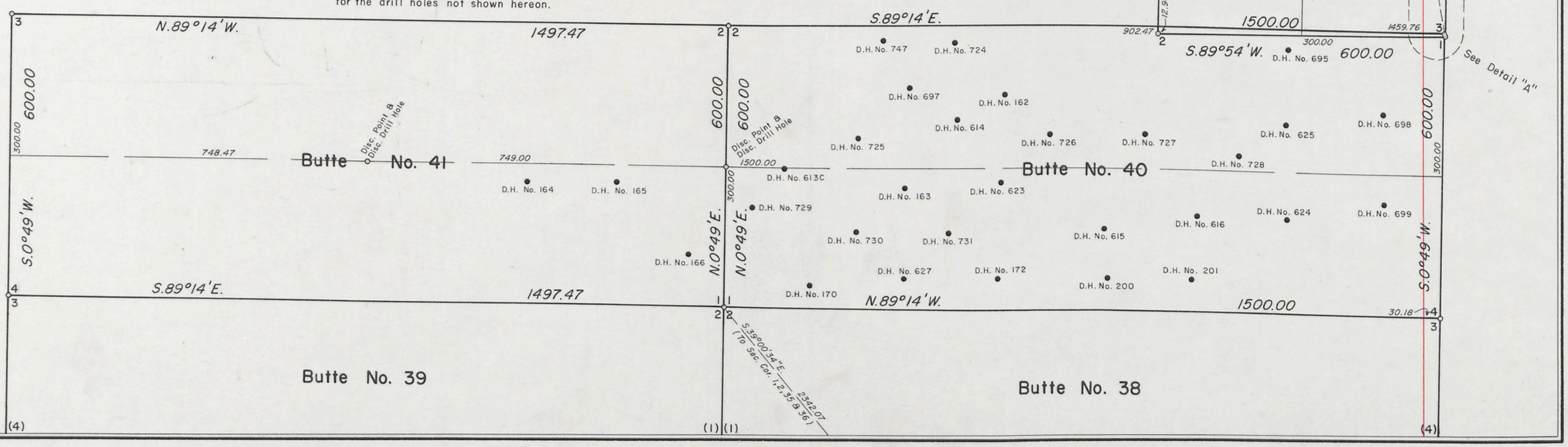

(See Sheet 2)

691-1

188855 -860

7264

(See Sheet 1)

Butte No. 41

Butte No. 40

Sec. 35

STATE GRANT Sec. 36

Butte No. 39

Butte No. 38

Butte No. 46

Butte No. 37

Butte No. 36

Butte No. 44

Butte No. 35 AM

Butte No. 34

Butte No. 42

DOUBLE EAGLE No. 2

DOUBLE EAGLE No. 1

Butte No. 33 AM

Sec. 2

Butte No. 32

B.S. 51

B.S. 53

1/4 Cor. 35/2

Sec. Cor 35|36 / 2|1

True Meridian

N.89°14'W. 1497.47

S.89°14'E. 1500.00 1469.82

S.0°49'W. 600.00 300.00

N.0°49'E. 600.00 300.00

748.47 Disc. Point & Disc. Drill Hole 749.00

S.89°14'E. 1497.47

N.89°14'W. 1497.47

S.89°14'E. 1500.00 1479.88

S.50°33'14"E. 1920.12

N.89°14'W. 1500.00

S.89°14'E. 1500.00 1489.94

S.67°25'30"E. 1615.07

S.89°14'00"E. 1500.00

N.89°14'W. 1500.00

S.89°14'E. 1497.47

N.89°14'W. 1497.47

S.89°14'E. 340.71 1156.76 940.75

N.89°14'W. 556.72 1497.47

S.89°14'E. 348.56 948.50 1497.47

N.89°14'W. 1487.47 10.00 1500.00

N.89°14'W. 663.73 1500.00 70.72

D.H. No. 169, 732, 631, 733, 734, 736, 703, 704, 705, 737, 709, 707, 739, 708, 742, 640, 741, 715, 683, 189, 649, 684, 655, 182, 604, 605, 606, 185, 650, 651, 653, 602, 657, 618C, 719, 743, 607C, 643, 674C, 183, 646, 716, 629, 202, 610, 611, 612, 701, 702, 681, 633, 174, 203, 710, 177C, 711, 712, 713, 24, 718

Note:
Reference will be made to the field notes for the drill holes not shown hereon.

(See Sheet 5)

(See Sheet 3)

(See Sheet 5)(See Sheet 3)

691-2

7265

(See Sheet 2)

(See Sheet 6)(See Sheet 5)

Butte No. 35 AM

Sec. 35

Butte No. 34

STATE GRANT Sec. 36

DOUBLE EAGLE No. 1

Butte No. 33 AM

Butte No. 32

Knob No. 7 AM

B.S. 51

B.S. 53

B.S. 55

B.S. 54

B.S. 56

B.S. No. 52

DOUBLE EAGLE No. 4

DOUBLE EAGLE No. 5

DOUBLE EAGLE No. 6

Brent 1 AM

Sec. 2

Sec. 1

S.89°14'E. 1373.43

N.89°56'W. 1373.25

S.88°49'E. 593.00

N.0°49'E. 600.00

N.89°14'W. 1500.00

S.0°49'W. 1500.00

S.89°56'E. 300.00 600.00

N.0°04'E. 1500.00

S.0°04'W. 1500.00

N.1°11'E. 1499.71

S.1°11'W. 1500.00

N.88°49'W. 593.00

N.89°56'W. 600.00

N89°56'W. 141.67

Sec. Cor. 35 | 36 / 2 | 1

Disc. Point & Disc. Drill Hole

Power Line

See Detail "B"

NOTE: SHOULD READ N.0°04'E. By WSO MEMO. DATED 9/8/77

DETAIL "B" (NOT TO SCALE)

Note: Reference will be made to the field notes for the numerous drill holes not shown hereon.

True Meridian

W.H.B.

(See Sheet 4)

691-3

7266

(See Sheet 3)

(See Sheet 3)

Brent I AM

B.S. 51

B.S. 53

B.S. 55

N.3°57'21"E. 1462.05 (To Sec. Cor. 1,2,35 & 36)

N.36°11'11"W. 1837.51 (To Sec. Cor. 1,2,35 & 36)

S.88°49'E. 296.50 593.00

Disc. Point & Disc. Drill Hole 1490.00

D.H. No. 454

D.H. No. 569

D.H. No. 571

D.H. No. 125

D.H. No. 126

D.H. No. 28

1490.00

1117.

512.

978.

651.

839.

Power Line

790.

B.S. No. 52

B.S. 54

B.S. 56

721.11

1004.

486.

959.

537.

915.

Fence

D.H. No. 123

N.1°11'E. 442.

S.1°11'W.

N.1°11'E.

S.1°11'W.

N.1°11'E.

S.1°11'W.

Sec. 2

Sec. 1

N.88°49'W. 593.00 296.50

True Meridian

Note:
Reference will be made to the field notes for the drill holes not shown hereon.

W.H.B.

691-4

7267

(See Sheet 2)

Sur. No. 691 Sheet 5 of 12

Note:
Reference will be made to the field notes
for the numerous drill holes not shown hereon.

True Meridian

Butte No. 46
Butte No. 44
Butte No. 42
Butte No. 35 AM
Butte No. 33 AM
Butte No. 34
Butte No. 32
Knob No. 6 AM
Knob No. 7 AM
DOUBLE EAGLE No. 2
DOUBLE EAGLE No. 3
DOUBLE EAGLE No. 4
DOUBLE EAGLE No. 5
Joyce No. 12 AM
Joyce No. 13 AM
Joyce No. 14 AM
Beethoven No. 3 AM
KGS No. 1

Sec. 35
Sec. 2

DETAIL "C"
(NOT TO SCALE)

1/4 Cor. 35/2

(See Detail "C")

(See Sheet 3)

(See Sheet 6)(See Sheet 3)

W.H.B.

691-5

7268

Sur. No. 691 Sheet 6 of 12

(See Sheet 5)(See Sheet 3)

Knob No. 6 AM | KGS No. 1 | DOUBLE EAGLE No. 3 | DOUBLE EAGLE No. 2 | DOUBLE EAGLE No. 1 | Knob No. 7 AM

Beethoven No. 3 AM

N.0°02'09"E. 749.56 (To 1/4 Cor. Secs 2 & 35)

S.88°32'E. 300.00 323.00 490.80 600.00 | S.88°32'E. 300.00 410.76 600.00 | S.88°32'E. 300.00 491.11 600.00 | S.89°56'E. 300.00 600.00

(See Sheet 5)

True Meridian

Note:
Reference will be made to the field notes for the numerous drill holes not shown hereon.

Power Line

Joyce No. 12 AM | Joyce No. 13 AM | Joyce No. 14 AM

DOUBLE EAGLE No. 4 | DOUBLE EAGLE No. 5

Disc. Point & Disc. Drill Hole

(See Sheet 3)

(3) N.86°48'E. 299.75 599.50

1499.00 | 1500.00

N.2°51'W. | S.2°51'E. | N.0°04'E. | S.0°04'W. 1195.

B.S. 47 | B.S. 49

N.88°32'W. 600.00 | S.79°50'33"W. 2287.01 (To 1/4 Cor. Secs 28 31)

S.67°34'18"W. 1134.61 (To 1/4 Cor. Secs. 28 33)

N.59°27'21"W. 565.43 (To 1/4 Cor. Secs. 28 33)

Fence

S.86°48'W. 599.50

N.89°56'W. 600.00

Joyce No. 1 AM | Joyce No. 3 AM | Joyce No. 5 AM

Sec. 2

W.H.B. | B.S. 48 | B.S. 50

(See Sheet 8)

(See Sheet 7)

691-6

7269

(See Sheet 8)(See Sheet 6)

(See Sheet 8)

NE 1/4 Sec. 3

N 1/2 SE 1/4 Sec. 3

S 1/2 SE 1/4 Sec. 3
H.E. No. 1509

Sec. 2

Joyce No. 12 AM

Joyce No. 13 AM

Joyce No. 14 AM

Double Eagle No. 4

Joyce No. 1 AM

Joyce No. 3 AM

Joyce No. 5 AM

B.S. 45

B.S. 46

B.S. 47

B.S. 48

B.S. 49

B.S. 50

1/4 Cor. 3|2

S1/16 Cor. 3|2

D.H. No. 535

D.H. No. 647

D.H. No. 648

D.H. No. 649

D.H. No. 650

D.H. No. 651

D.H. No. 489

D.H. No. 490

D.H. No. 538

D.H. No. 539

D.H. No. 51

D.H. No. 540

D.H. No. 57

D.H. No. 58

D.H. No. 59

D.H. No. 60

D.H. No. 492

Disc. Point & Disc. Drill Hole

Fence

S.88°32'E. 300.00 600.00

N.88°32'W. 300.00 600.00

N.86°48'E. 299.75 599.50

S.86°48'W. 299.75 599.50

N.59°27'21"W. 565.43

S.67°34'18"W. 1134.61

S.79°50'33"W. 2287.01

N.2°51'W. 1499.40

S.2°51'E. 1499.40

N.2°51'W. 507.83

S.2°51'E. 811.06

True Meridian

Note:
Reference will be made to the field notes for the drill holes not shown hereon.

W.H.B.

691-7

7270

(See Sheet 9)(See Sheet 10)

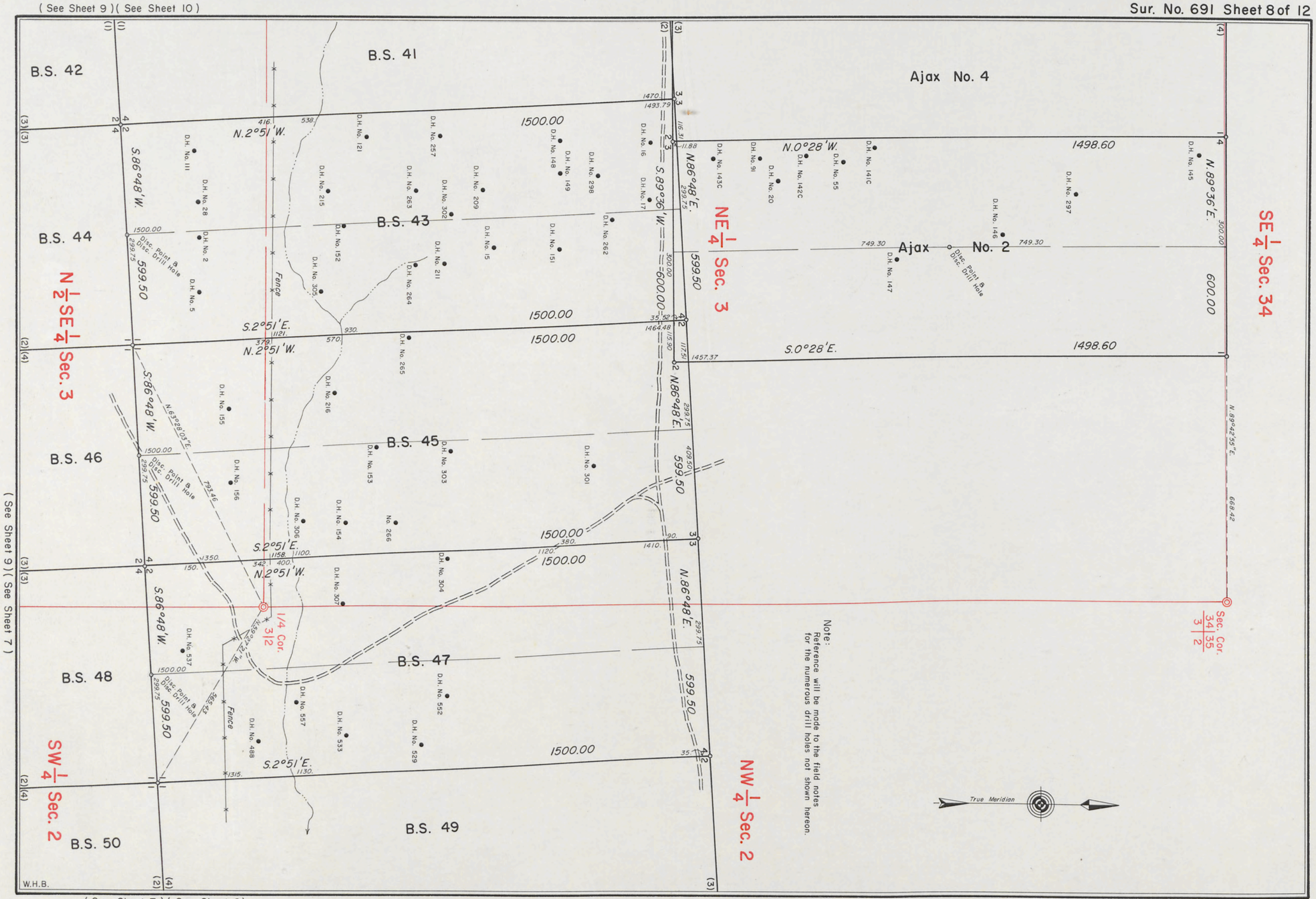

(See Sheet 9)(See Sheet 7)

(See Sheet 7)(See Sheet 6)

691—8

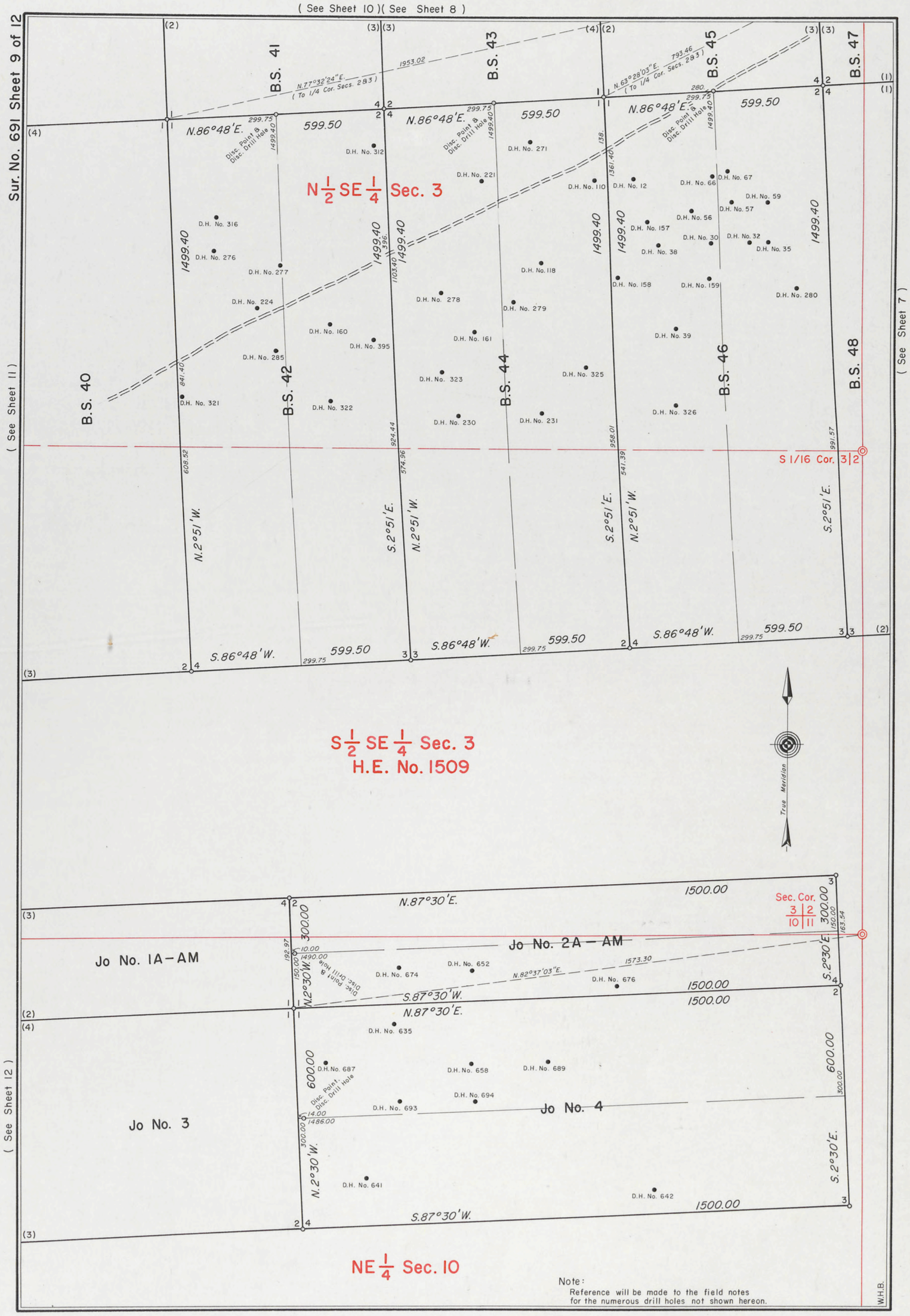

(See Sheet 10)(See Sheet 8)
Sur. No. 691 Sheet 9 of 12
(See Sheet 11)
(See Sheet 7)
(See Sheet 12)
B.S. 40
B.S. 41
B.S. 42
B.S. 43
B.S. 44
B.S. 45
B.S. 46
B.S. 47
B.S. 48
N.77°32'24"E.
(To 1/4 Cor. Secs. 2&3)
1953.02
N.63°28'03"E.
793.46
(To 1/4 Cor. Secs. 2&3)
N.86°48'E.
599.50
Disc. Point & Disc. Drill Hole
1499.40
N 1/2 SE 1/4 Sec. 3
S 1/16 Cor. 3|2
N.2°51'W.
S.2°51'E.
S.86°48'W.
S 1/2 SE 1/4 Sec. 3
H.E. No. 1509
True Meridian
N.87°30'E.
1500.00
Sec. Cor.
3 | 2
10 | 11
Jo No. 1A-AM
Jo No. 2A-AM
Jo No. 3
Jo No. 4
N.2°30'W.
S.2°30'E.
S.87°30'W.
N.82°37'03"E.
1573.30
300.00
600.00
Disc. Point & Disc. Drill Hole
NE 1/4 Sec. 10
Note:
Reference will be made to the field notes for the numerous drill holes not shown hereon.
W.H.B.

7271

691-9

7272

Note :
Reference will be made to the field notes for the numerous drill holes not shown hereon.

B.S. 36

SW 1/4 Sec. 3

B.S. 38

B.S. 40

B.S. 42

N 1/2 SE 1/4 Sec. 3

B.S. 44

B.S. 41

B.S. 43

Sec. 3

True Meridian

1/4 Cor. 34/3

SE 1/4 Sec. 34

NE 1/4 Sec. 3

Ajax No. 4

Ajax No. 2

N.2°51'W. 1500.00

S.86°48'W. 599.50

N.86°48'E. 599.50

S.2°51'E. 1500.00

N.0°28'W. 1498.60

S.89°36'W. 600.00

N.89°36'E. 600.00

S.0°28'E. 1498.60

Fence

D.H. No. 218

D.H. No. 309

D.H. No. 212

D.H. No. 207

No. 267

D.H. No. 204

D.H. No. 19

D.H. No. 71

D.H. No. 84

D.H. No. 92

D.H. No. 96

D.H. No. 27

D.H. No. 144

Disc Point & Drill Hole

Disc

(To 1/4 Cor. Secs 2 & 3)

(To Sec. Cor. 2, 3, 34 & 35)

W.H.B.

(See Sheet 11)(See Sheet 9)

(See Sheet 9)(See Sheet 8)

691—10

7273

(See Sheet 10)

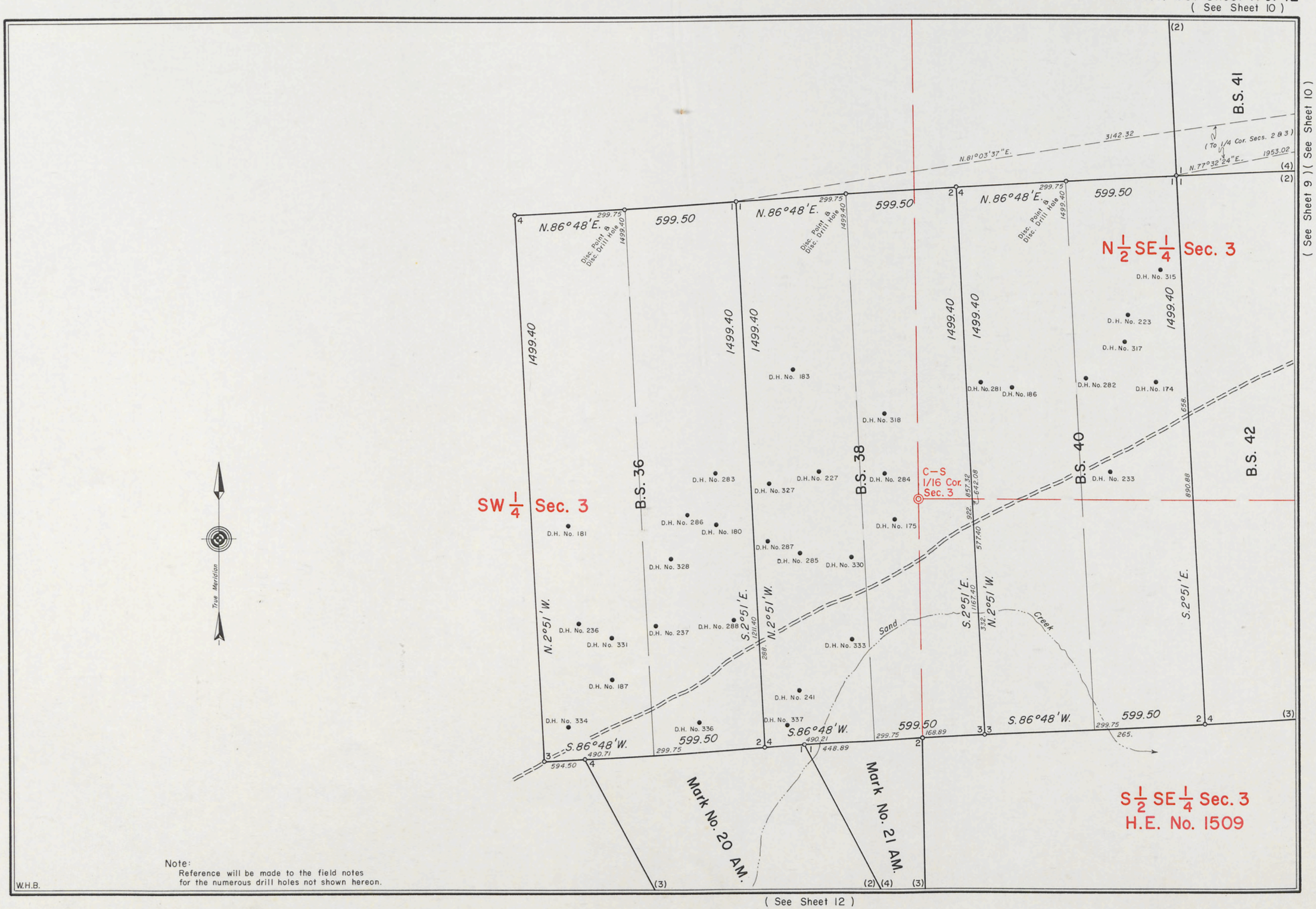

Note:
Reference will be made to the field notes for the numerous drill holes not shown hereon.

W.H.B.

(See Sheet 9)(See Sheet 10)

(See Sheet 12)

691-11

7274

(See Sheet 11)(See Sheet 9)

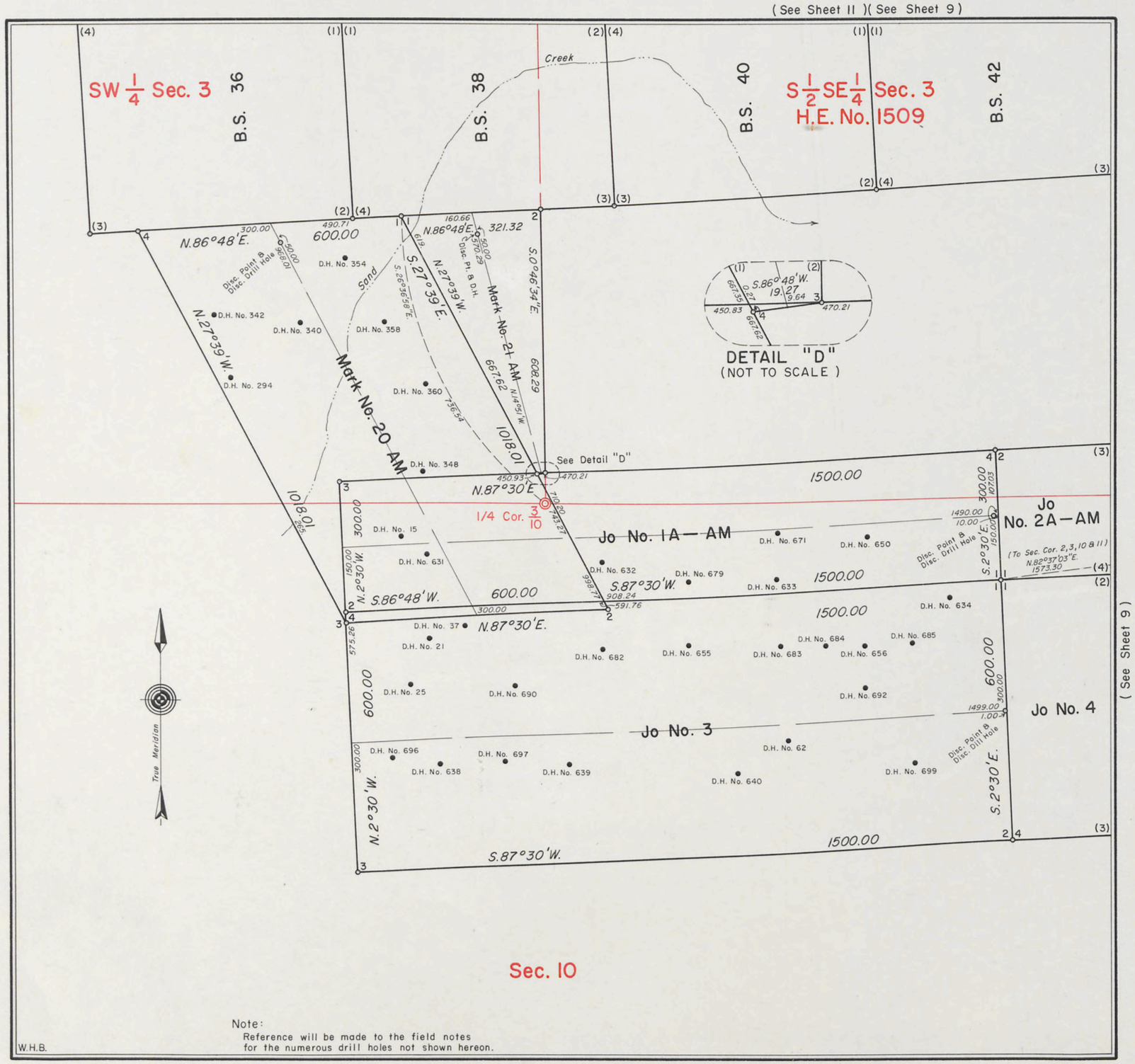

Note:
Reference will be made to the field notes for the numerous drill holes not shown hereon.

W.H.B.

MINERAL SURVEY No. 691 WYOMING

CLAIM OF

KGS — JV

KNOWN AS THE

CAT # 1, Butte Nos. 32, 34, 36 to 42, 44 & 46, Butte Nos. 33 AM. & 35 AM., DOUBLE EAGLE Nos. 1 to 6, Knob Nos. 6AM. & 7AM., Brent 1AM., Beethoven No. 3AM., KGS No. 1, Joyce Nos. 1AM., 3AM., 5AM. & 12AM. to 14AM., B.S. 36, 38 & 40 to 56, Ajax Nos. 2 & 4, Mark Nos. 20AM. & 21AM., Jo Nos. 1A-AM & 2A-AM AND Jo Nos. 3 & 4 LODES

SITUATE IN

Secs. 34, 35 & 36, T. 28 N., R. 79 W., 6th P.M.
Secs. 1, 2, 3 & 10, T. 27 N., R. 79 W., 6th P.M.
CARBON COUNTY
Lat. 42°20'50" N., Long. 106°15'34" W.
at Cor. No. 3, Butte No. 32 Lode

0 50 100 200 300 400 500 600
Feet

Magnetic Declination, 14°30' East.

Surveyed, Nov. 21, 1973 to December 12, 1974
By Robert Jack Smith, Mineral Surveyor

UNITED STATES DEPARTMENT OF THE INTERIOR
BUREAU OF LAND MANAGEMENT

Cheyenne, Wyoming *June 9, 1975*

I hereby certify that this plat of Mineral Survey No. 691, Wyoming, is strictly conformable to the field notes of said survey which have been examined and approved.

Richard L. Dakes

Chief, Branch of Cadastral Surveys

691-12