7307 **Field Notes and Location Notices**

Sur. No. 693 Sheet 1 of 3

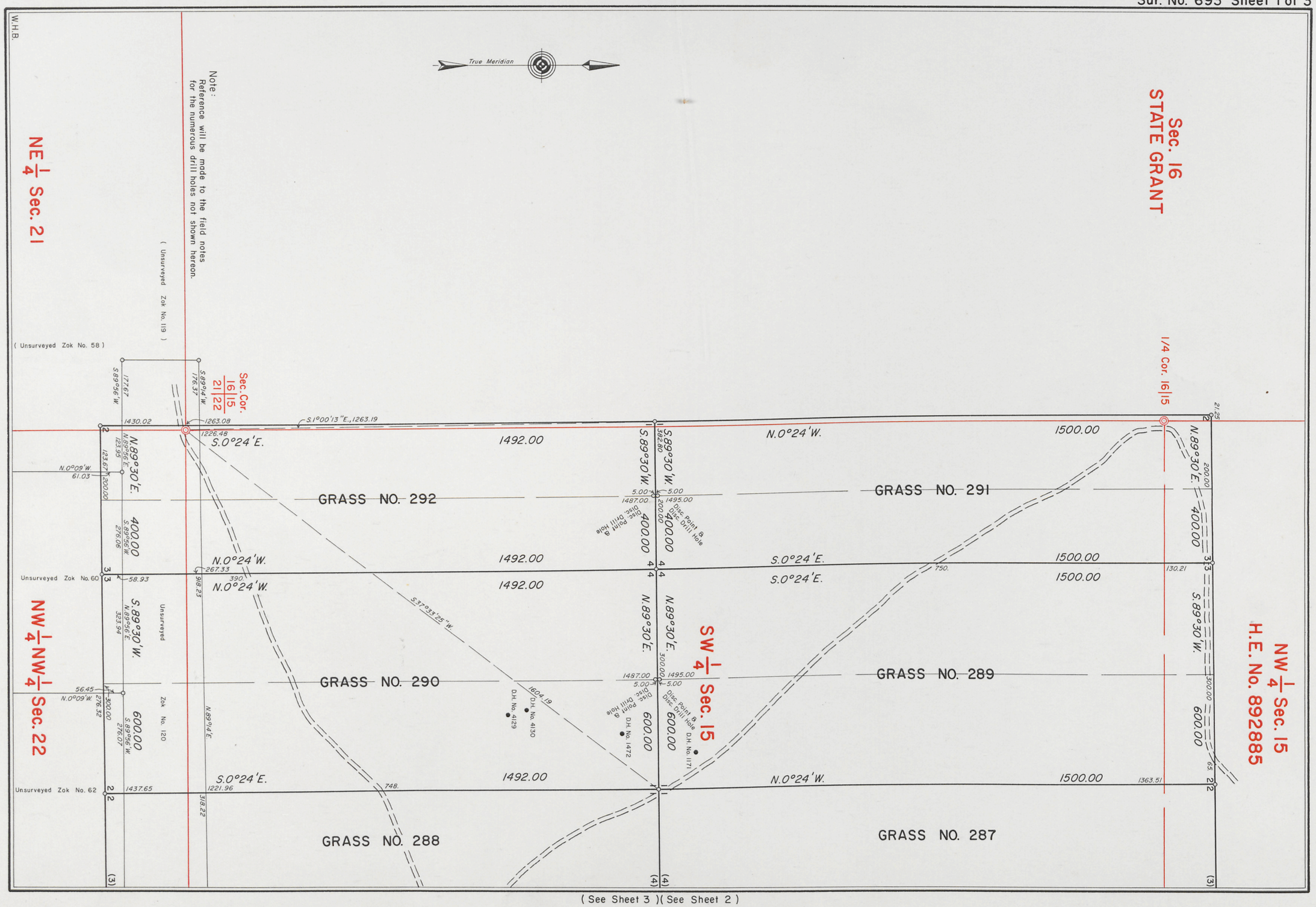

(See Sheet 3)(See Sheet 2)

693-1

7308

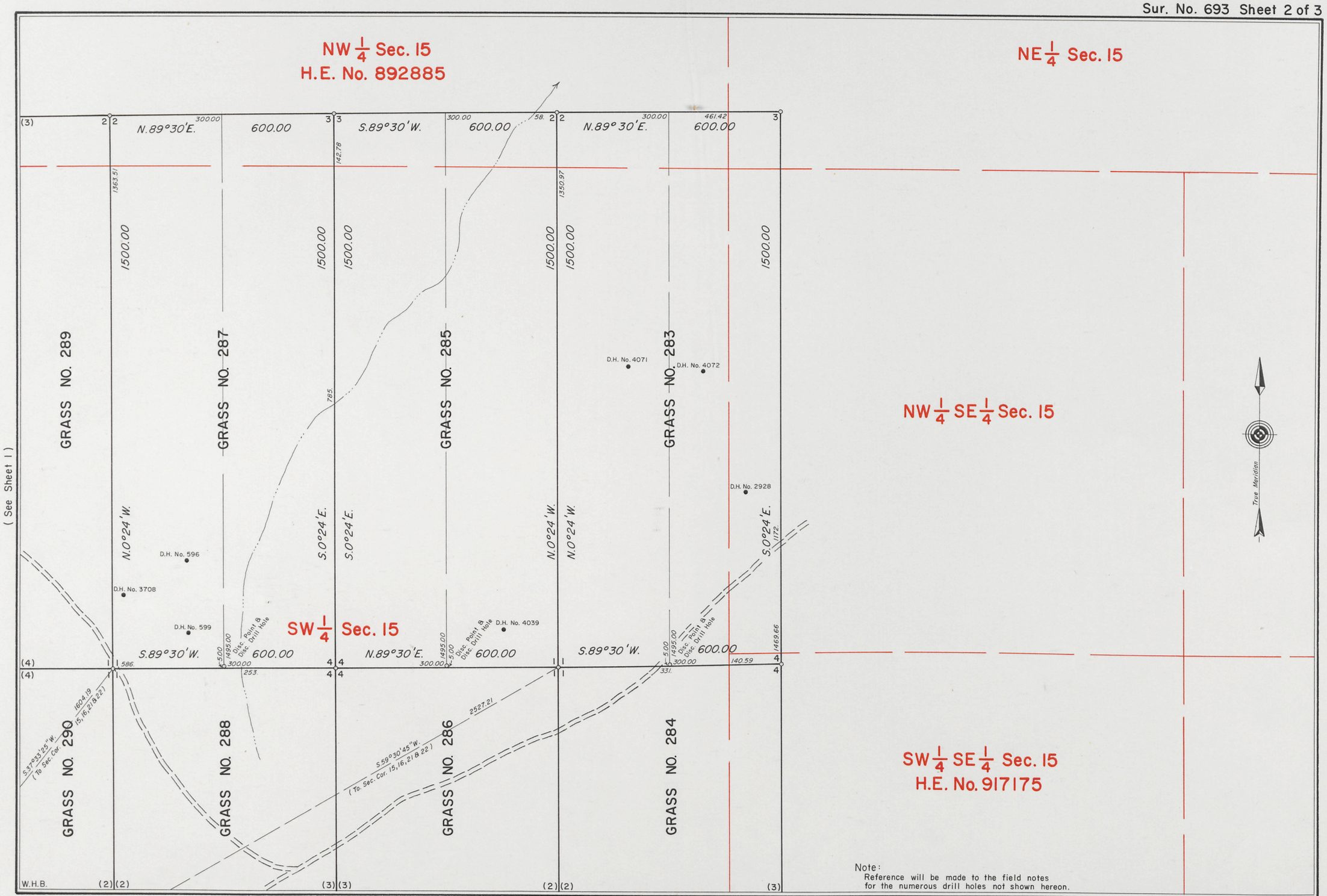

Note:
Reference will be made to the field notes for the numerous drill holes not shown hereon.

(See Sheet 1)

(See Sheet 1)(See Sheet 3)

693-2

7309

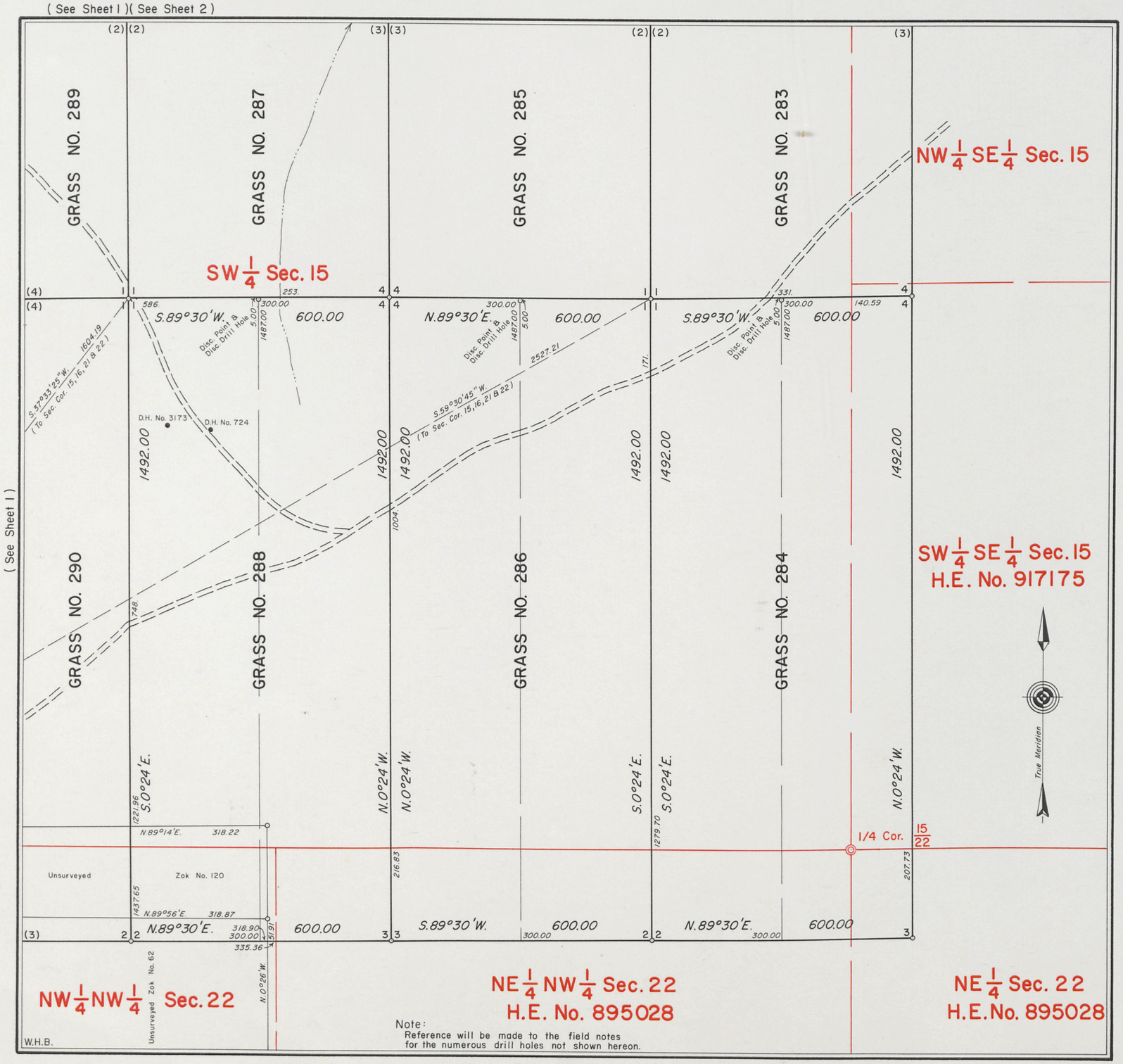

Note:
Reference will be made to the field notes for the numerous drill holes not shown hereon.

MINERAL SURVEY No. 693 WYOMING

CLAIM OF

ROCKY MOUNTAIN ENERGY COMPANY

KNOWN AS THE

GRASS NOs. 283 to 292 LODES

SITUATE IN

Secs. 15, 16, 21 & 22, T.38N., R.73W., 6th P.M.
CONVERSE COUNTY
Lat. 43°15'47"N., Long. 105°37'07"W.,
at Cor. No. 4, Grass No. 289

0 50 100 200 300 400 500 600
Feet

Magnetic Declination, 13° 30' East.

Surveyed, October 14, 1974 to April 16, 1975
By William G. Ladd, Mineral Surveyor.

UNITED STATES DEPARTMENT OF THE INTERIOR
BUREAU OF LAND MANAGEMENT

Cheyenne, Wyoming *September 28, 1976*

I hereby certify that this plat of Mineral Survey No. 693, Wyoming, is strictly conformable to the field notes of said survey which have been examined and approved.

Richard G. Oakes
Chief, Branch of Cadastral Surveys

693-3