7331 **Field Notes and Location Notices**

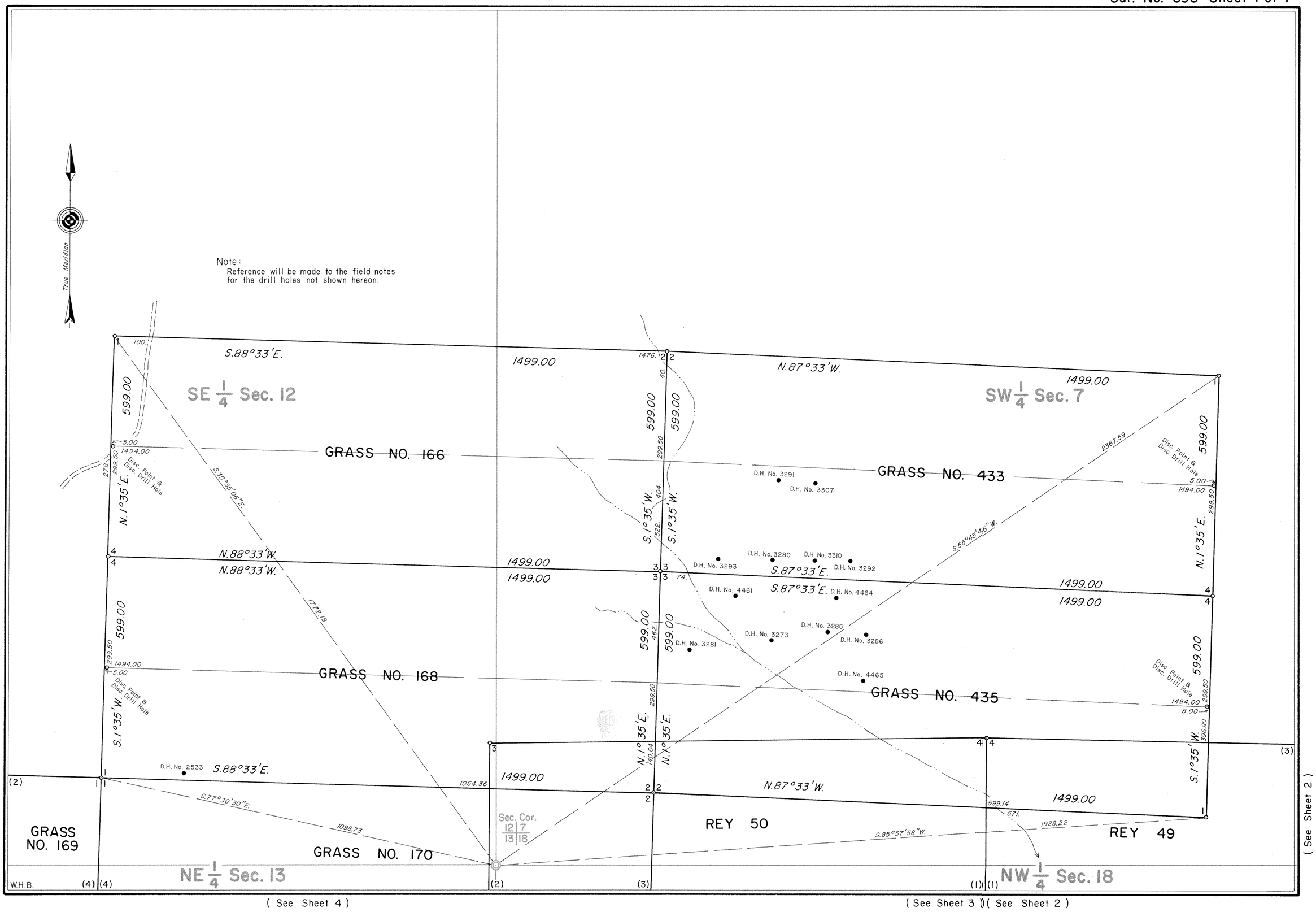

696-1

7332

Sur. No. 696 Sheet 2 of 7

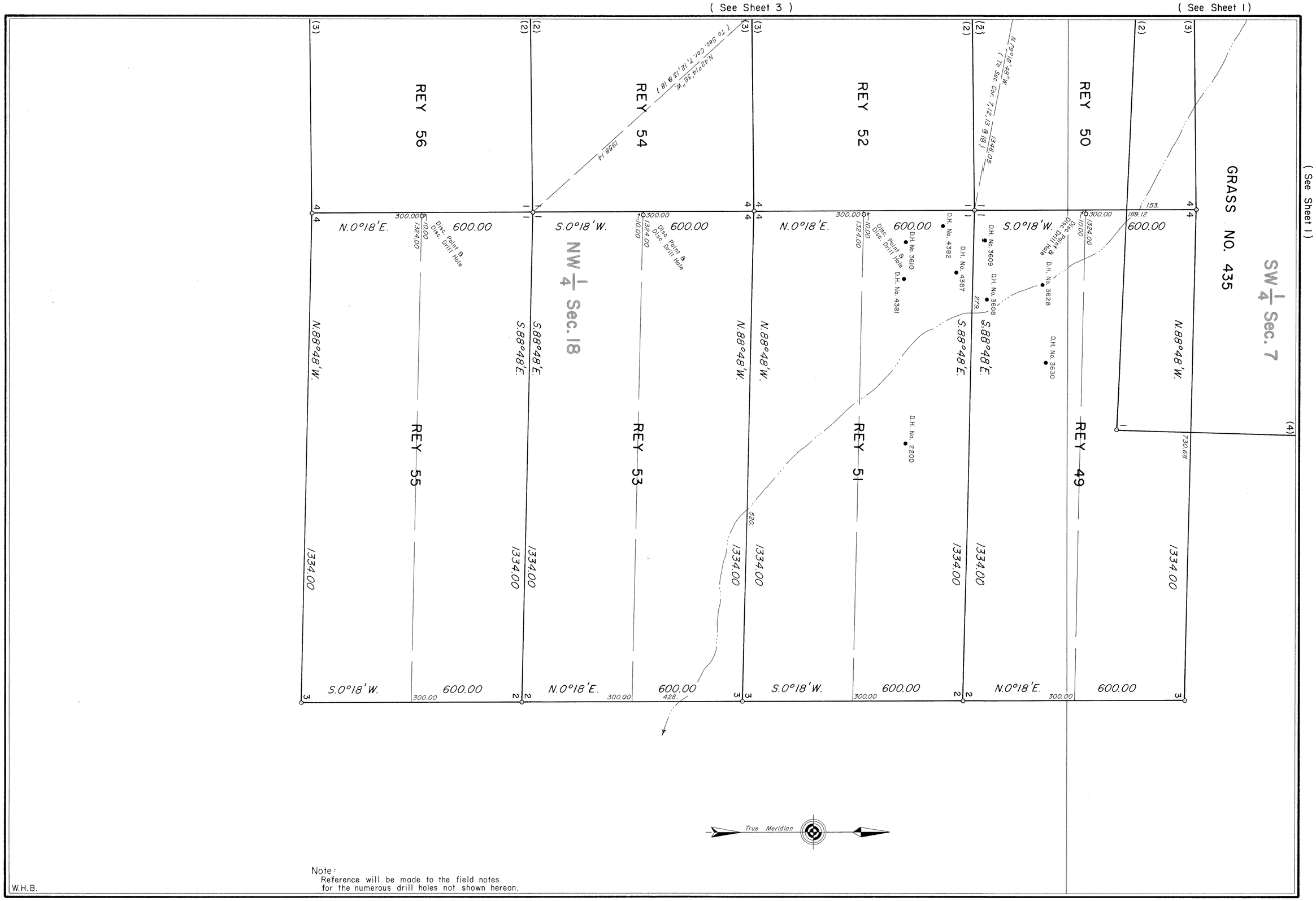

Note:
Reference will be made to the field notes for the numerous drill holes not shown hereon.

W.H.B.

696-2

7333

Sur. No. 696 Sheet 3 of 7

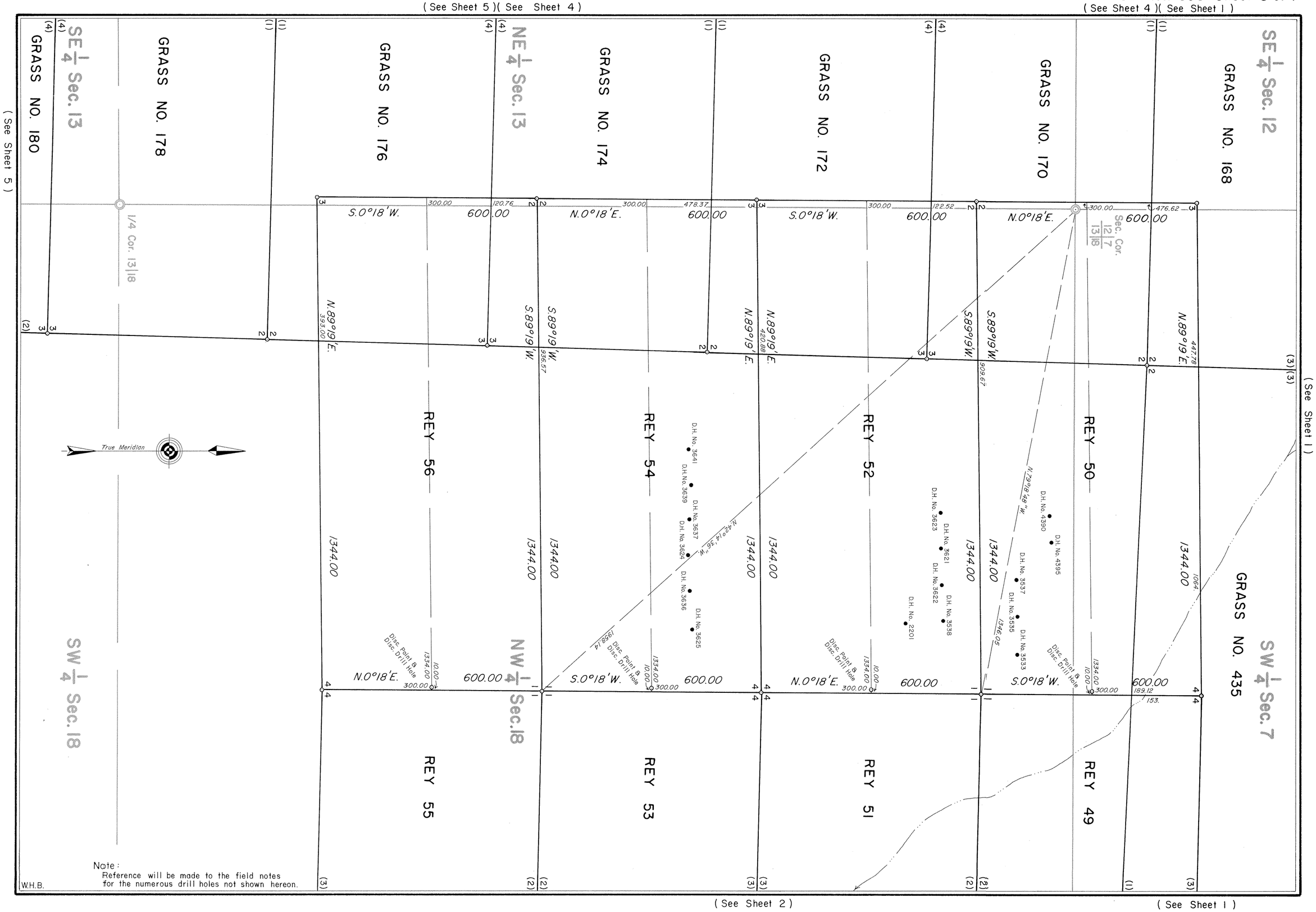

696-3

7334

(See Sheet 1)

Sur. No. 696 Sheet 4 of 7

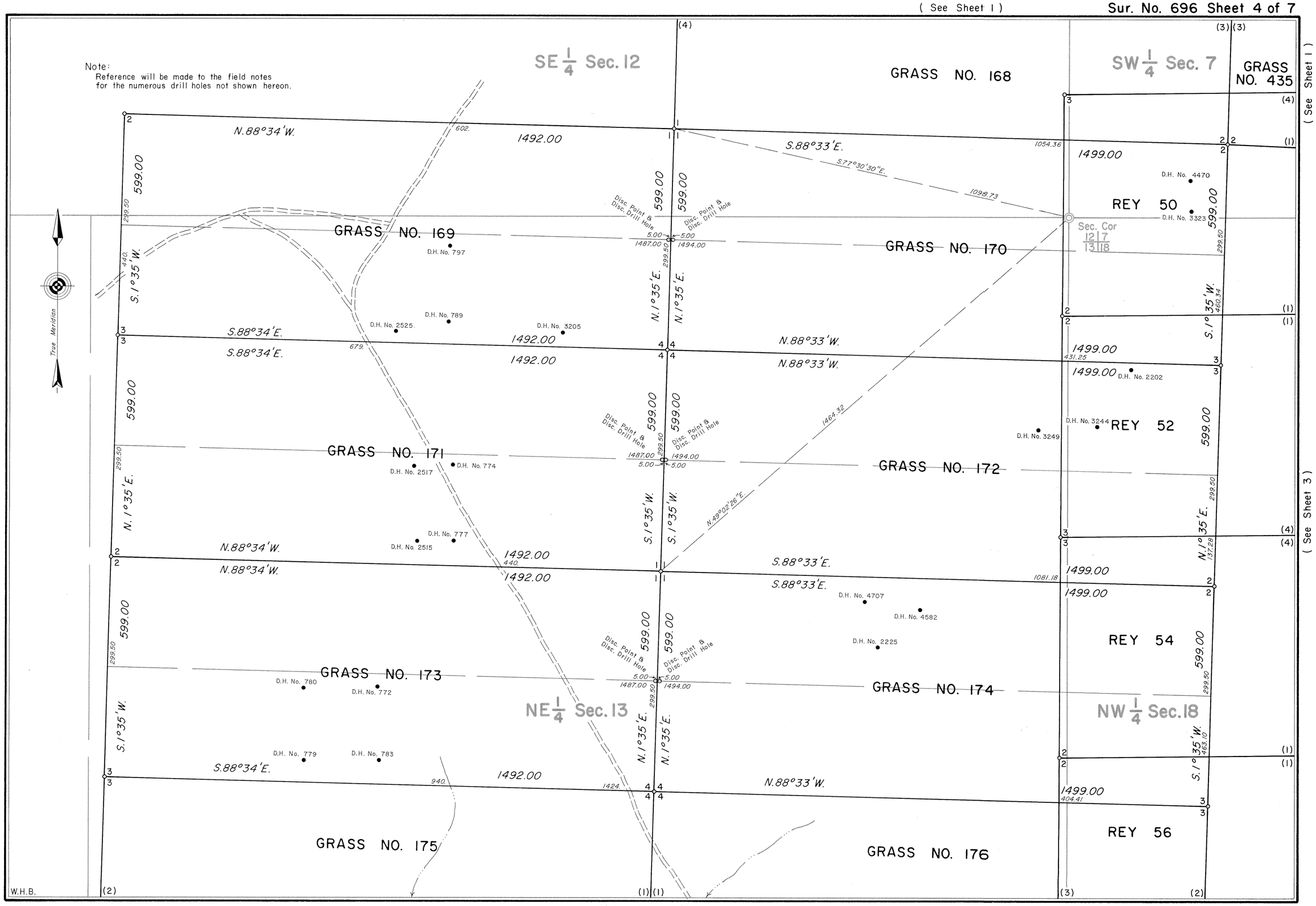

(See Sheet 5)

(See Sheet 3)

696-4

7335

Sur. No. 696 Sheet 5 of 7

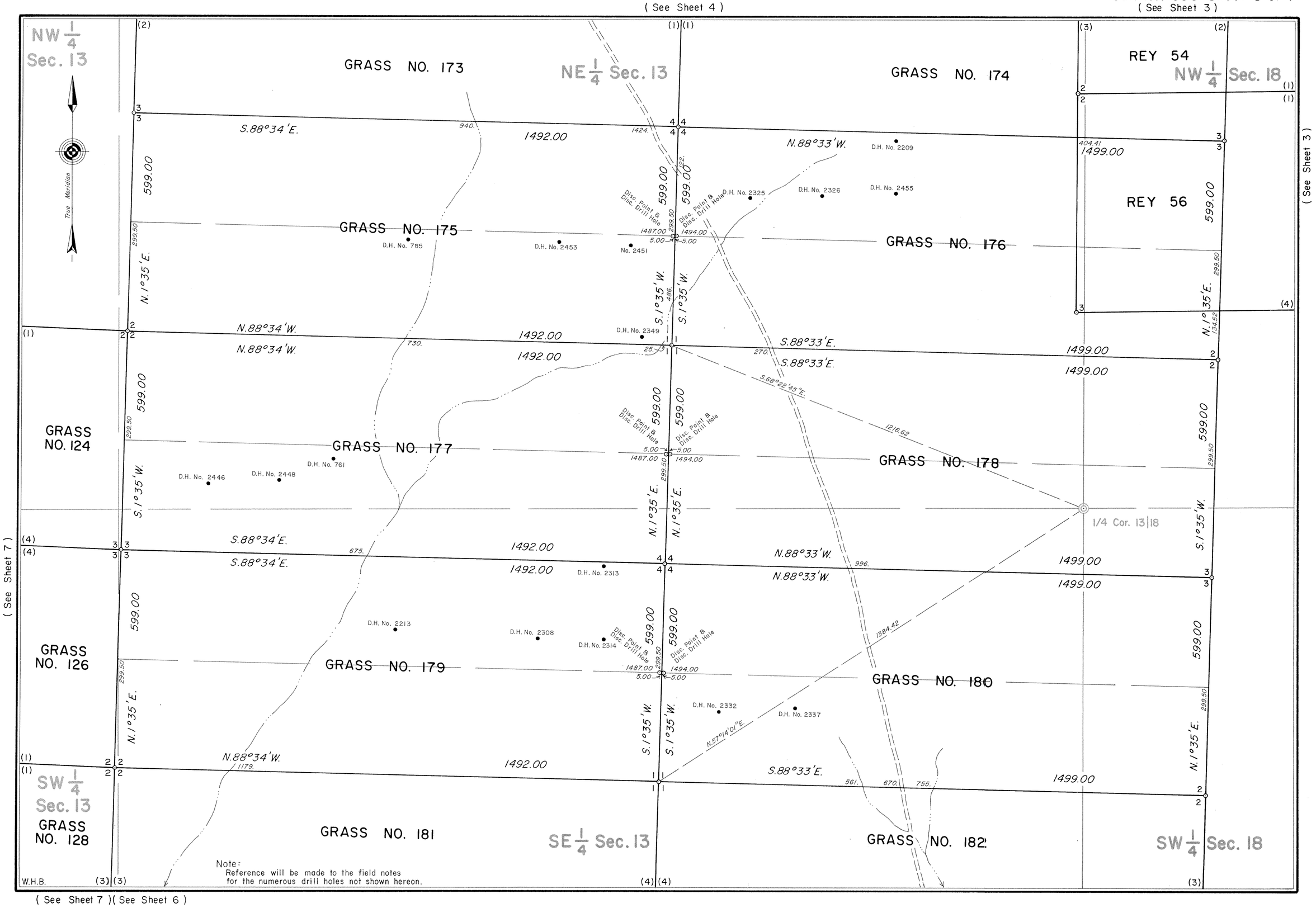

Note:
Reference will be made to the field notes for the numerous drill holes not shown hereon.

696-5

(See Sheet 7)(See Sheet 5)

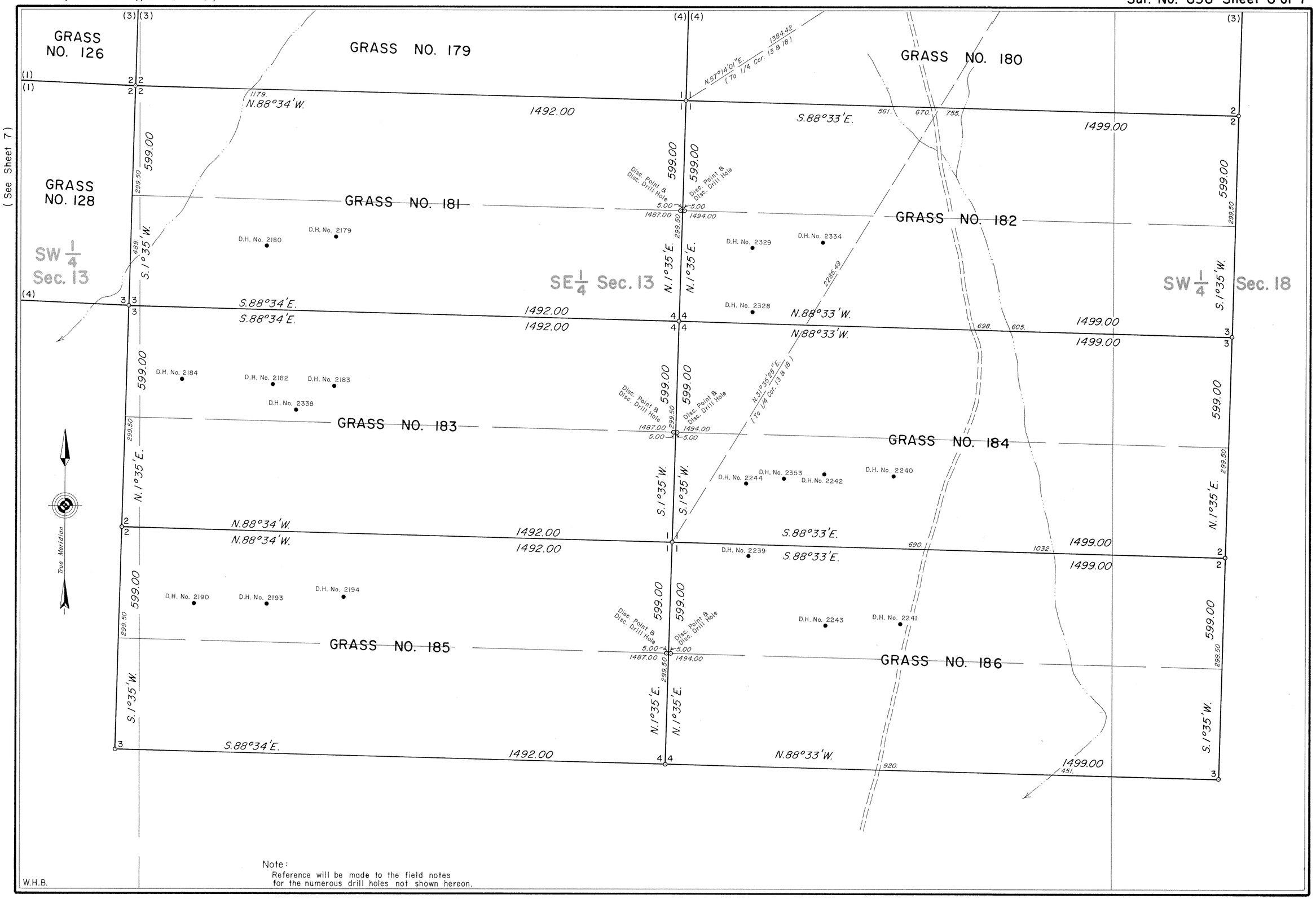

Note:
Reference will be made to the field notes for the numerous drill holes not shown hereon.

7337

(See Sheet 5)

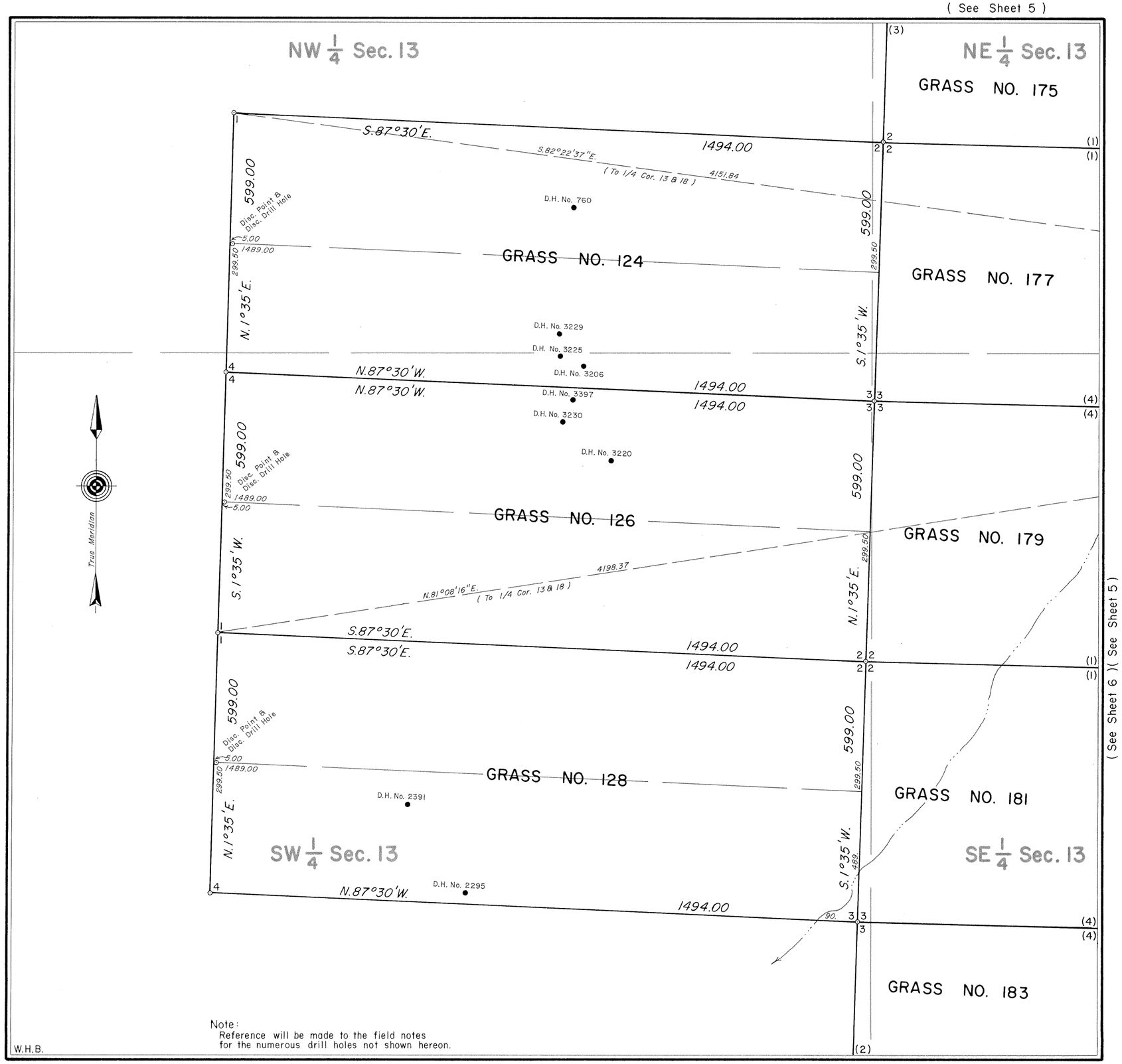

Note:
Reference will be made to the field notes for the numerous drill holes not shown hereon.

(See Sheet 6)

MINERAL SURVEY No. 696 WYOMING

CLAIM OF

ROCKY MOUNTAIN ENERGY COMPANY

KNOWN AS THE

GRASS NOs. 124, 126, 128, 166, 168 to 186, 433 & 435 AND REY 49 to 56 LODES.

SITUATE IN
Secs. 7 & 18, T.38N., R.72W., 6th P.M.
Secs. 12 & 13, T.38N., R.73W., 6th P.M.
CONVERSE COUNTY
Lat. 43°15'50" N., Long. 105°33'55" W.,
at Cor. No. 1, Grass No. 179

0 50 100 200 300 400 500 600
Feet
Magnetic Declination 13° 30' East.

Surveyed, October 14, 1974 to April 16, 1975
By William G. Ladd, Mineral Surveyor.

UNITED STATES DEPARTMENT OF THE INTERIOR
BUREAU OF LAND MANAGEMENT

Cheyenne, Wyoming. *July 14, 1977*

I hereby certify that this plat of Mineral Survey No. 696, Wyoming, is strictly conformable to the field notes of said survey which have been examined and approved.

Richard L. Dakes
Chief, Branch of Cadastral Surveys

696-7