7408 **Field Notes and Location Notices**

Sur. No. 701 Sheet 1 of 5

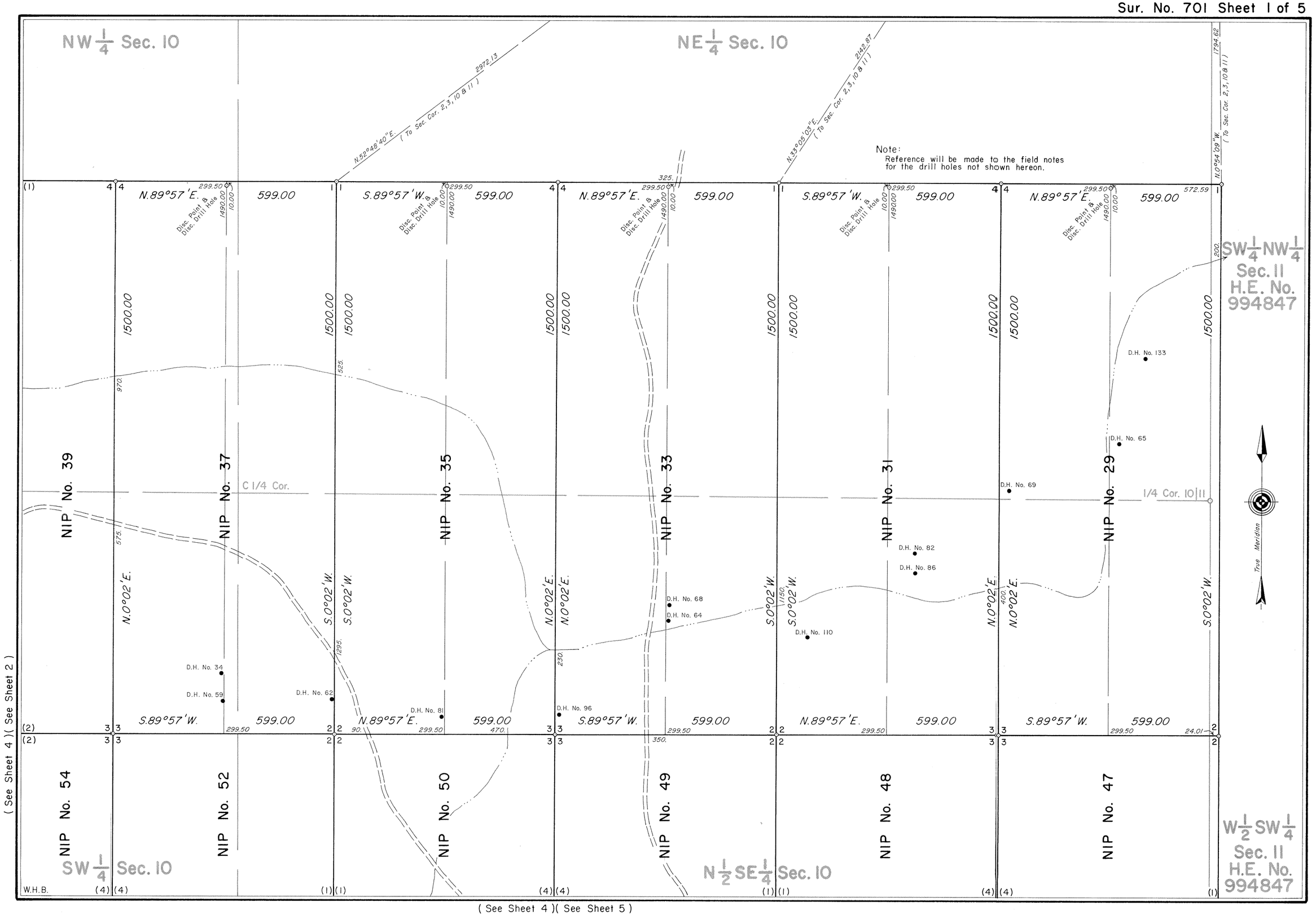

701-1

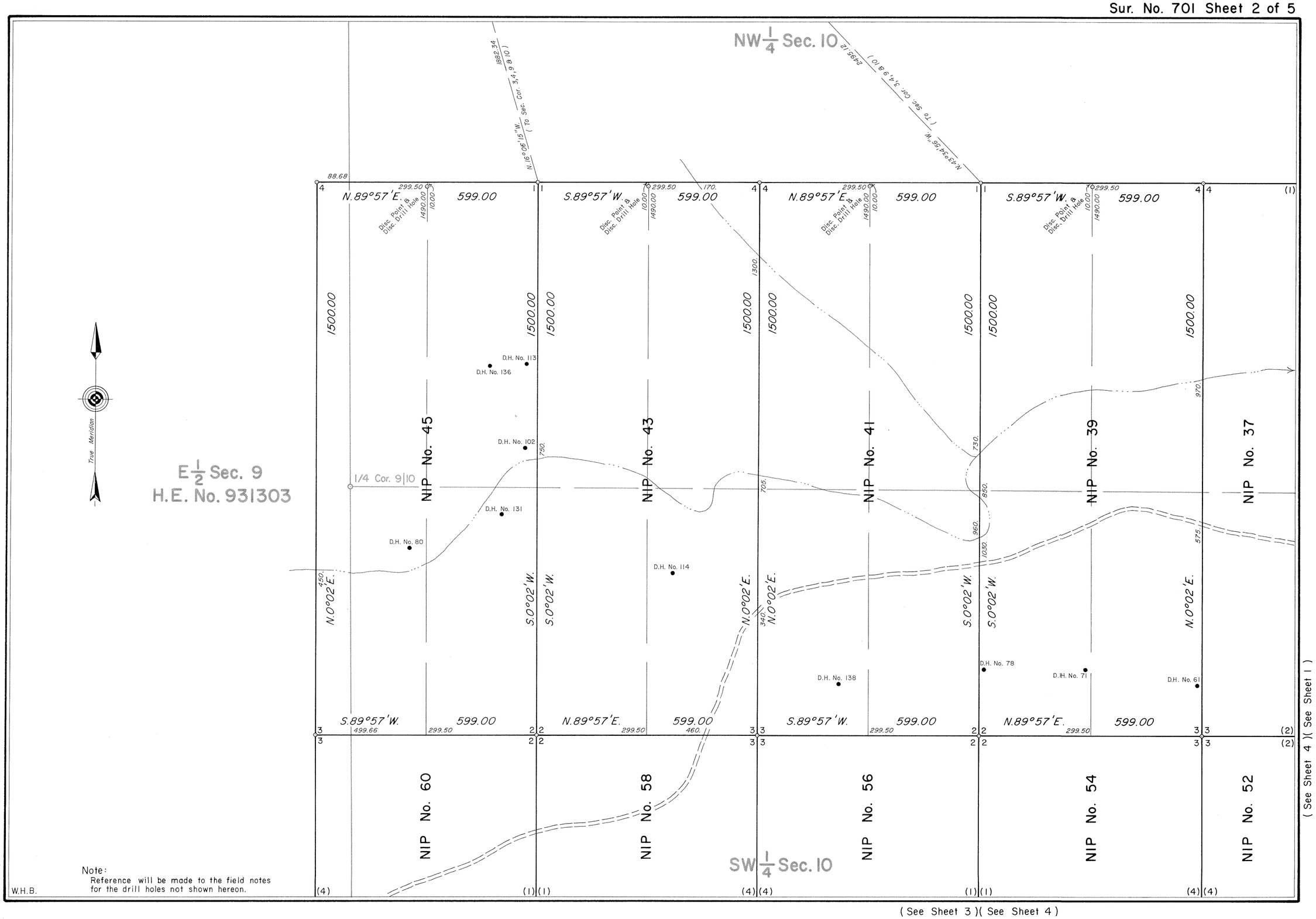

Note:
Reference will be made to the field notes for the drill holes not shown hereon.

W.H.B.

7410

Sur. No. 701 Sheet 3 of 5

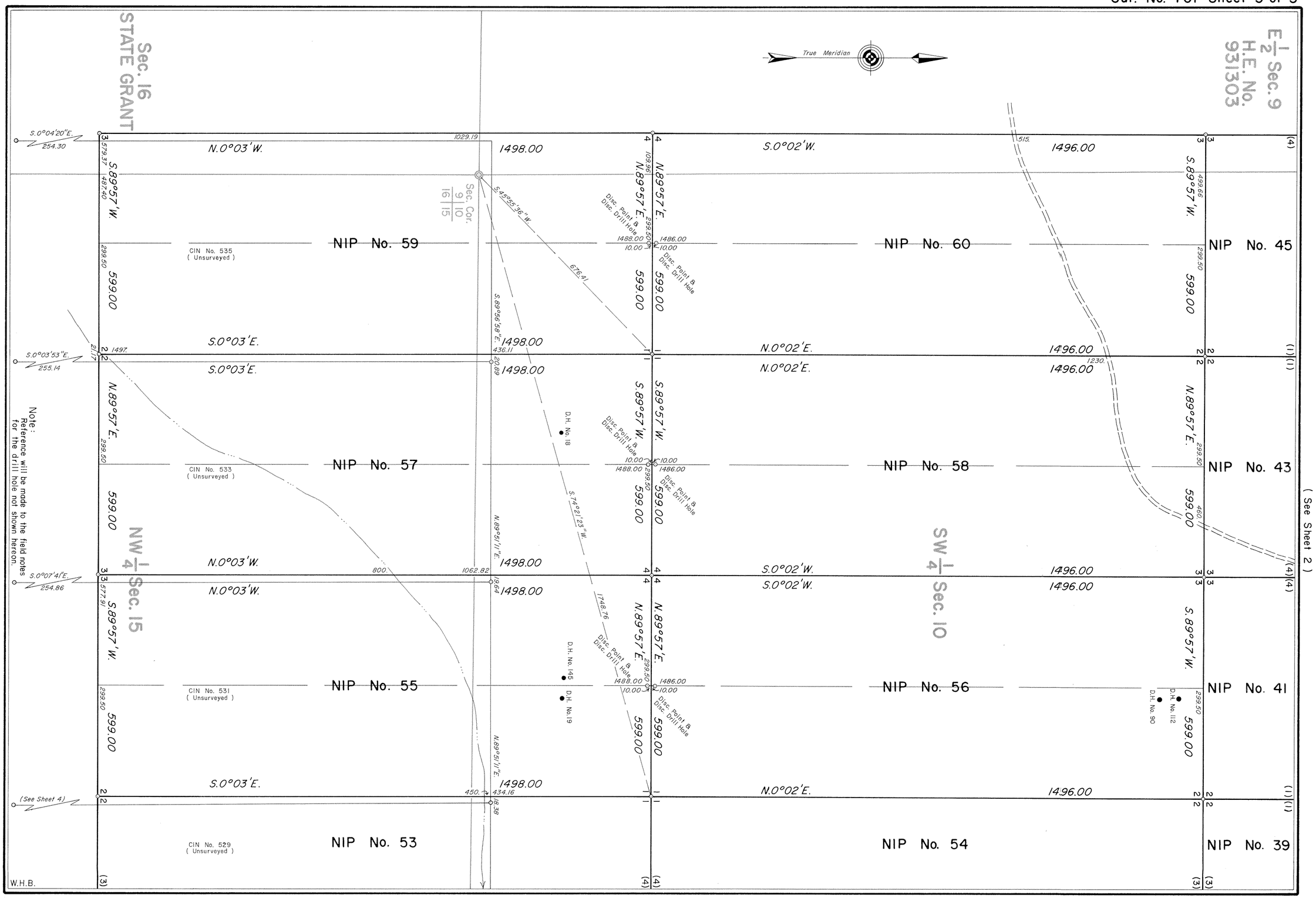

Note:
Reference will be made to the field notes for the drill hole not shown hereon.

701-3

7411

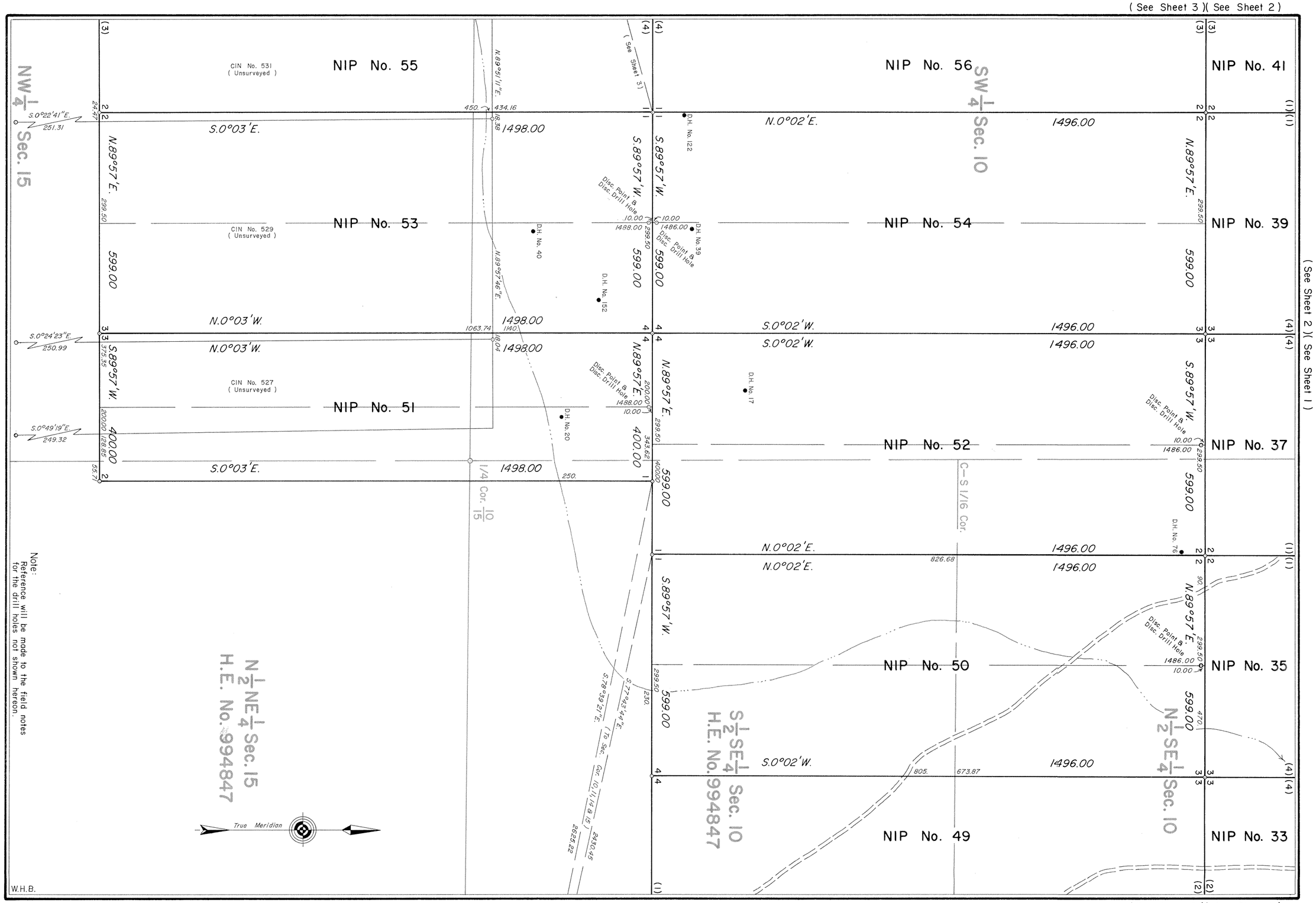
NW 1/4 Sec. 15
SW 1/4 Sec. 10
N 1/2 NE 1/4 Sec. 15
H.E. No. 994847
S 1/2 SE 1/4 Sec. 10
H.E. No. 994847
N 1/2 SE 1/4 Sec. 10
NIP No. 55
NIP No. 56
NIP No. 41
NIP No. 53
NIP No. 54
NIP No. 39
NIP No. 51
NIP No. 52
NIP No. 37
NIP No. 50
NIP No. 35
NIP No. 49
NIP No. 33
CIN No. 531
(Unsurveyed)
CIN No. 529
(Unsurveyed)
CIN No. 527
(Unsurveyed)
(See Sheet 3)
(See Sheet 2)(See Sheet 1)
(See Sheet 5)(See Sheet 1)
S.0°22'41"E.
251.31
S.0°24'23"E.
250.99
S.0°49'19"E.
249.32
S.0°03'E.
N.89°57'E.
N.0°03'W.
S.89°57'W.
N.0°02'E.
S.0°02'W.
1498.00
1496.00
599.00
400.00
1/4 Cor. 10/15
C—S 1/16 Cor.
Disc. Point & Disc. Drill Hole
D.H. No. 122
D.H. No. 39
D.H. No. 40
D.H. No. 152
D.H. No. 17
D.H. No. 20
D.H. No. 76
True Meridian
Note:
Reference will be made to the field notes for the drill holes not shown hereon.
W.H.B.

701-4

7412

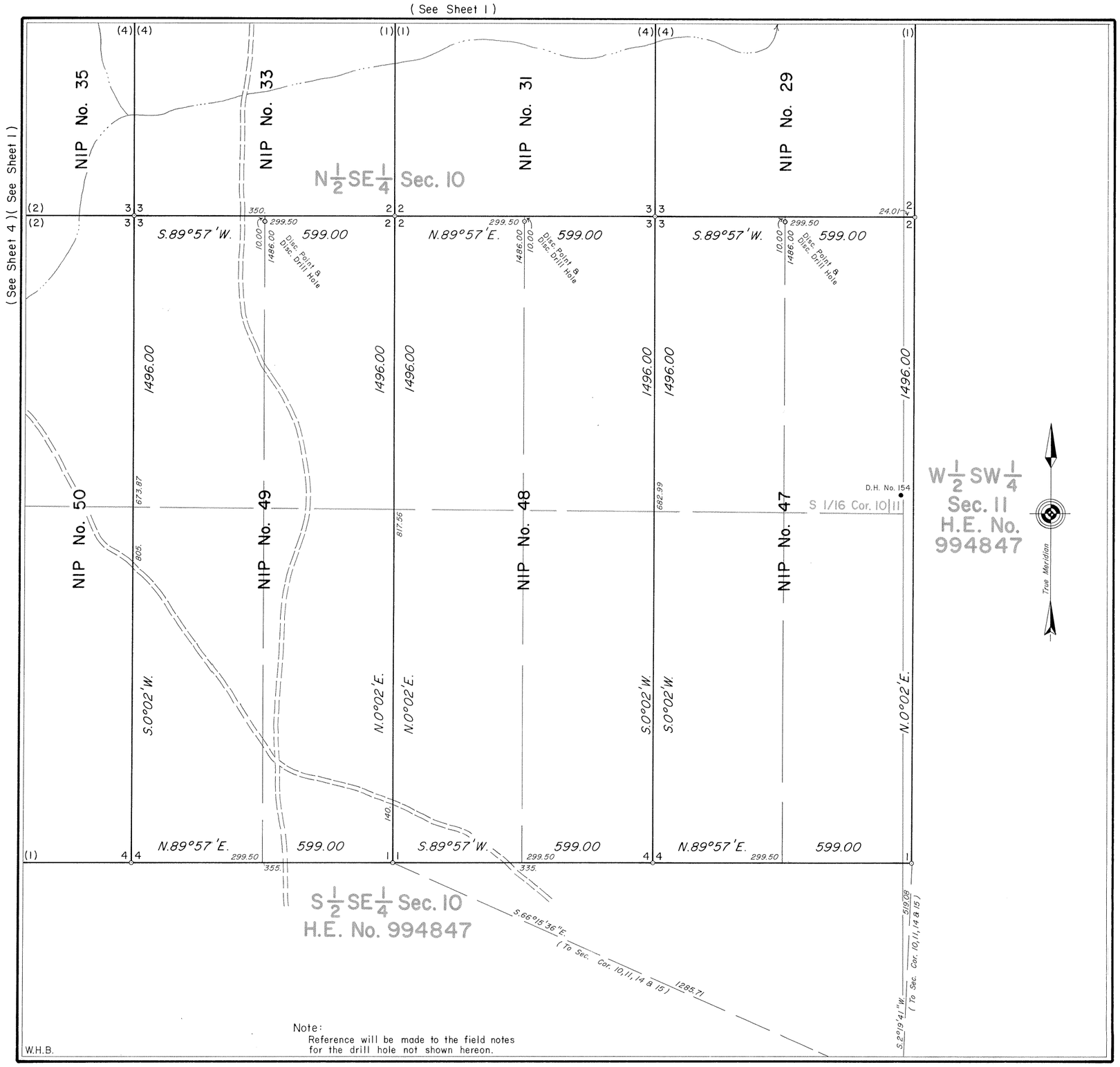

Note:
Reference will be made to the field notes for the drill hole not shown hereon.

Sur. No. 701 Sheet 5 of 5

MINERAL SURVEY No. 701 WYOMING

CLAIM OF

KERR-McGEE NUCLEAR CORPORATION

KNOWN AS THE

NIP Nos. 29, 31, 33, 35, 37, 39, 41, 43, 45 AND 47 to 60 LODES

SITUATE IN

Secs. 9, 10, 11, 15 & 16, T.35N., R.74W., 6th P.M.
CONVERSE COUNTY
Lat. 43°01'04" N., Long. 105°43'18" W.,
at Cor. No. 2, Nip No. 35

0 50 100 200 300 400 500 600
Feet
Magnetic Declination, 13°30' East.

Surveyed, April 12 to June 18, 1976
By William G. Ladd, Mineral Surveyor.

UNITED STATES DEPARTMENT OF THE INTERIOR
BUREAU OF LAND MANAGEMENT

Cheyenne, Wyoming *August 11, 1978*

I hereby certify that this plat of Mineral Survey No. 701, Wyoming, is strictly conformable to the field notes of said survey which have been examined and approved.

Richard L. Baker
Chief, Branch of Cadastral Survey

701-5