7514 **Field Notes and Location Notices**

Sur. No. 711 Sheet 1 of 13

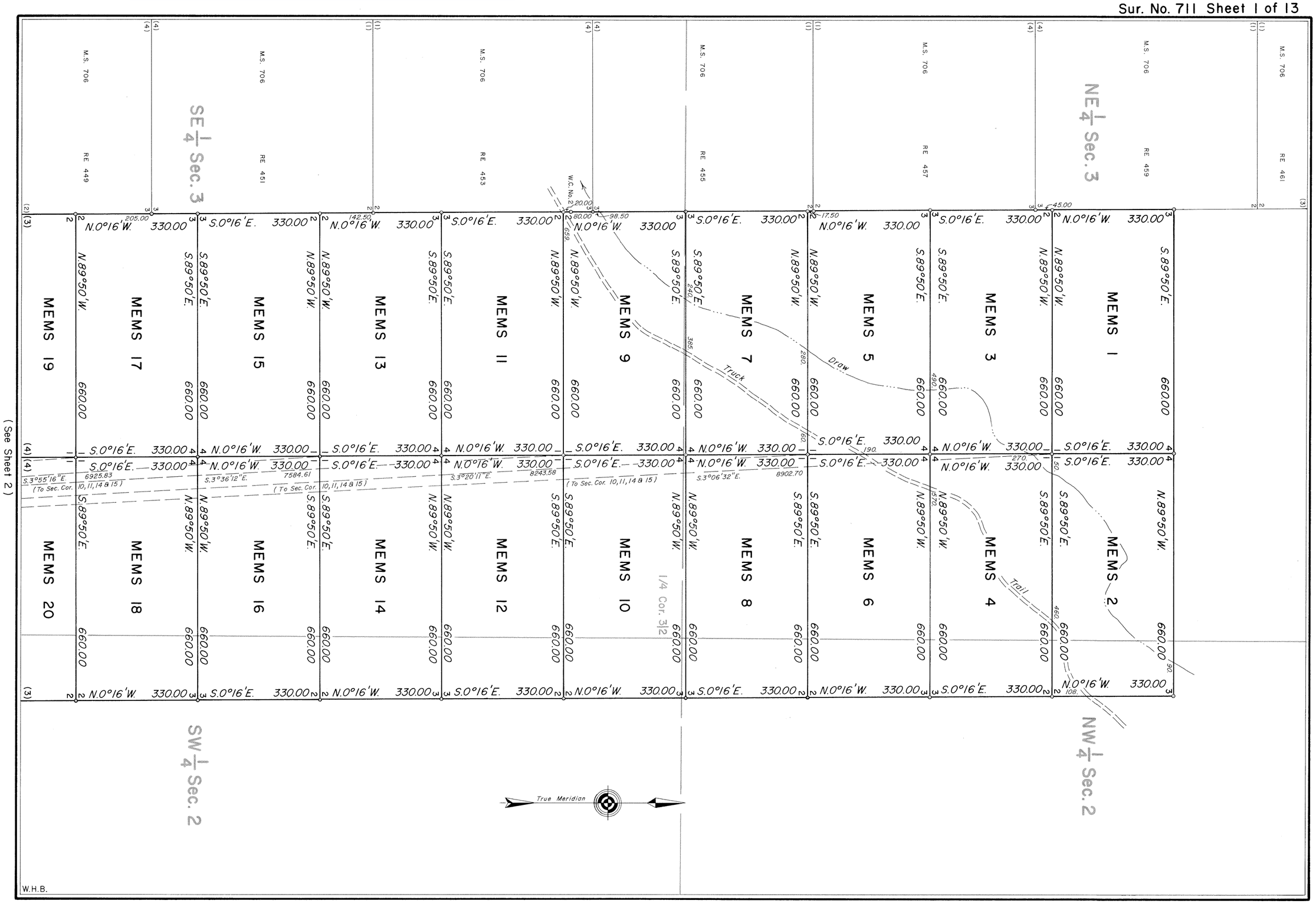

(See Sheet 2)

711-1

7515

(See Sheet 1)

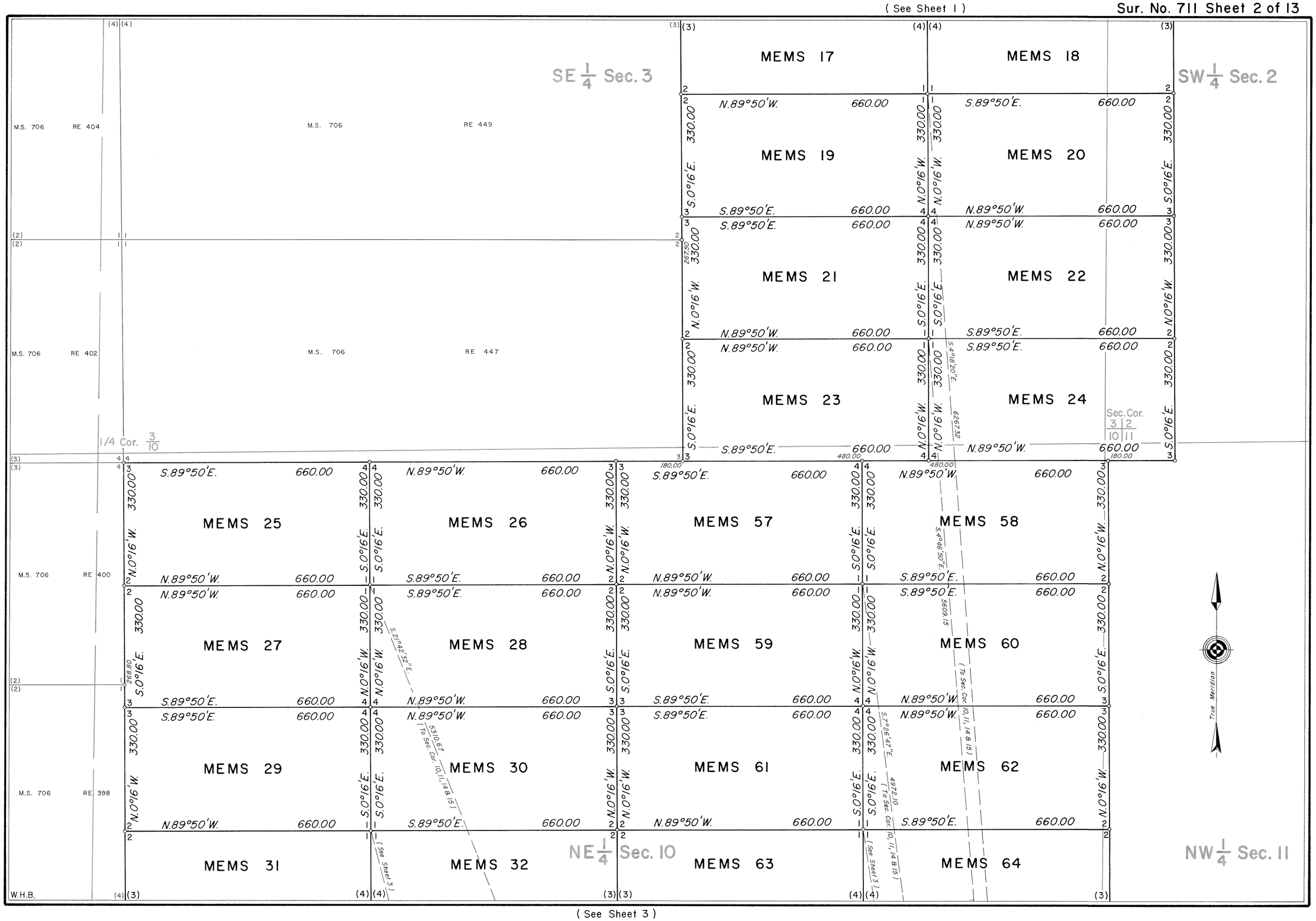

(See Sheet 3)

711-2

7516

(See Sheet 2)

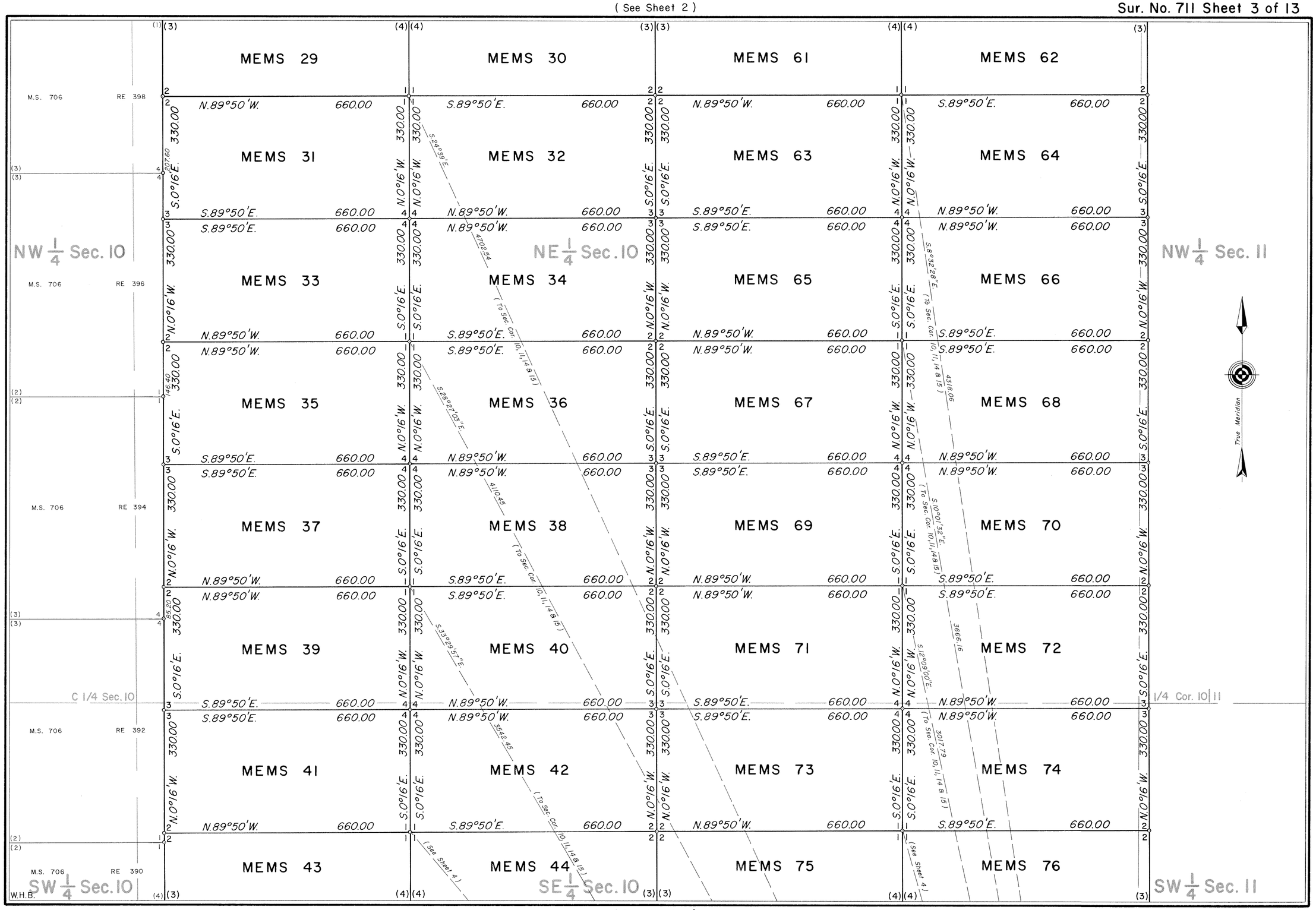

(See Sheet 4)

711-3

7517

(See Sheet 3)

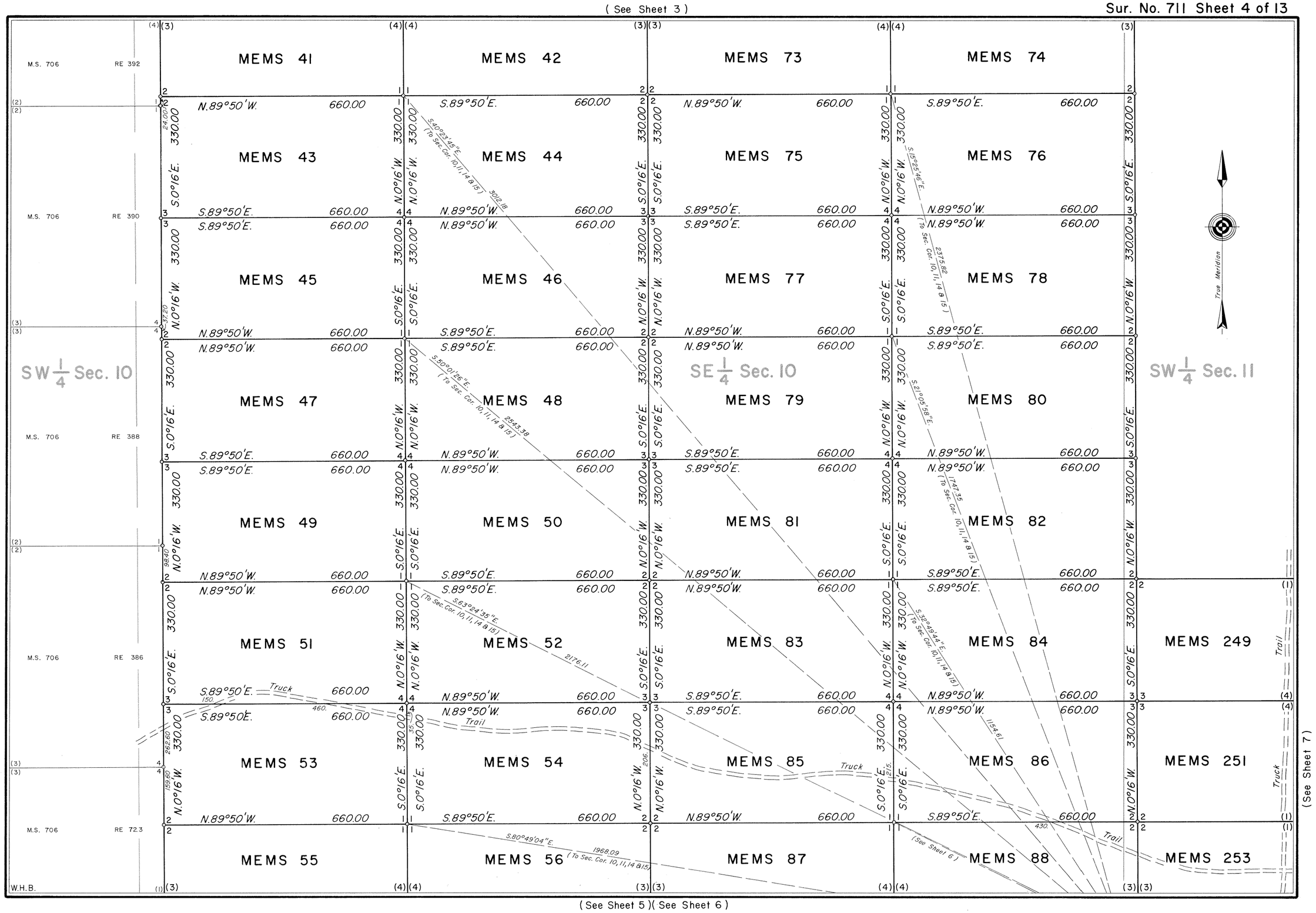

(See Sheet 5)(See Sheet 6)

711-4

7518

(See Sheet 4)

Sur. No. 711 Sheet 5 of 13

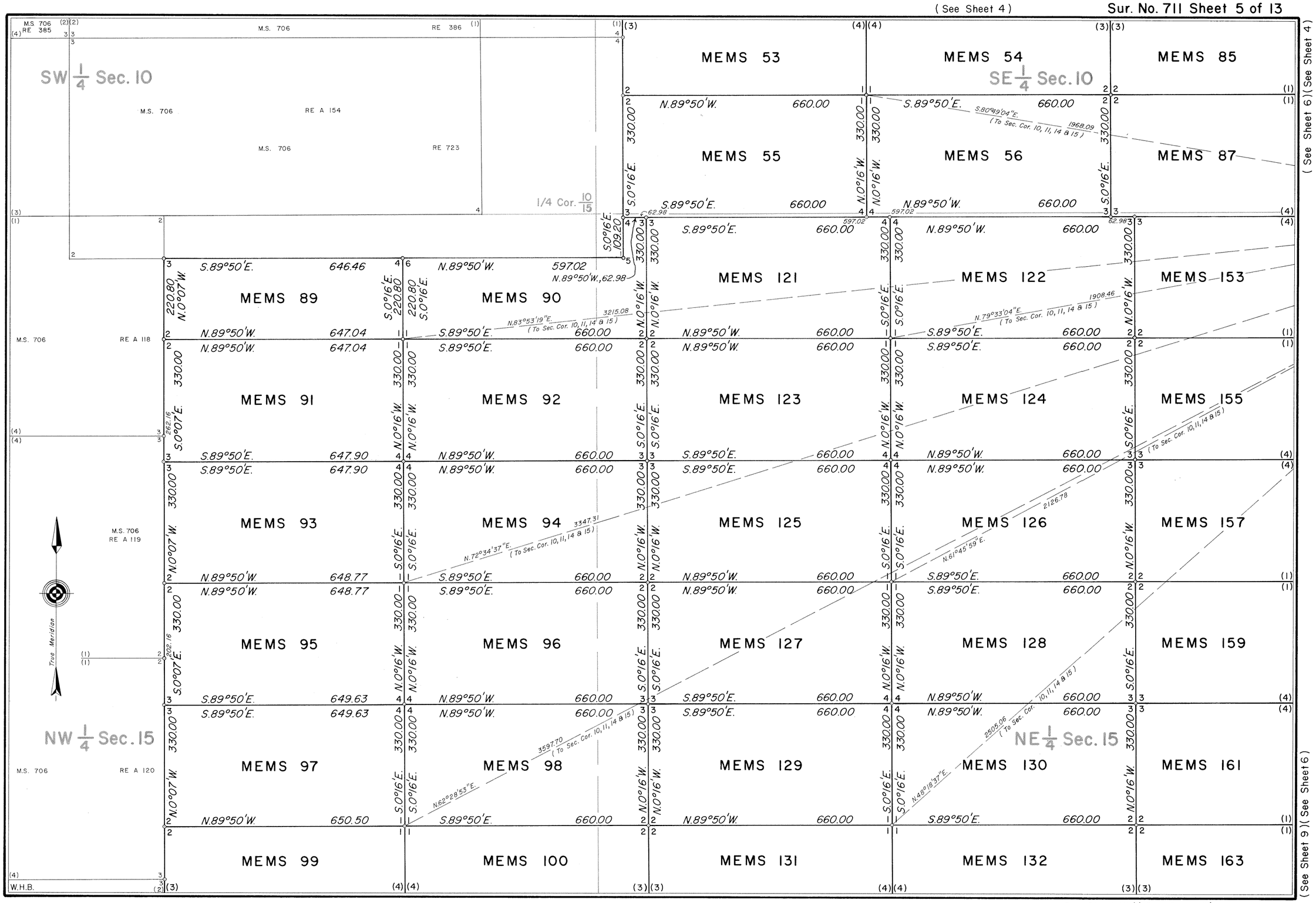

(See Sheet 6)(See Sheet 4)

(See Sheet 9)(See Sheet 6)

See Sheet 10)(See Sheet 9)

711-5

7519

(See Sheet 5)(See Sheet 4)

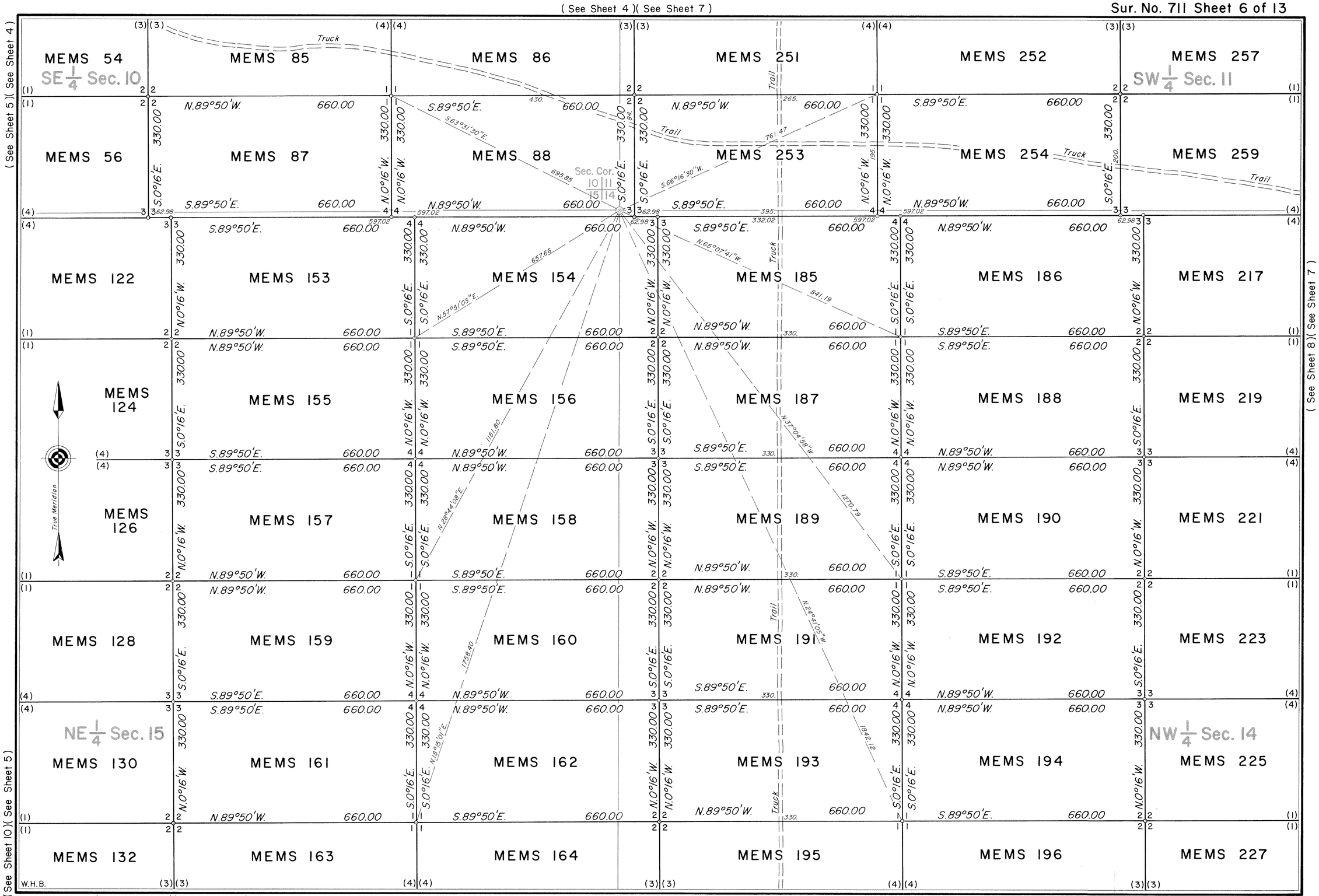

(See Sheet 7)(See Sheet 8)

(See Sheet 10)(See Sheet 5)

(See Sheet 10)(See Sheet 9)

(See Sheet 9)(See Sheet 8)

711-6

(See Sheet 4)

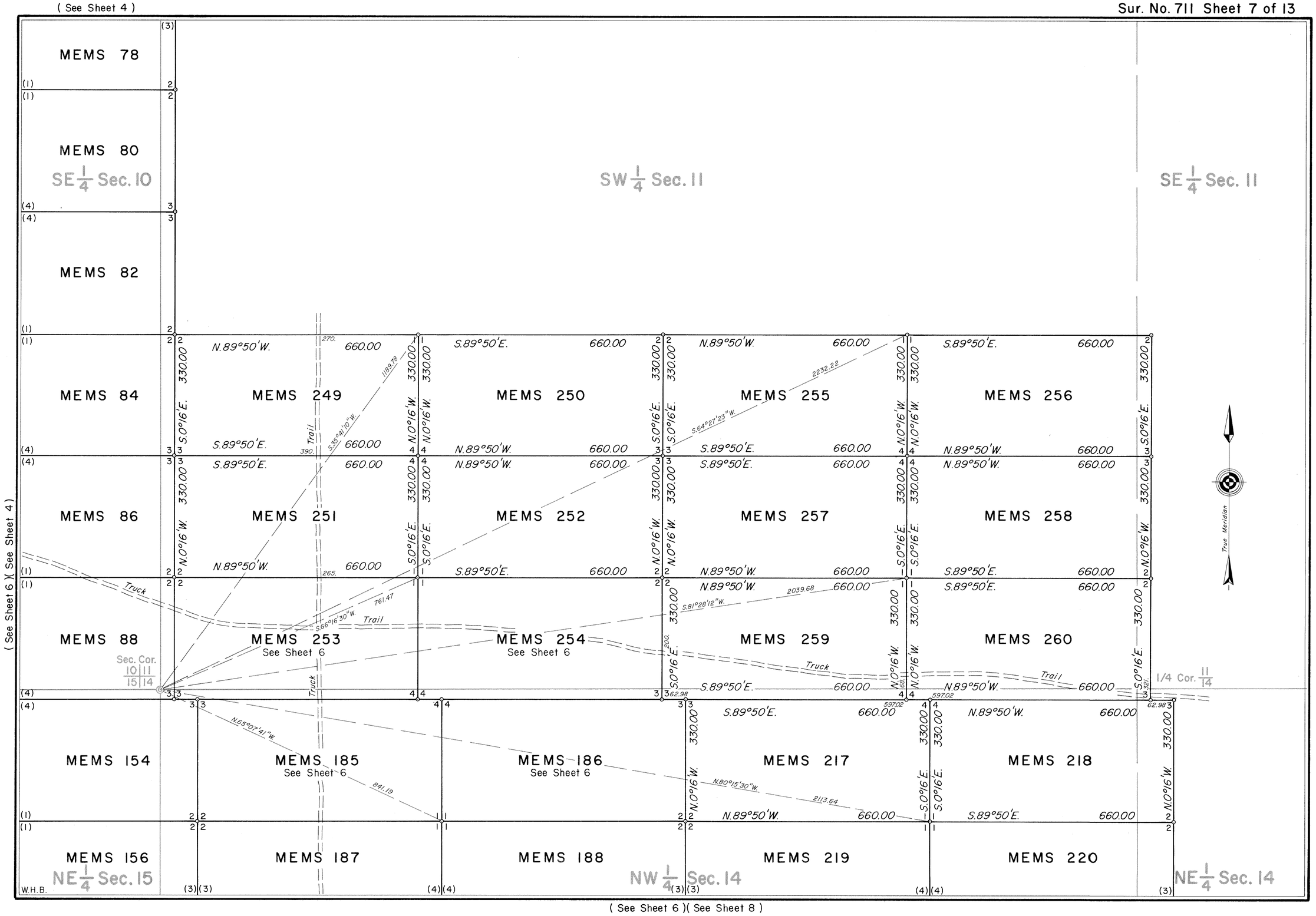
MEMS 78
MEMS 80
SE 1/4 Sec. 10
SW 1/4 Sec. 11
SE 1/4 Sec. 11
MEMS 82
MEMS 84
MEMS 249
MEMS 250
MEMS 255
MEMS 256
MEMS 86
MEMS 251
MEMS 252
MEMS 257
MEMS 258
MEMS 88
MEMS 253
See Sheet 6
MEMS 254
See Sheet 6
MEMS 259
MEMS 260
Sec. Cor. 10 11 / 15 14
1/4 Cor. 11/14
MEMS 154
MEMS 185
See Sheet 6
MEMS 186
See Sheet 6
MEMS 217
MEMS 218
MEMS 156
MEMS 187
MEMS 188
MEMS 219
MEMS 220
NE 1/4 Sec. 15
NW 1/4 Sec. 14
NE 1/4 Sec. 14
W.H.B.
Truck Trail
True Meridian
(See Sheet 6)(See Sheet 4)
(See Sheet 6)(See Sheet 8)

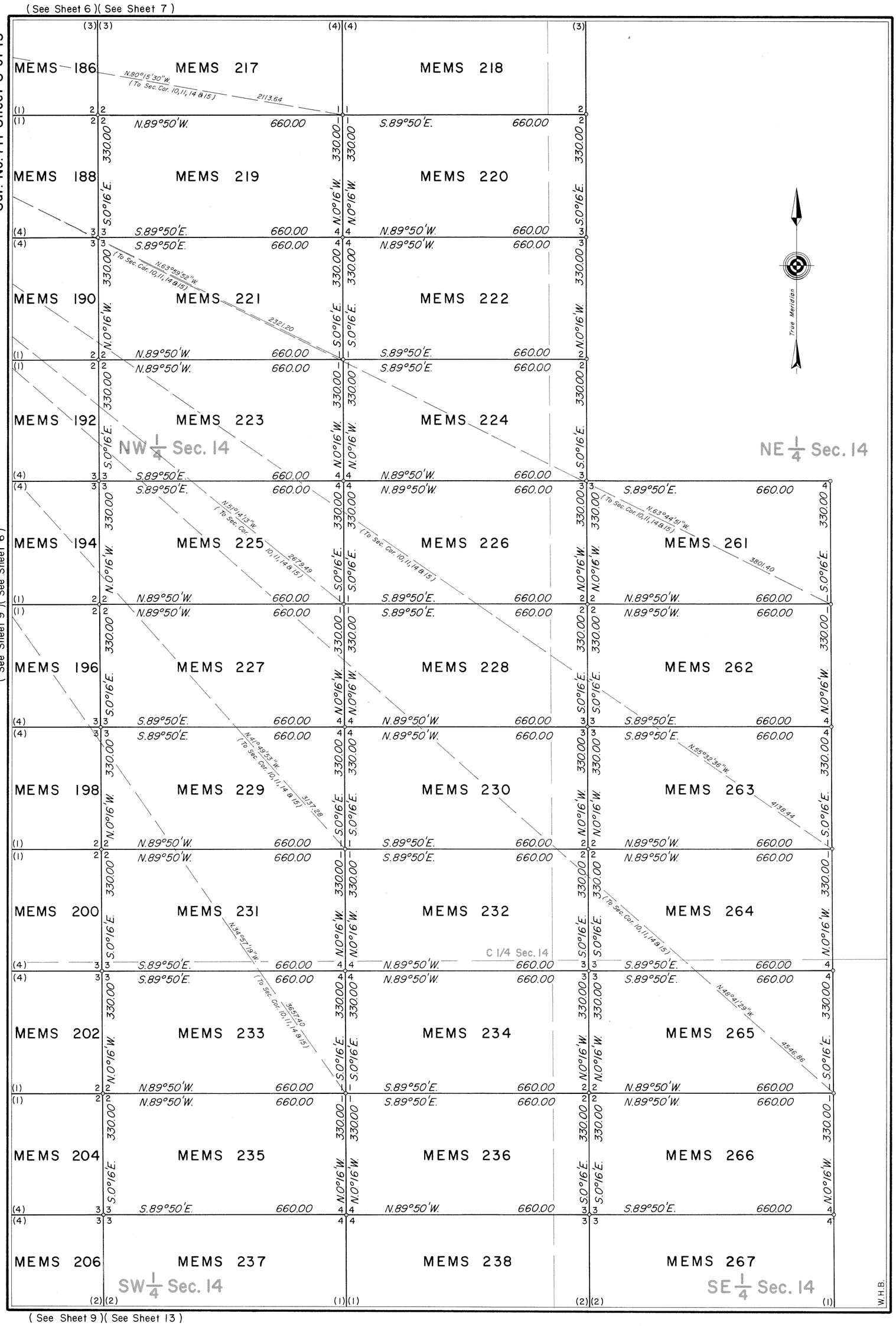
(See Sheet 6)(See Sheet 7)
(See Sheet 9)(See Sheet 6)
(See Sheet 9)(See Sheet 13)
MEMS 186
MEMS 217
MEMS 218
MEMS 188
MEMS 219
MEMS 220
MEMS 190
MEMS 221
MEMS 222
MEMS 192
MEMS 223
MEMS 224
MEMS 194
MEMS 225
MEMS 226
MEMS 261
MEMS 196
MEMS 227
MEMS 228
MEMS 262
MEMS 198
MEMS 229
MEMS 230
MEMS 263
MEMS 200
MEMS 231
MEMS 232
MEMS 264
MEMS 202
MEMS 233
MEMS 234
MEMS 265
MEMS 204
MEMS 235
MEMS 236
MEMS 266
MEMS 206
MEMS 237
MEMS 238
MEMS 267
NW 1/4 Sec. 14
NE 1/4 Sec. 14
SW 1/4 Sec. 14
SE 1/4 Sec. 14
C 1/4 Sec. 14
N.80°15'30"W.
(To Sec. Cor. 10,11,14 & 15)
2113.64
N.89°50'W.
S.89°50'E.
660.00
330.00
S.0°16'E.
N.0°16'W.
N.63°59'52"W.
2321.20
N.51°14'15"W.
2679.49
N.63°44'51"W.
3801.40
N.41°49'53"W.
3137.28
N.55°32'56"W.
4138.44
N.34°57'19"W.
3657.40
N.49°41'29"W.
4546.86
True Meridian
W.H.B.

7522

(See Sheet 5)(See Sheet 6)

Sur. No. 711 Sheet 9 of 13

(See Sheet 10)(See Sheet 5)

NE 1/4 Sec. 15

NW 1/4 Sec. 14

MEMS 130 | MEMS 161 | MEMS 162 | MEMS 193 | MEMS 194 | MEMS 225

MEMS 132 | MEMS 163 | MEMS 164 | MEMS 195 | MEMS 196 | MEMS 227

MEMS 134 | MEMS 165 | MEMS 166 | MEMS 197 | MEMS 198 | MEMS 229

MEMS 136 | MEMS 167 | MEMS 168 | MEMS 199 | MEMS 200 | MEMS 231

MEMS 138 | MEMS 169 | MEMS 170 | MEMS 201 | MEMS 202 | MEMS 233

MEMS 140 | MEMS 171 | MEMS 172 | MEMS 203 | MEMS 204 | MEMS 235

MEMS 142 | MEMS 173 | MEMS 174 | MEMS 205 | MEMS 206 | MEMS 237

MEMS 144 | MEMS 175 | MEMS 176 | MEMS 207 | MEMS 208 | MEMS 239

SE 1/4 Sec. 15

SW 1/4 Sec. 14

1/4 Cor. 15|14

Trail

Truck

True Meridian

W.H.B.

(See Sheet 11)(See Sheet 10)

(See Sheet 13)(See Sheet 8)

(See Sheet 11)(See Sheet 12)

(See Sheet 12)(See Sheet 13)

711-9

7523

(See Sheet 5) Sur. No. 711 Sheet 10 of 13

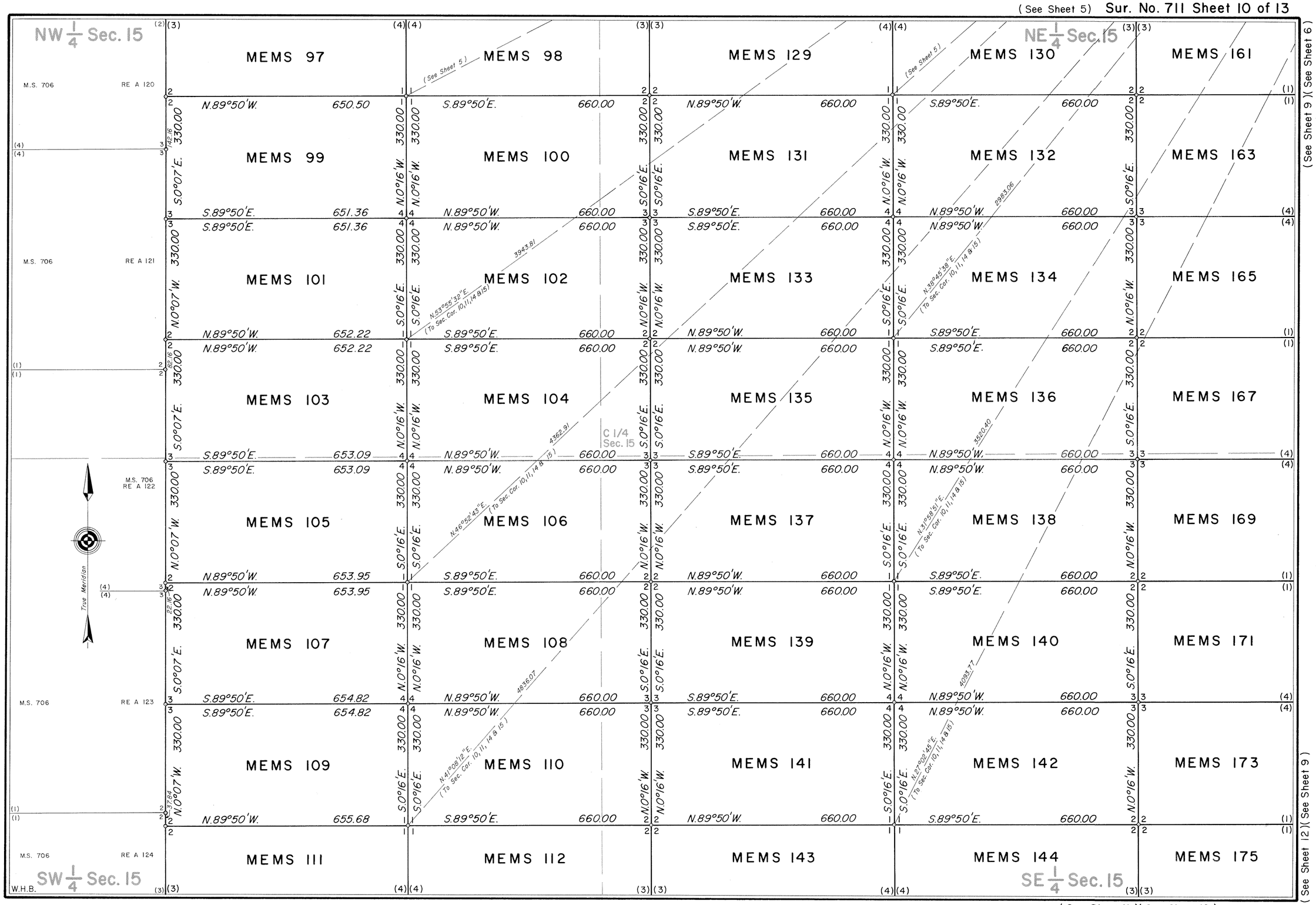

711-10

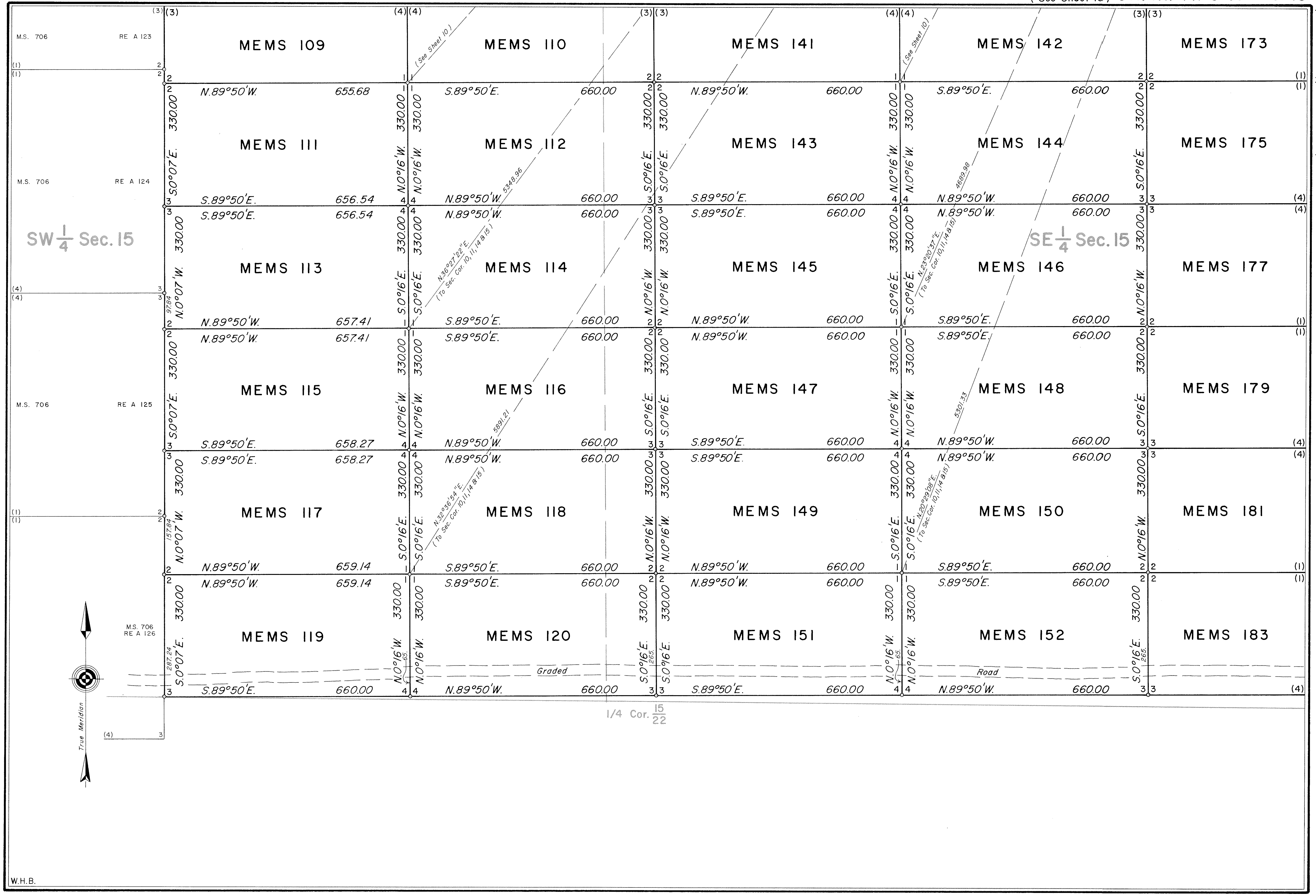

M.S. 706 RE A 123
M.S. 706 RE A 124
M.S. 706 RE A 125
M.S. 706 RE A 126
SW 1/4 Sec. 15
SE 1/4 Sec. 15
MEMS 109
MEMS 110
MEMS 141
MEMS 142
MEMS 173
MEMS 111
MEMS 112
MEMS 143
MEMS 144
MEMS 175
MEMS 113
MEMS 114
MEMS 145
MEMS 146
MEMS 177
MEMS 115
MEMS 116
MEMS 147
MEMS 148
MEMS 179
MEMS 117
MEMS 118
MEMS 149
MEMS 150
MEMS 181
MEMS 119
MEMS 120
MEMS 151
MEMS 152
MEMS 183
(See Sheet 10)
(See Sheet 12)
(See Sheet 9)
N.89°50'W. 655.68
S.89°50'E. 656.54
N.89°50'W. 657.41
S.89°50'E. 658.27
N.89°50'W. 659.14
S.89°50'E. 660.00
N.89°50'W. 660.00
330.00
S.0°07'E.
N.0°07'W.
97.84
157.84
287.24
S.0°16'E.
N.0°16'W.
65.
265.
5348.96
4689.98
5891.21
5301.33
N.36°27'22"E. (To Sec. Cor. 10, 11, 14 & 15)
N.23°20'37"E. (To Sec. Cor. 10, 11, 14 & 15)
N.32°36'54"E. (To Sec. Cor. 10, 11, 14 & 15)
N.20°29'08"E. (To Sec. Cor. 10, 11, 14 & 15)
Graded
Road
1/4 Cor. 15/22
True Meridian
W.H.B.

7525

(See Sheet 10)(See Sheet 9)

(See Sheet 9) Sur. No. 711 Sheet 12 of 13

(See Sheet 11)(See Sheet 10)

(See Sheet 13)

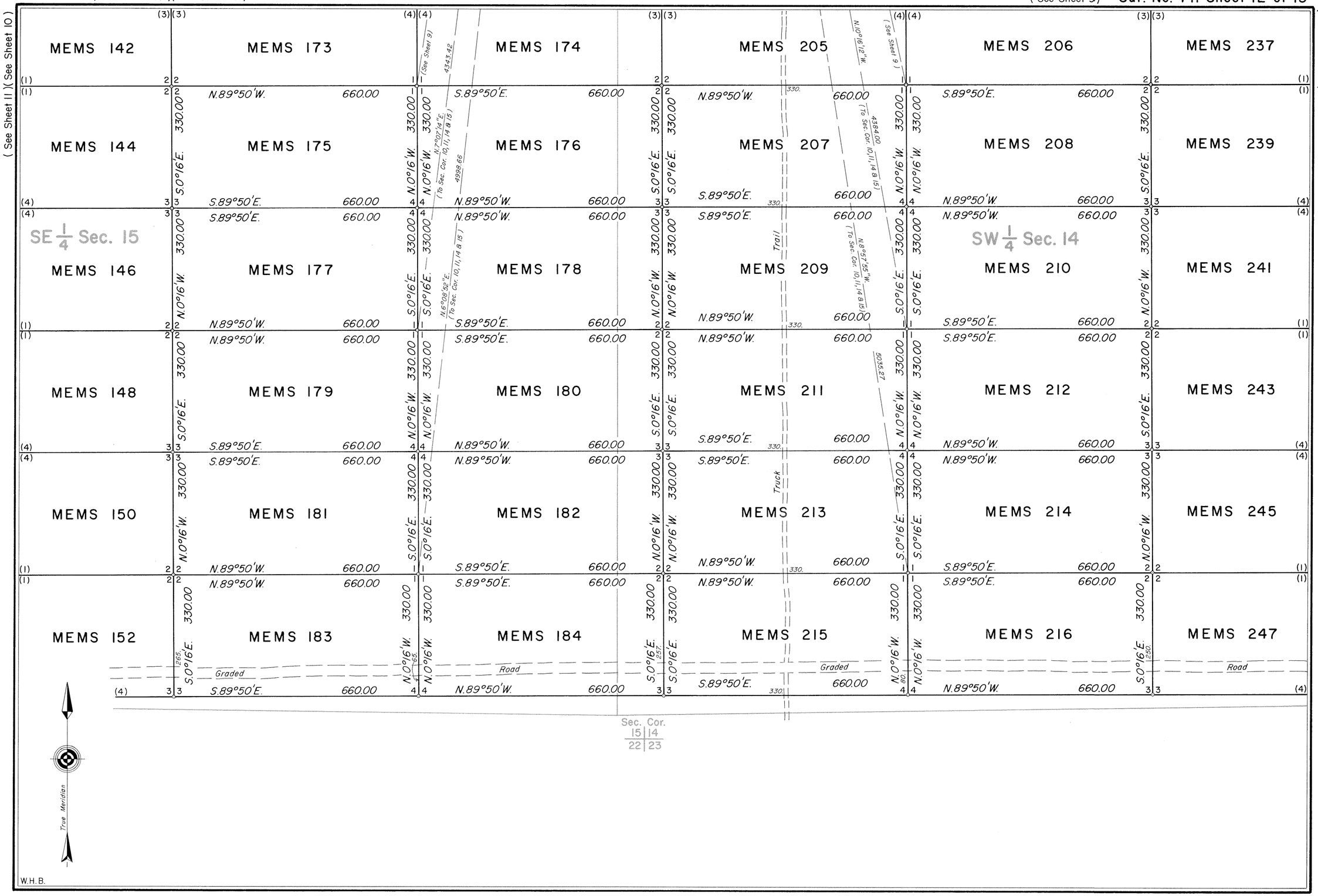

711-12

7526

(See Sheet 9)(See Sheet 8)

(See Sheet 12)(See Sheet 9)

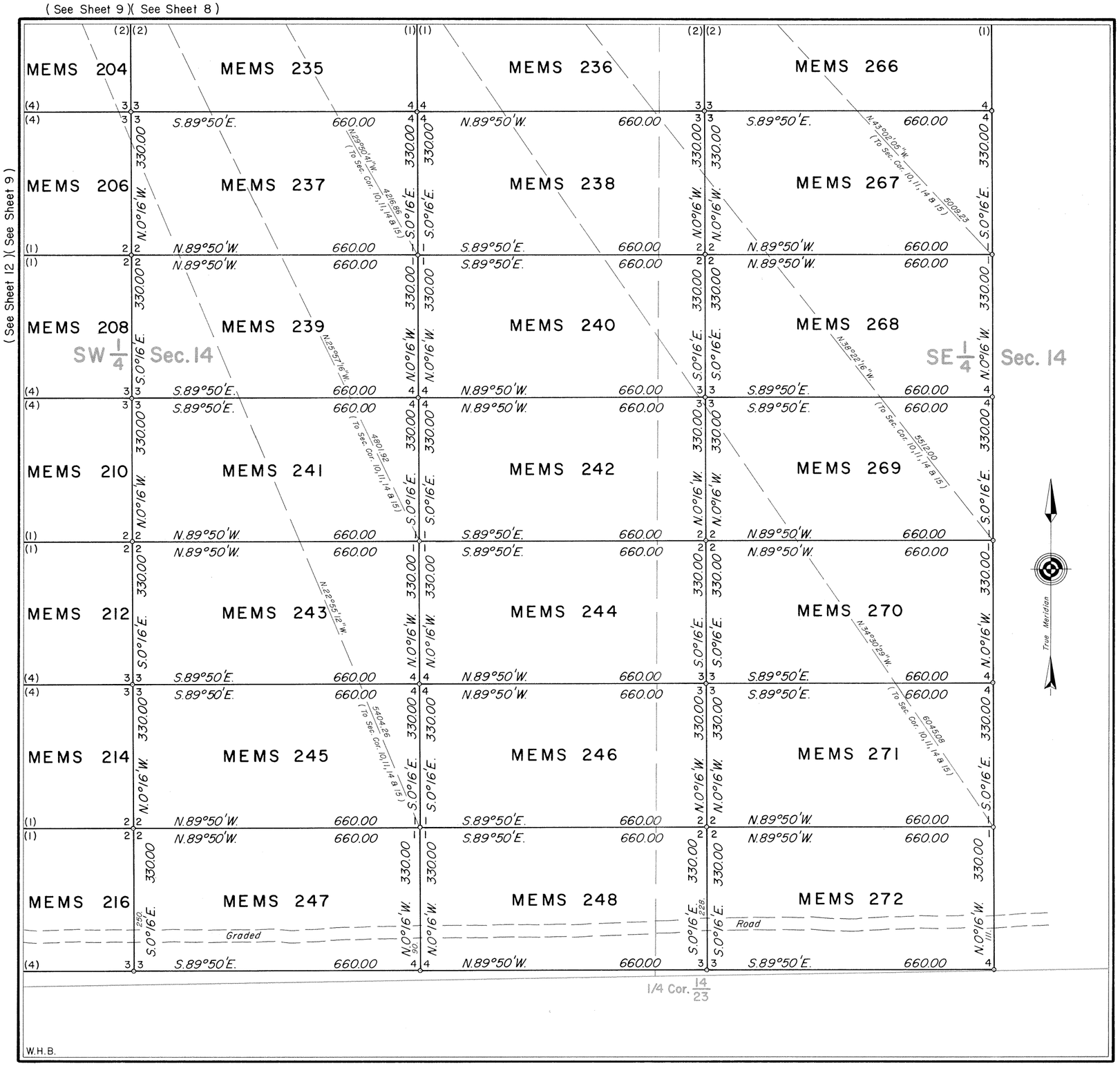

W.H.B.

MINERAL SURVEY No. 711 WYOMING

CLAIM OF

MINERALS EXPLORATION COMPANY

KNOWN AS THE

MEMS 1 to 272 MILL SITE

SITUATE IN

Secs. 2, 3, 10, 11, 14 & 15, T.24N., R.93W., 6th P.M.
SWEETWATER COUNTY
Lat. 42°03'50"N., Long. 107°54'04"W.,
at Cor. No. 4, M.S. 706, RE 388

0 50 100 200 300 400 500 600
Feet
Magnetic Declination, 15° East.

Surveyed, July 27, 1977 to August 11, 1978
By William G. Ladd, Mineral Surveyor.

UNITED STATES DEPARTMENT OF THE INTERIOR
BUREAU OF LAND MANAGEMENT

Cheyenne, Wyoming *September 30, 1980*

I hereby certify that this plat of Mineral Survey No. 711, Wyoming, is strictly conformable to the field notes of said survey which have been examined and approved.

Richard L. Oakes

Chief, Branch of Cadastral Survey

711-13