7668 **Field Notes and Location Notices**

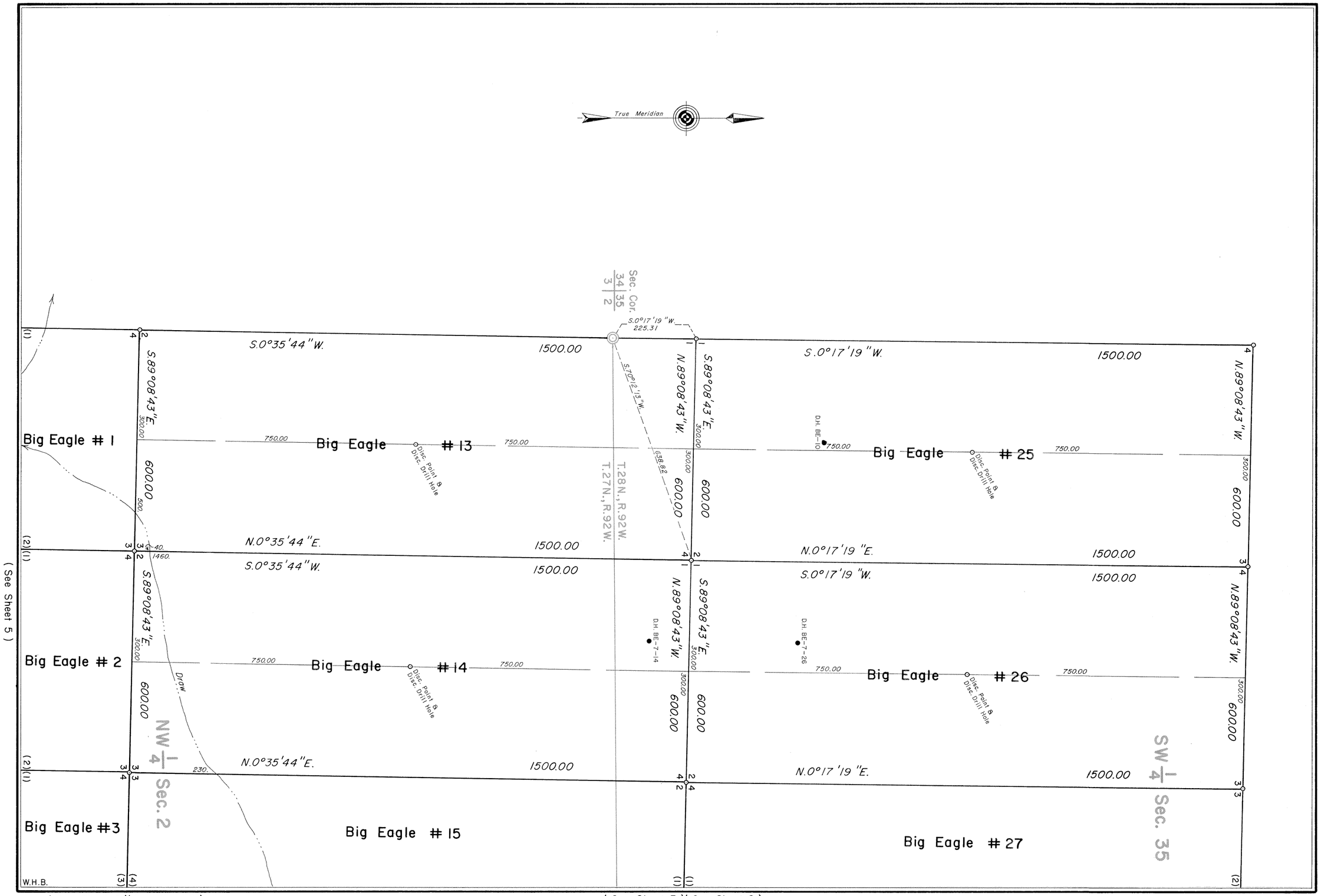

716-1

7669

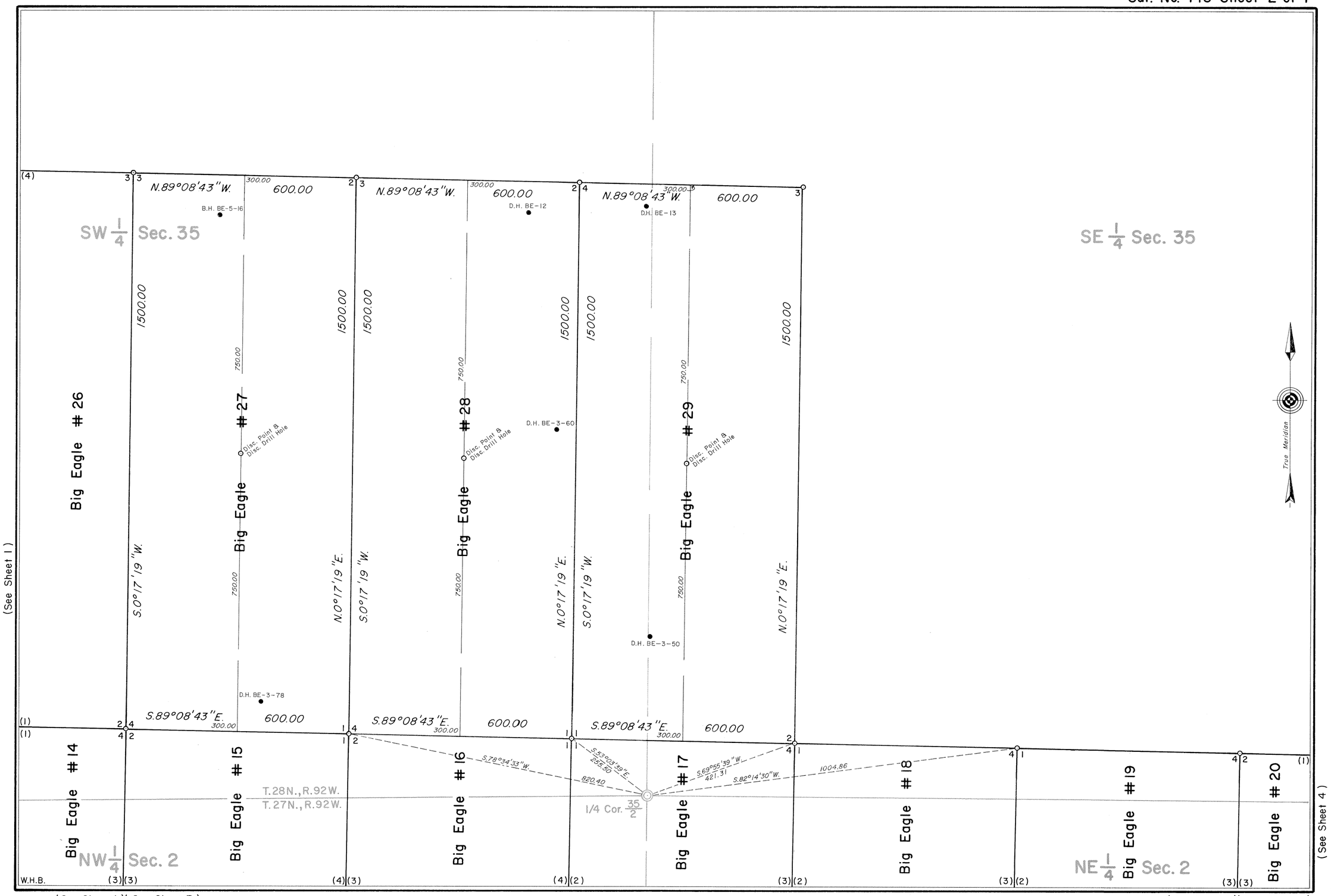
SW 1/4 Sec. 35
SE 1/4 Sec. 35
NW 1/4 Sec. 2
NE 1/4 Sec. 2
N.89°08'43"W.
S.89°08'43"E.
S.0°17'19"W.
N.0°17'19"E.
600.00
300.00
1500.00
750.00
B.H. BE-5-16
D.H. BE-12
D.H. BE-13
D.H. BE-3-60
D.H. BE-3-50
D.H. BE-3-78
Disc. Point & Disc. Drill Hole
Big Eagle # 26
Big Eagle # 27
Big Eagle # 28
Big Eagle # 29
Big Eagle # 14
Big Eagle # 15
Big Eagle # 16
Big Eagle # 17
Big Eagle # 18
Big Eagle # 19
Big Eagle # 20
S.78°34'33"W.
820.40
S.53°03'39"E.
255.50
S.69°55'39"W.
421.31
S.82°14'30"W.
1004.86
1/4 Cor. 35/2
T.28N., R.92W.
T.27N., R.92W.
True Meridian
W.H.B.
(See Sheet 1)
(See Sheet 4)
(See Sheet 1)(See Sheet 3)
(See Sheet 3)(See Sheet 4)

716-2

7670

(See Sheet 1)(See Sheet 2)

Sur. No. 716 Sheet 3 of 7

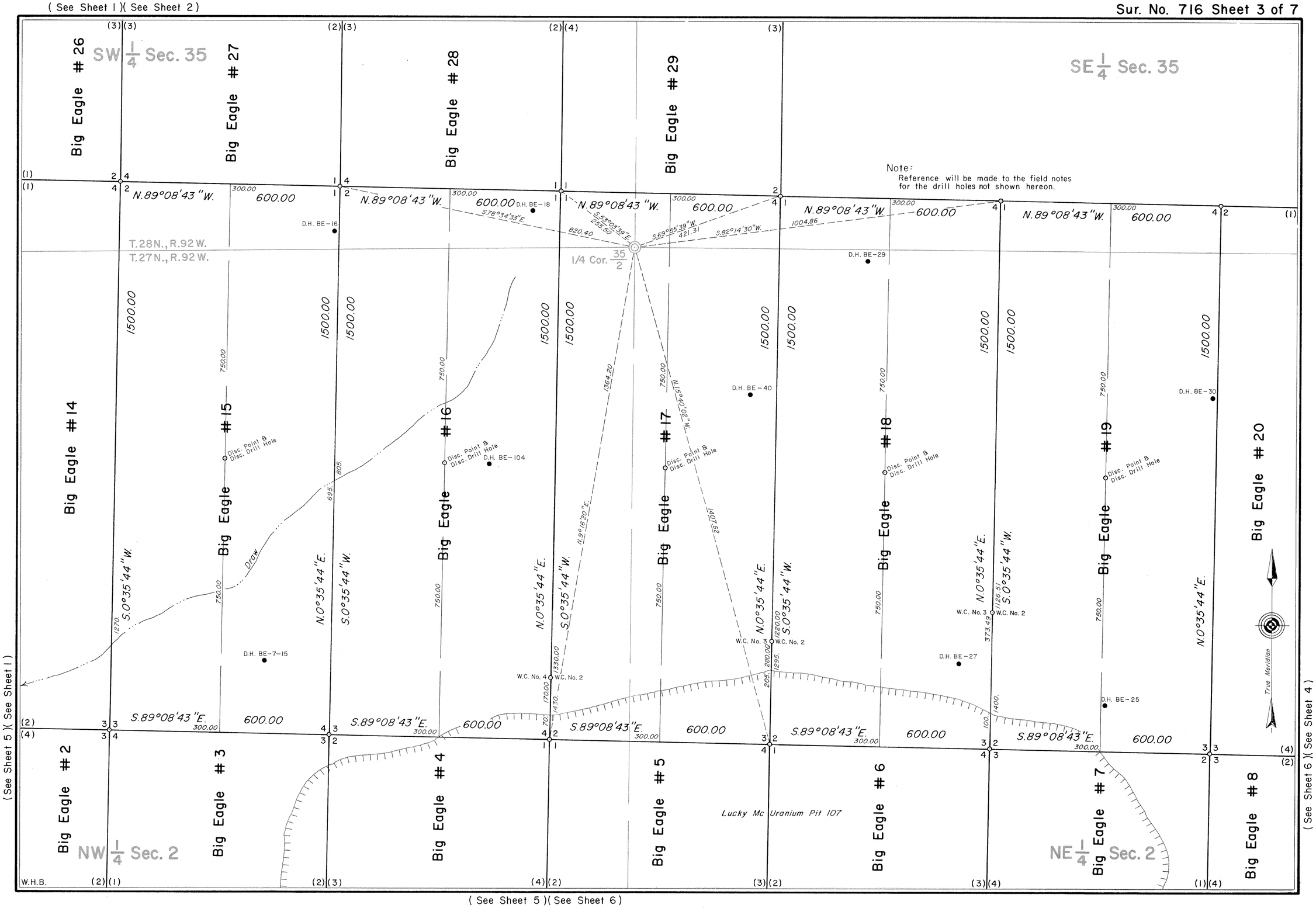

(See Sheet 5)(See Sheet 1)

(See Sheet 6)(See Sheet 4)

(See Sheet 5)(See Sheet 6)

716-3

7671

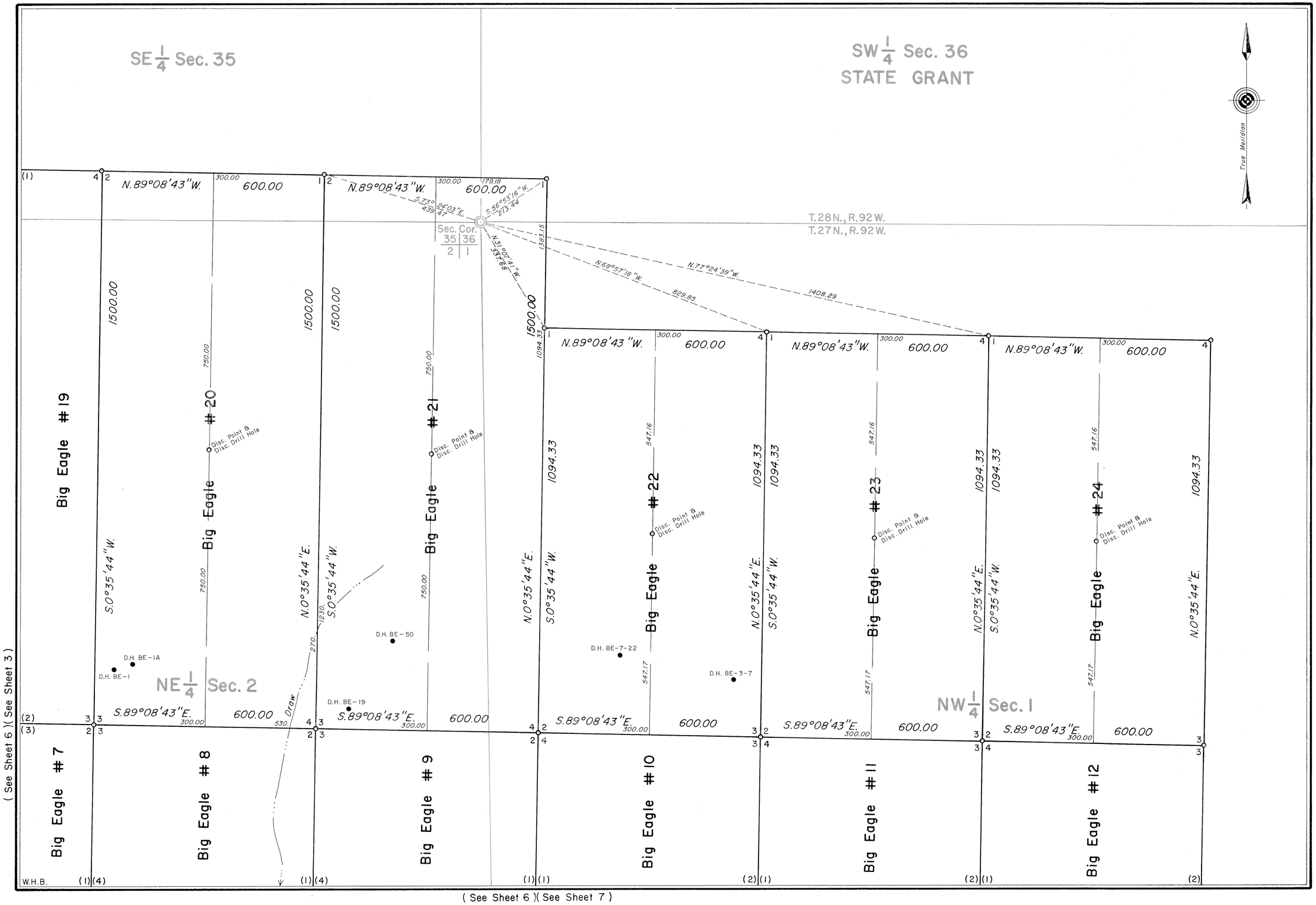
SE 1/4 Sec. 35
SW 1/4 Sec. 36
STATE GRANT
True Meridian
T.28N., R.92W.
T.27N., R.92W.
Sec. Cor. 35 36 / 2 1
N.89°08'43"W. 600.00
S.73° 24'03"E. 439.41
S.56°05'16"W. 213.44
N.31°07'41"W. 33.88
N.68°57'18"W. 829.85
N.77°24'39"W. 1408.29
1383.15
1094.33
1500.00
179.18
300.00
750.00
547.16
547.17
1230
270
530
Big Eagle #19
Big Eagle #20
Big Eagle #21
Big Eagle #22
Big Eagle #23
Big Eagle #24
Big Eagle #7
Big Eagle #8
Big Eagle #9
Big Eagle #10
Big Eagle #11
Big Eagle #12
Disc. Point & Disc. Drill Hole
S.0°35'44"W.
N.0°35'44"E.
S.0°35'44"W.
N.0°35'44"E.
S.0°35'44"W.
N.0°35'44"E.
S.0°35'44"W.
N.0°35'44"E.
S.0°35'44"W.
N.0°35'44"E.
S.0°35'44"W.
N.0°35'44"E.
D.H. BE-1A
D.H. BE-1
D.H. BE-50
D.H. BE-19
D.H. BE-7-22
D.H. BE-3-7
NE 1/4 Sec. 2
NW 1/4 Sec. 1
Draw
S.89°08'43"E. 300.00 600.00
W.H.B.
(See Sheet 6)(See Sheet 3)
(See Sheet 6)(See Sheet 7)

716-4

7672

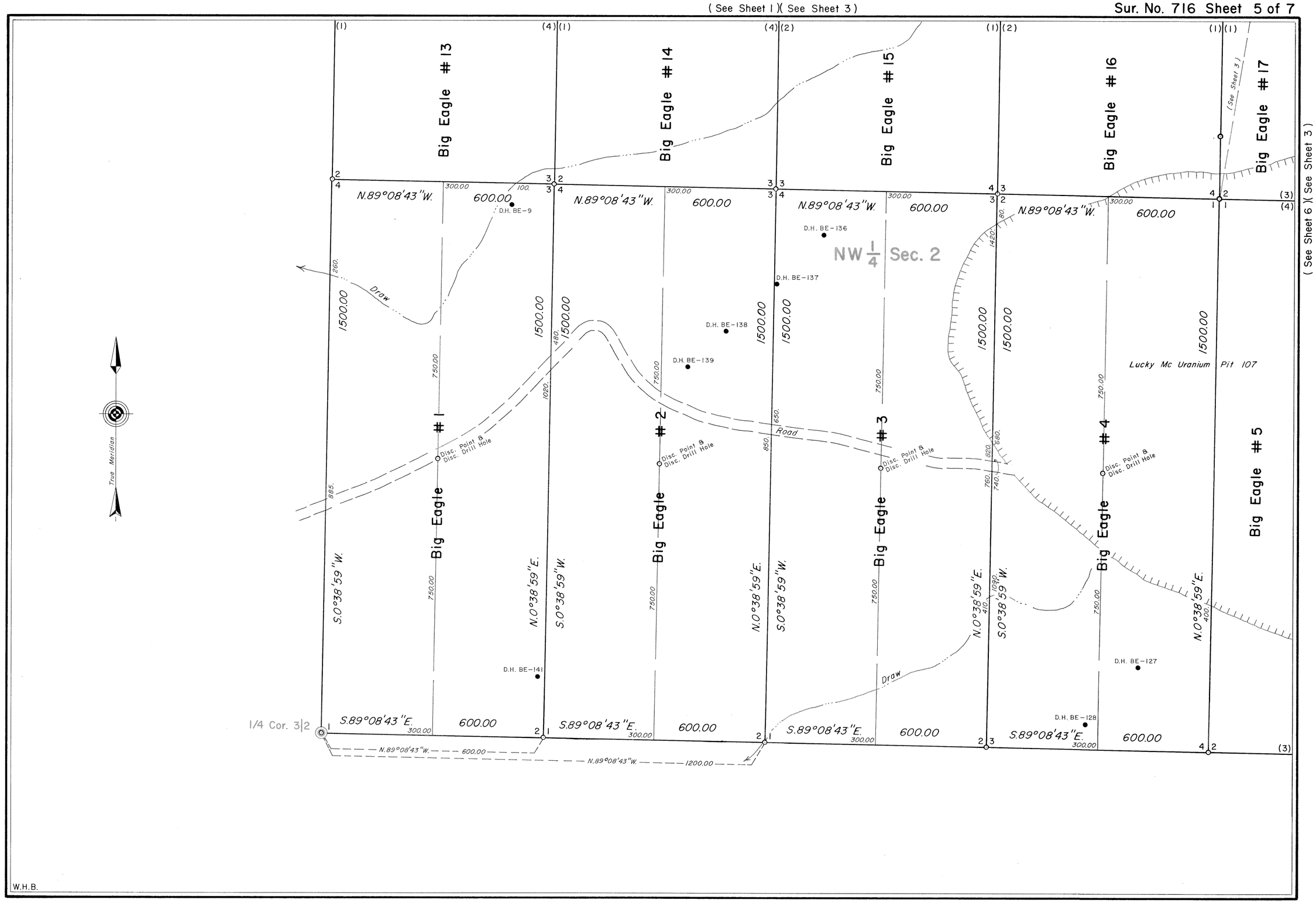
Big Eagle # 13
Big Eagle # 14
Big Eagle # 15
Big Eagle # 16
Big Eagle # 17
Big Eagle # 1
Big Eagle # 2
Big Eagle # 3
Big Eagle # 4
Big Eagle # 5
NW 1/4 Sec. 2
Lucky Mc Uranium Pit 107
Draw
Road
Disc. Point & Disc. Drill Hole
D.H. BE-9
D.H. BE-136
D.H. BE-137
D.H. BE-138
D.H. BE-139
D.H. BE-141
D.H. BE-127
D.H. BE-128
N.89°08'43"W.
S.89°08'43"E.
S.0°38'59"W.
N.0°38'59"E.
600.00
1500.00
750.00
300.00
1/4 Cor. 3|2
True Meridian
(See Sheet 3)
(See Sheet 6)(See Sheet 3)
W.H.B.

716-5

7673

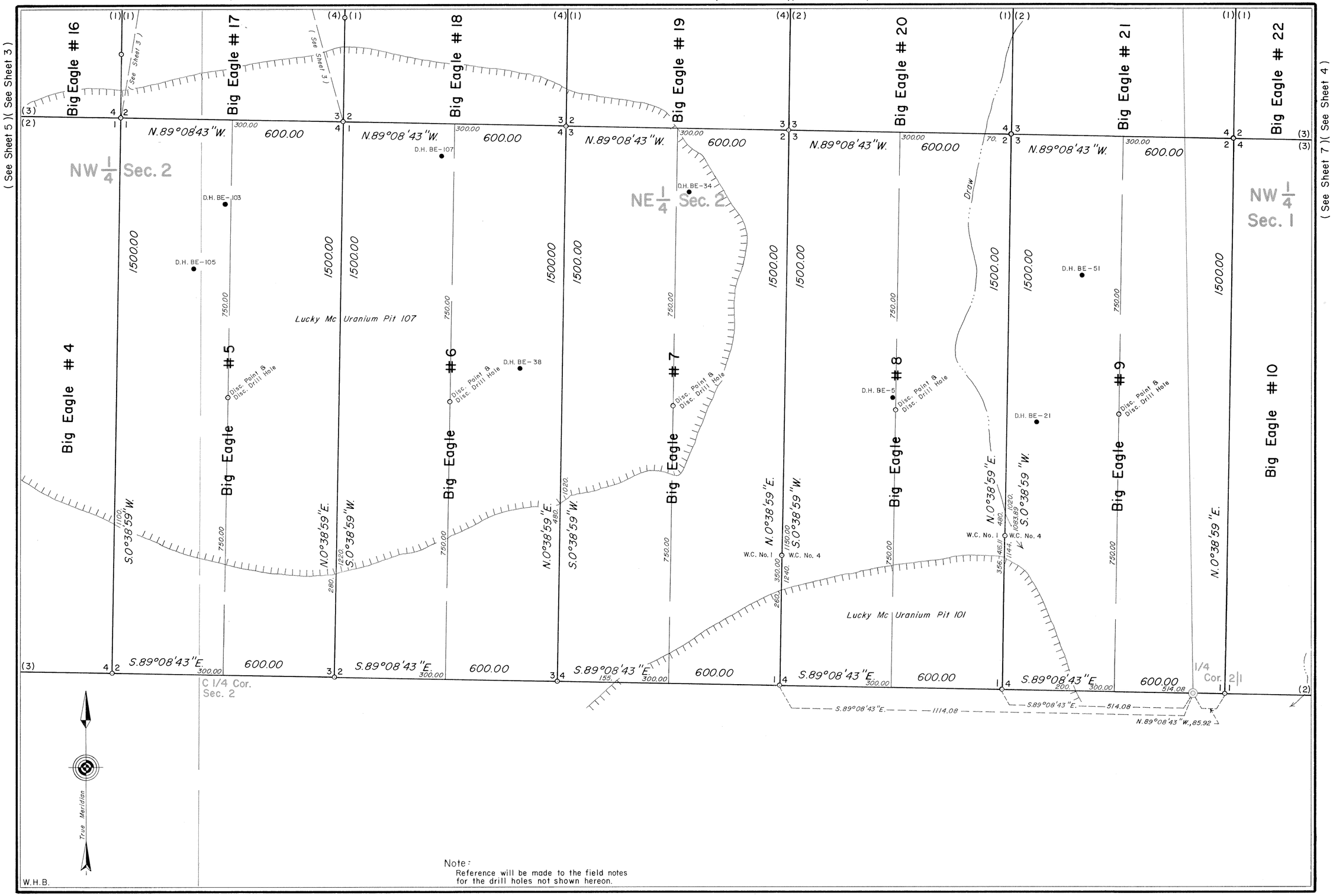

Note:
Reference will be made to the field notes for the drill holes not shown hereon.

W.H.B.

716-6

7674

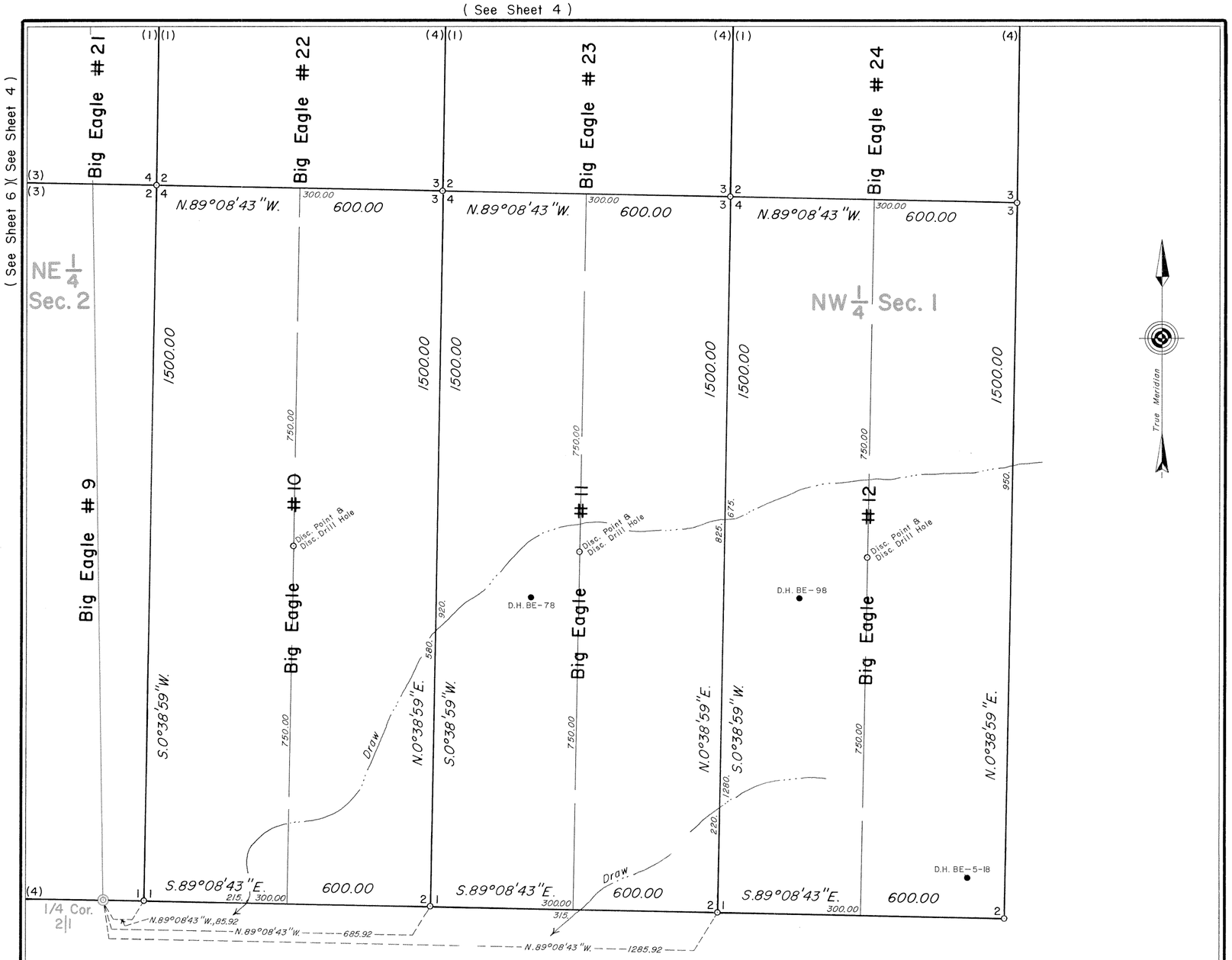

Note:
Reference will be made to the field notes for the drill holes not shown hereon.

W.H.B.

MINERAL SURVEY No. 716 WYOMING

CLAIM OF

PATHFINDER MINES CORPORATION

KNOWN AS THE

Big Eagle #1 to #29 Lodes

SITUATE IN
Secs. 35 & 36, T.28N., R.92W., 6th P.M.
Secs. 1 & 2, T.27N., R.92W., 6th P.M.
FREMONT COUNTY
Lat. 42°20'26"N., Long. 107°46'30"W.,
at Cor. No.4, Big Eagle # 9

0 50 100 200 300 400 500 600
Feet
Magnetic Declination, 15° East.

Surveyed, Feb. 15 to April 15, 1978
By Duane Fehringer, Mineral Surveyor.

UNITED STATES DEPARTMENT OF THE INTERIOR
BUREAU OF LAND MANAGEMENT

Cheyenne, Wyoming *February 7, 1984*

I hereby certify that this plat of Mineral Survey No. 716, Wyoming, is strictly conformable to the field notes of said survey which have been examined and approved.

Richard L. Parker

Chief, Branch of Cadastral Survey

716-7