7971

Field Notes and Location Notices

Sur. No. 717 Sheet 1 of 8

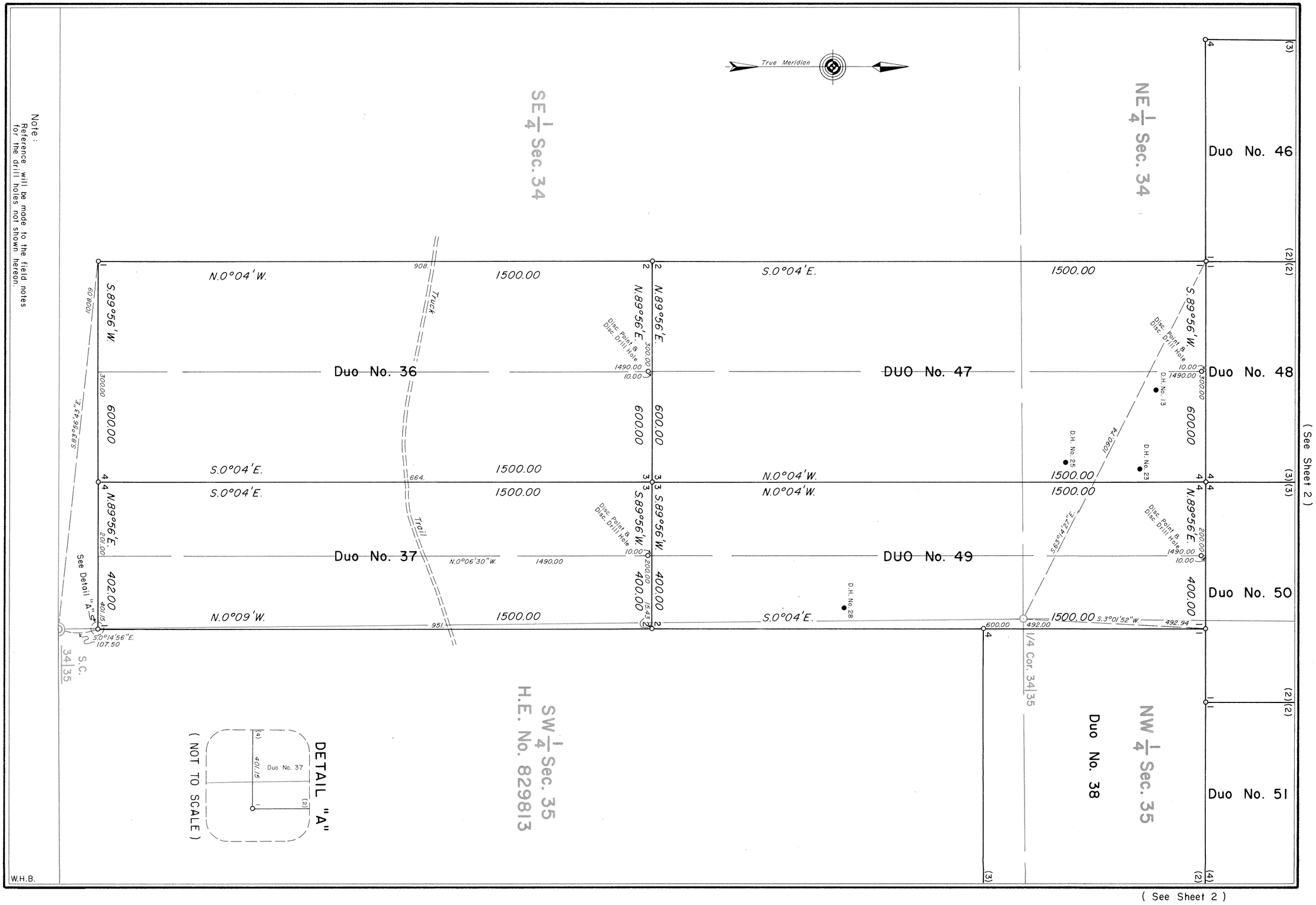

Note :
Reference will be made to the field notes for the drill holes not shown hereon.

717-1

7972

Sur. No. 717 Sheet 2 of 8

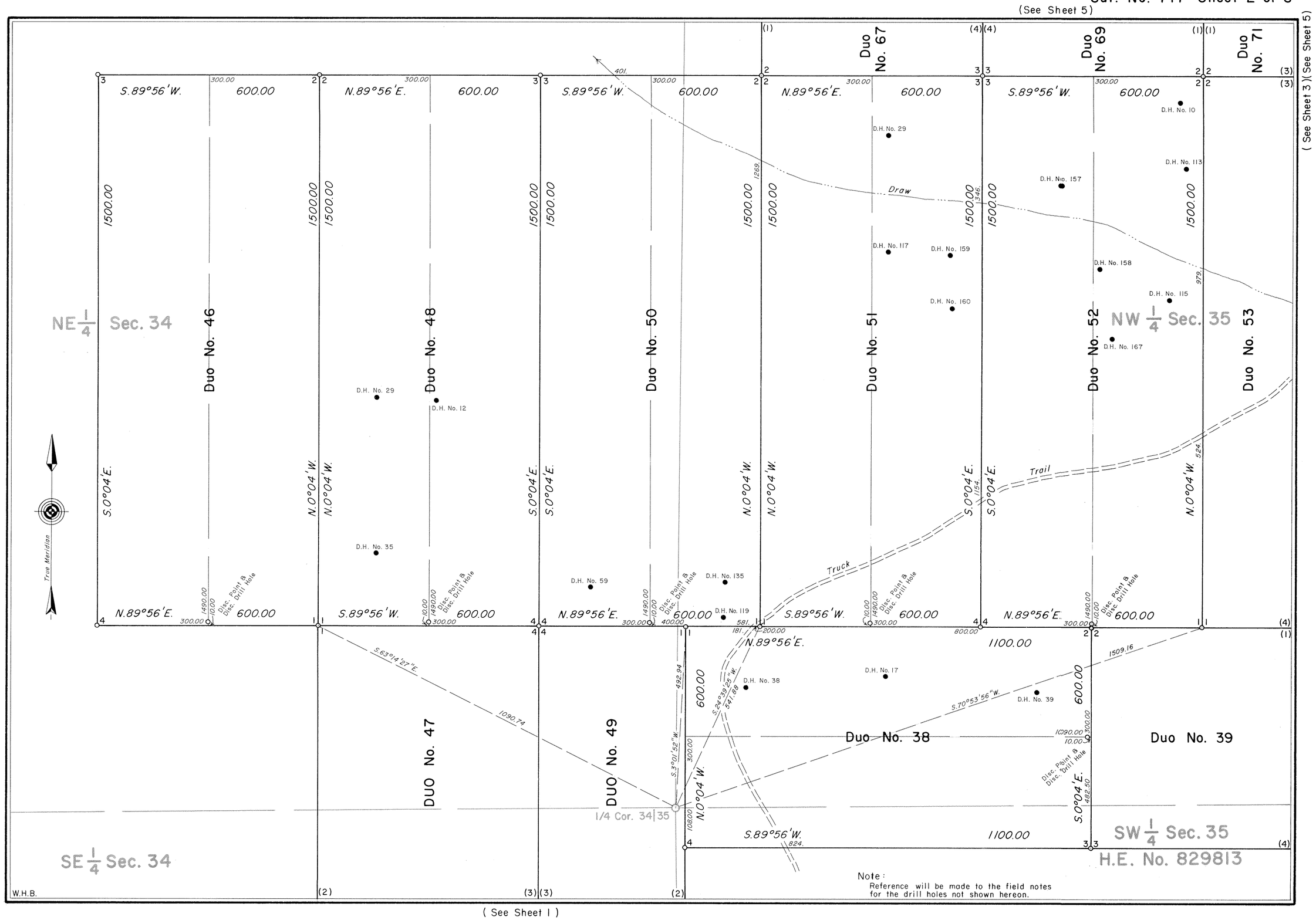

(See Sheet 1)

717-2

7973

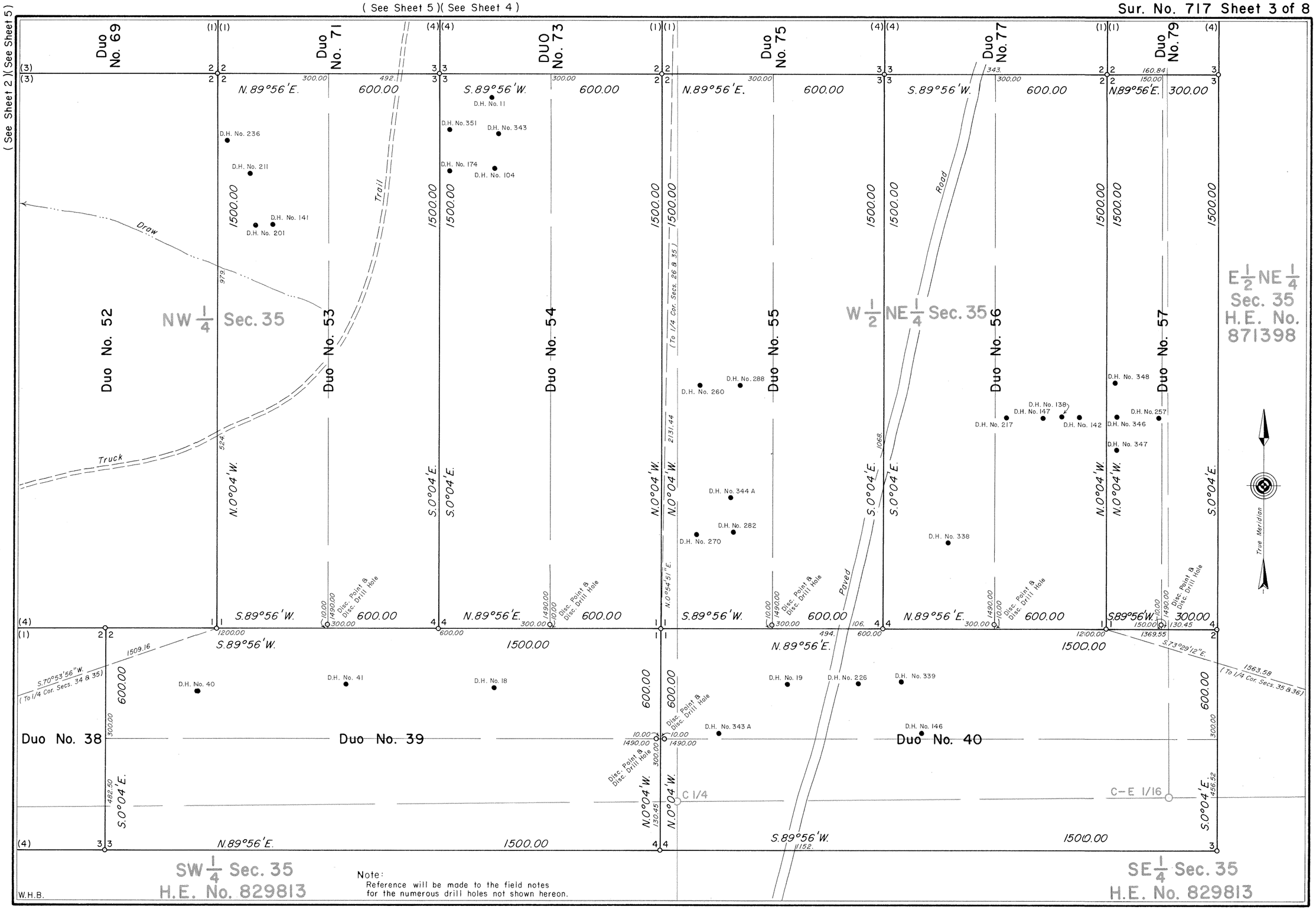

Note:
Reference will be made to the field notes for the numerous drill holes not shown hereon.

717-3

7974

(See Sheet 3)(See Sheet 5)

(See Sheet 5)(See Sheet 6)

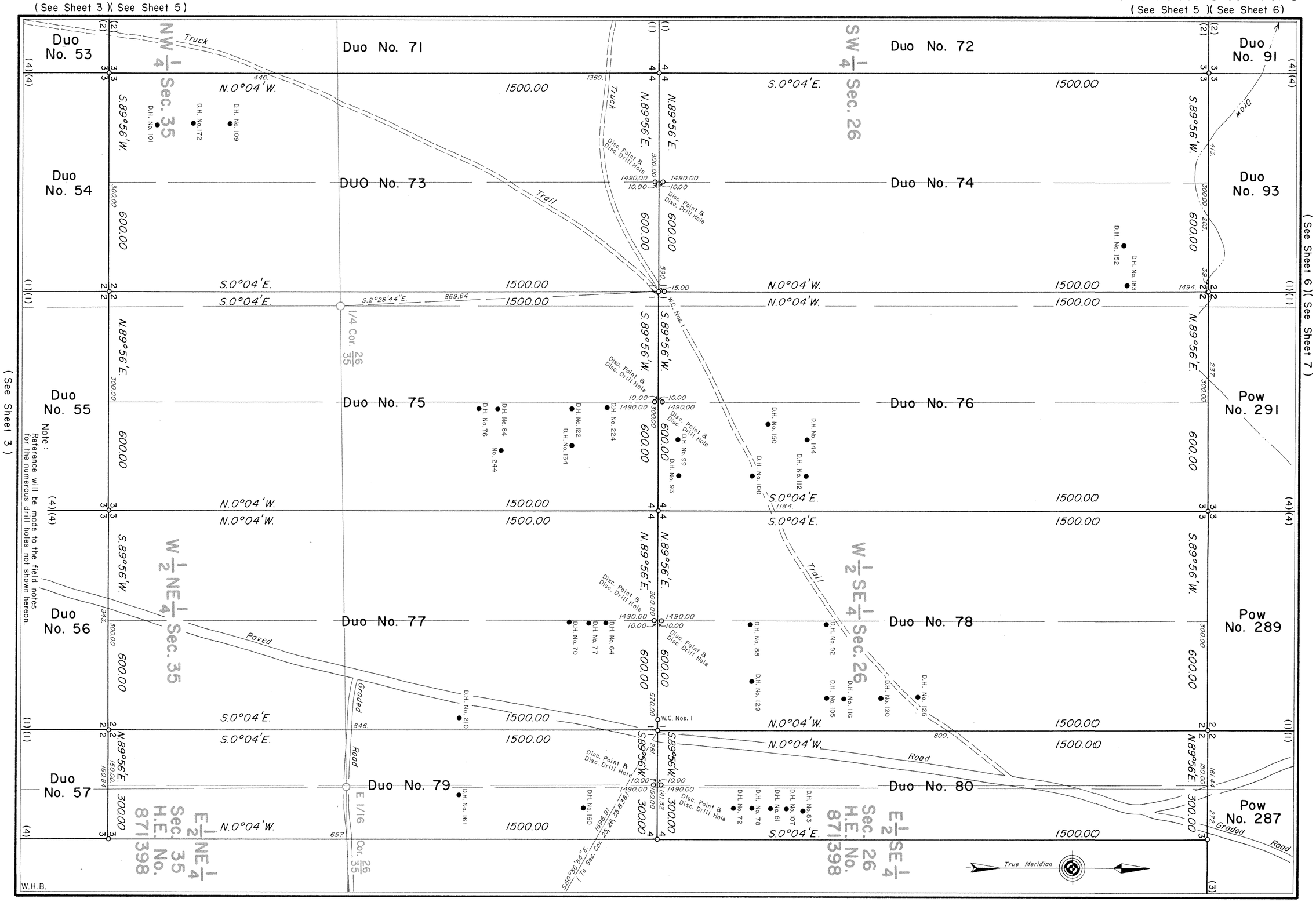

Note: Reference will be made to the field notes for the numerous drill holes not shown hereon.

(See Sheet 3)

(See Sheet 6)(See Sheet 7)

(See Sheet 7)

717-4

7975

(See Sheet 2)

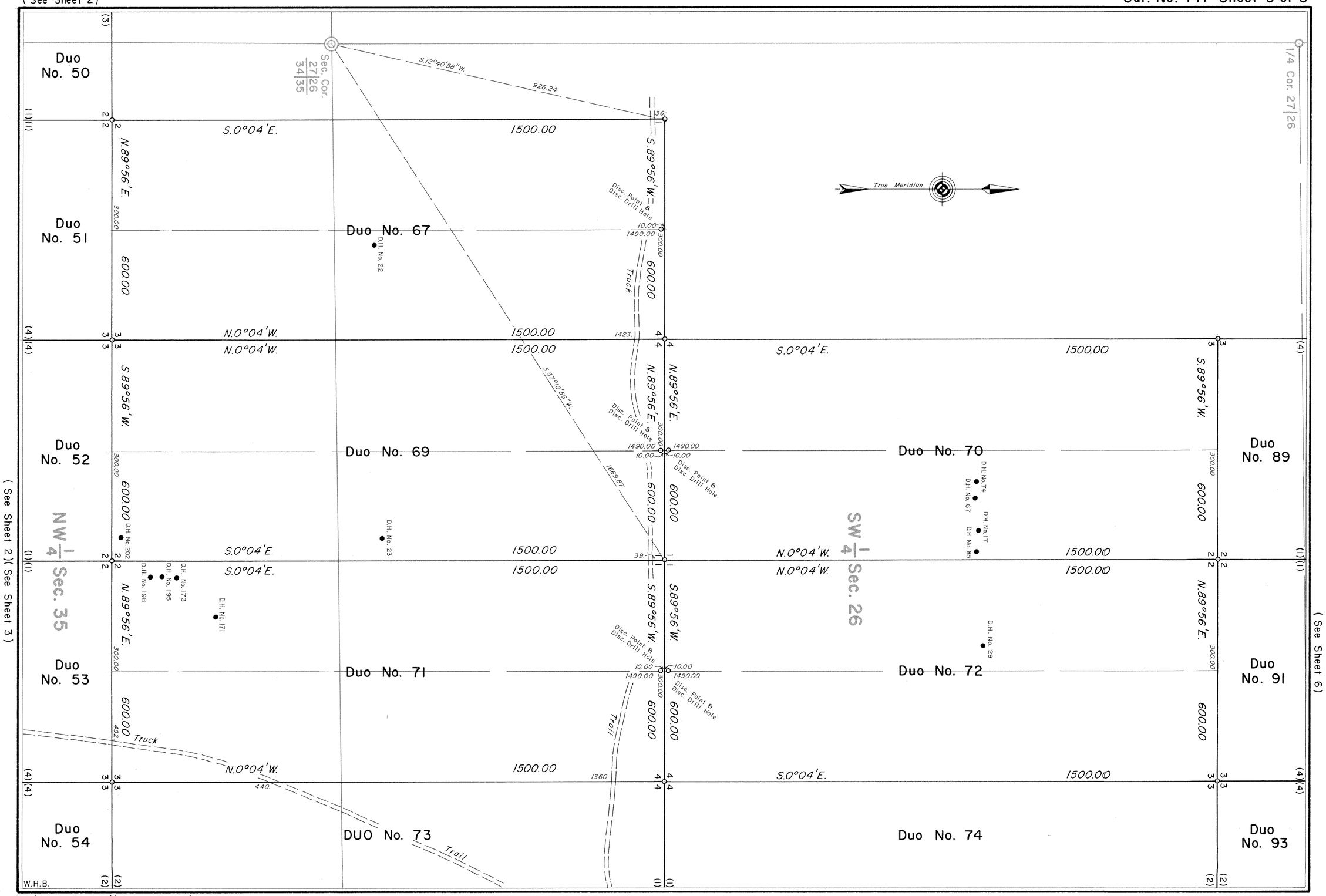

(See Sheet 2)(See Sheet 3)

(See Sheet 6)

(See Sheet 3)(See Sheet 4)

(See Sheet 4)(See Sheet 6)

717-5

7976

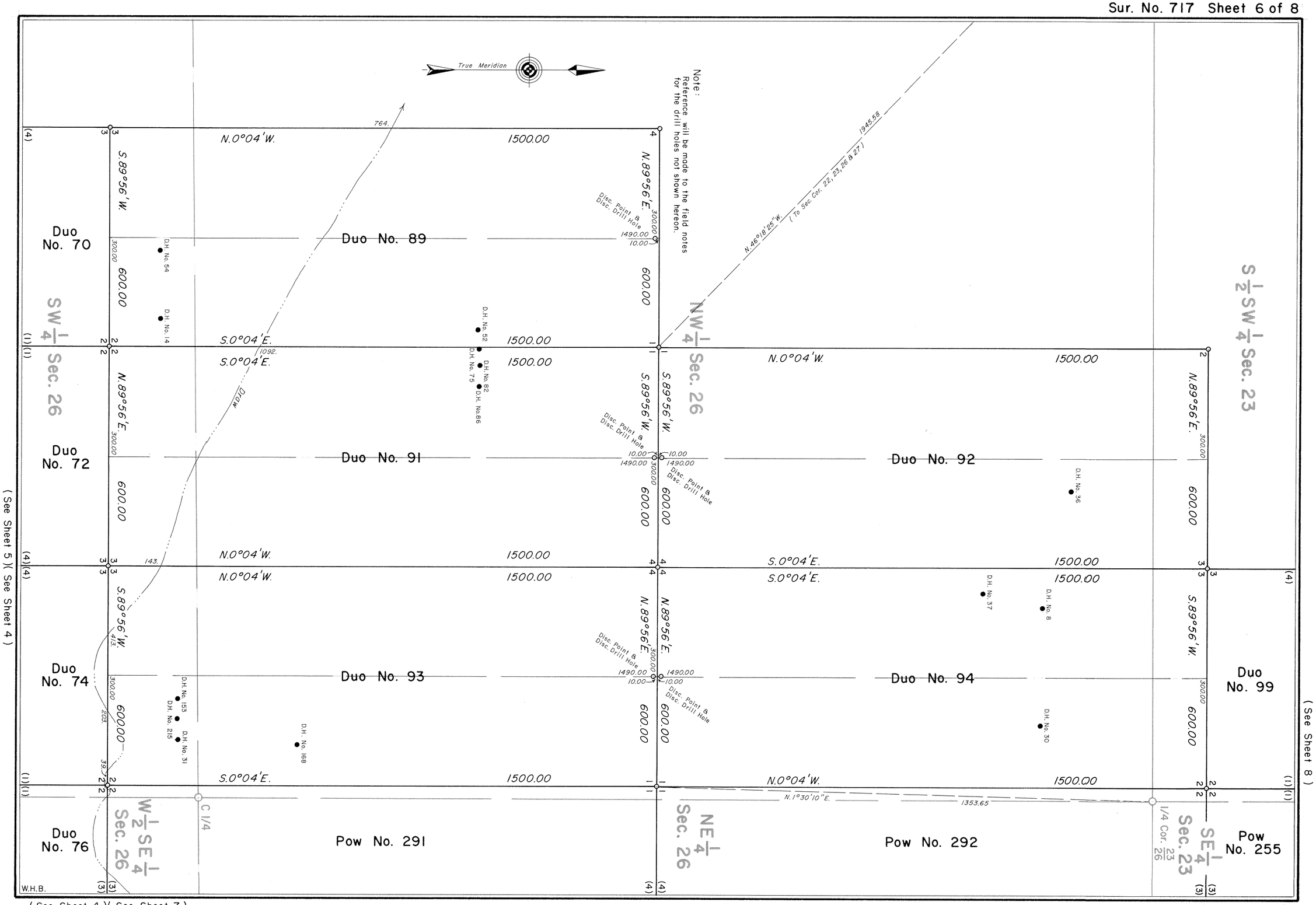
True Meridian
Note:
Reference will be made to the field notes for the drill holes not shown hereon.
N.46°18'25"W. (To Sec. Cor. 22, 23, 26 & 27) 1945.58
764.
N.0°04'W.
1500.00
S.89°56'W.
N.89°56'E.
300.00
600.00
Disc. Point & Disc. Drill Hole
1490.00
10.00
Duo No. 70
Duo No. 89
D.H. No. 54
D.H. No. 14
SW 1/4 Sec. 26
NW 1/4 Sec. 26
S 1/2 SW 1/4 Sec. 23
S.0°04'E.
1092.
D.H. No. 52
D.H. No. 82
D.H. No. 75
D.H. No. 86
DIDW
Duo No. 72
Duo No. 91
Duo No. 92
D.H. No. 36
143.
Duo No. 74
Duo No. 93
Duo No. 94
Duo No. 99
413.
203.
39.7
D.H. No. 153
D.H. No. 215
D.H. No. 31
D.H. No. 168
D.H. No. 37
D.H. No. 8
D.H. No. 30
N.1°30'10"E. 1353.65
Duo No. 76
Pow No. 291
Pow No. 292
Pow No. 255
W 1/2 SE 1/4 Sec. 26
C 1/4
NE 1/4 Sec. 26
SE 1/4 Sec. 23
1/4 Cor. 23/26
W.H.B.
(See Sheet 5)(See Sheet 4)
(See Sheet 8)
(See Sheet 4)(See Sheet 7)
(See Sheet 7)(See Sheet 8)

717-6

7977

(See Sheet 4)(See Sheet 6)

(See Sheet 6)(See Sheet 8)

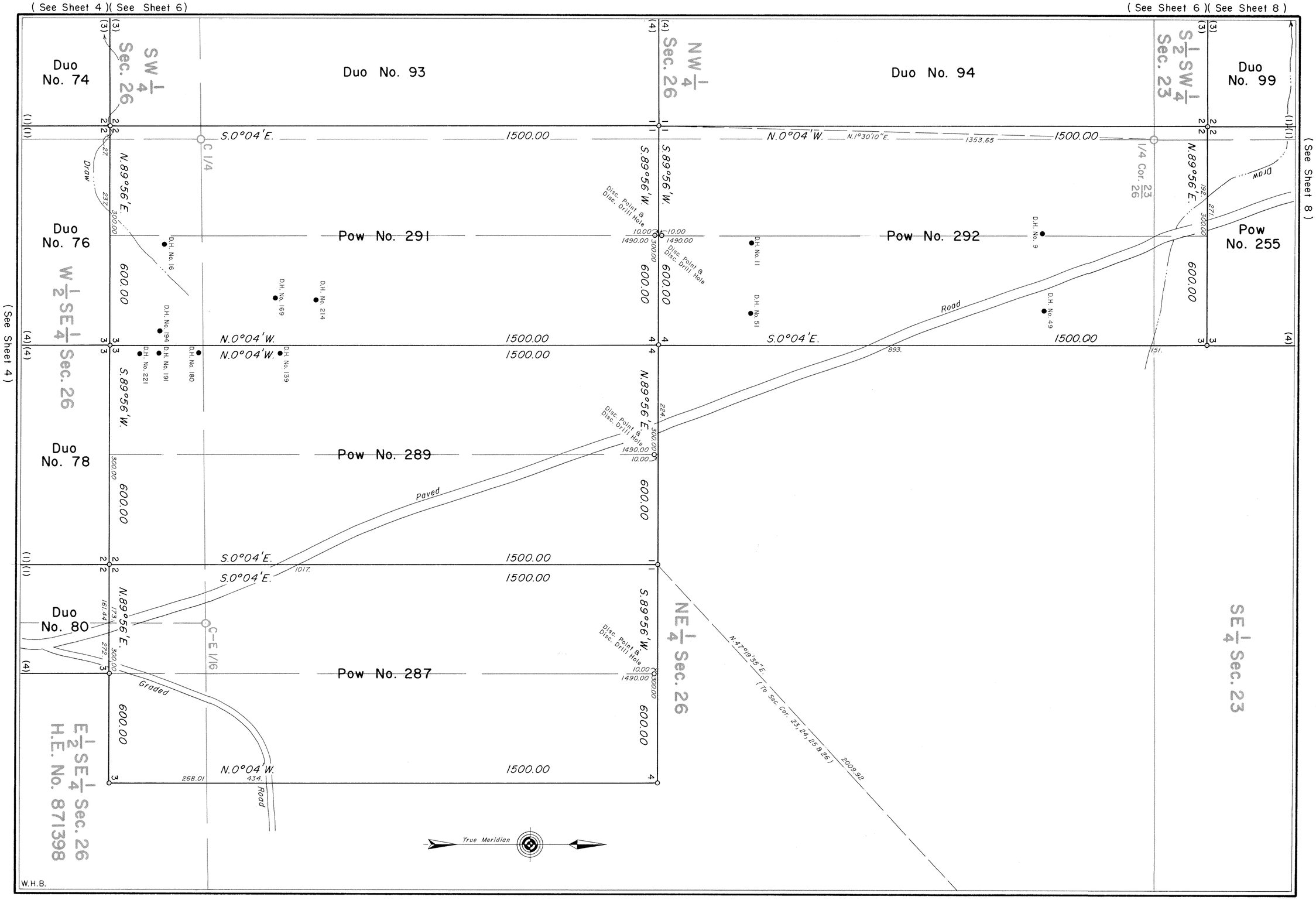

(See Sheet 4)

(See Sheet 8)

717-7

7978

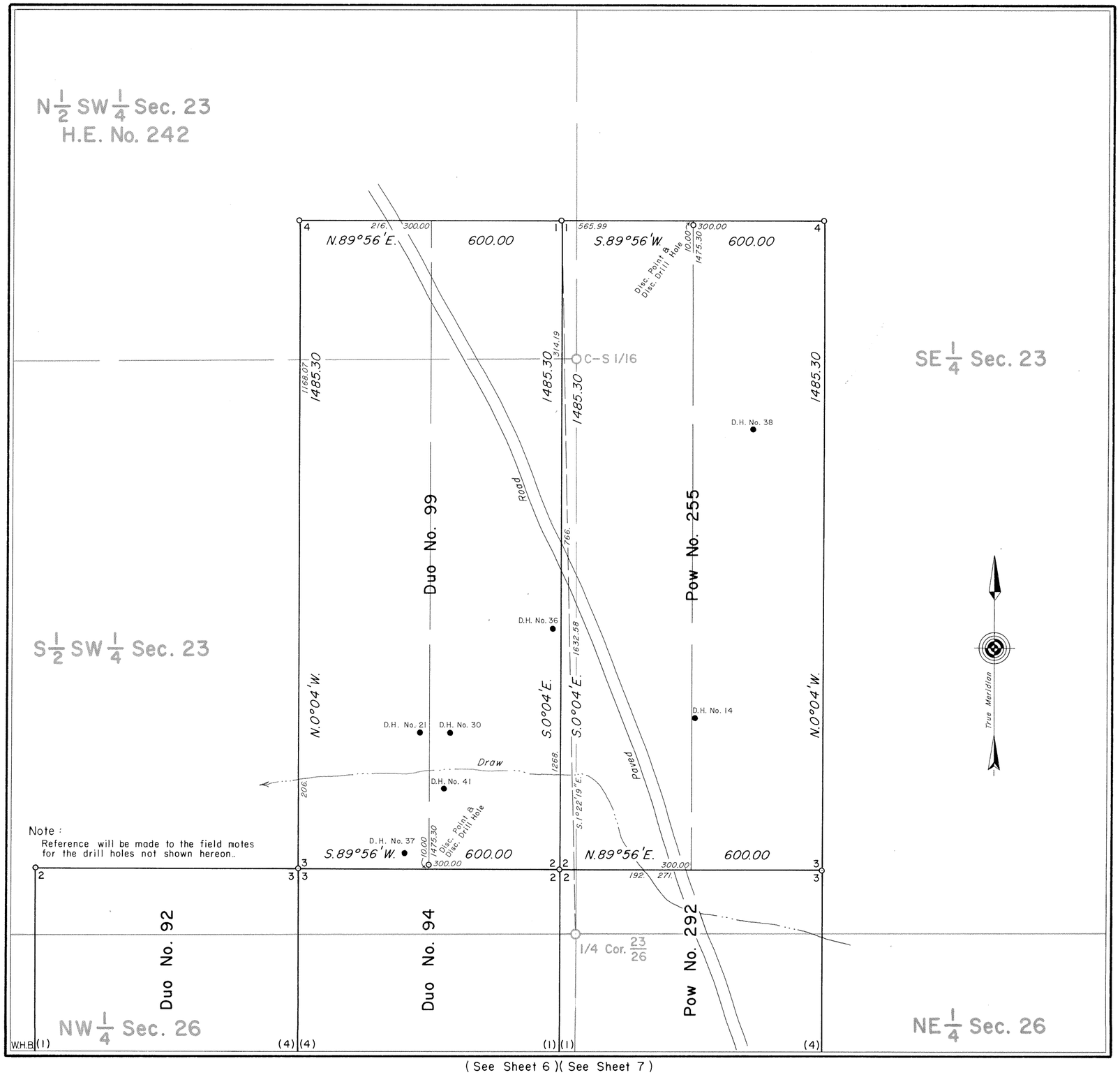

(See Sheet 6)(See Sheet 7)

MINERAL SURVEY No. 717 WYOMING

CLAIM OF

KERR — McGEE NUCLEAR CORPORATION

KNOWN AS THE

Duo Nos. 36 to 40, 46, 48, 50 to 57, 67, 69 to 72, 74 to 80, 89, 91 to 94 & 99, DUO Nos. 47, 49 & 73 AND Pow Nos. 255, 287, 289, 291 & 292 LODES

SITUATE IN

Secs. 23, 26, 34 & 35, T.37N., R.74W., 6th P.M.
CONVERSE COUNTY
Lat. 43°08'42"N., Long. 105°42'40"W.,
at Cor. No. 4, Duo No. 71 Lode

0 50 100 200 300 400 500 600
Feet

Magnetic Declination, 13° 30' East.

Surveyed, May 30 to August 4, 1978
By William G. Ladd, Mineral Surveyor.

UNITED STATES DEPARTMENT OF THE INTERIOR
BUREAU OF LAND MANAGEMENT

Cheyenne, Wyoming September 30, 1993

I hereby certify that this plat of Mineral Survey No. 717, Wyoming, is strictly conformable to the field notes of said survey which have been examined and approved.

John P. Lee

Chief, Branch of Cadastral Survey

717-8