8029 **Field Notes and Location Notices**

Sur. No. 723 Sheet 1 of 8

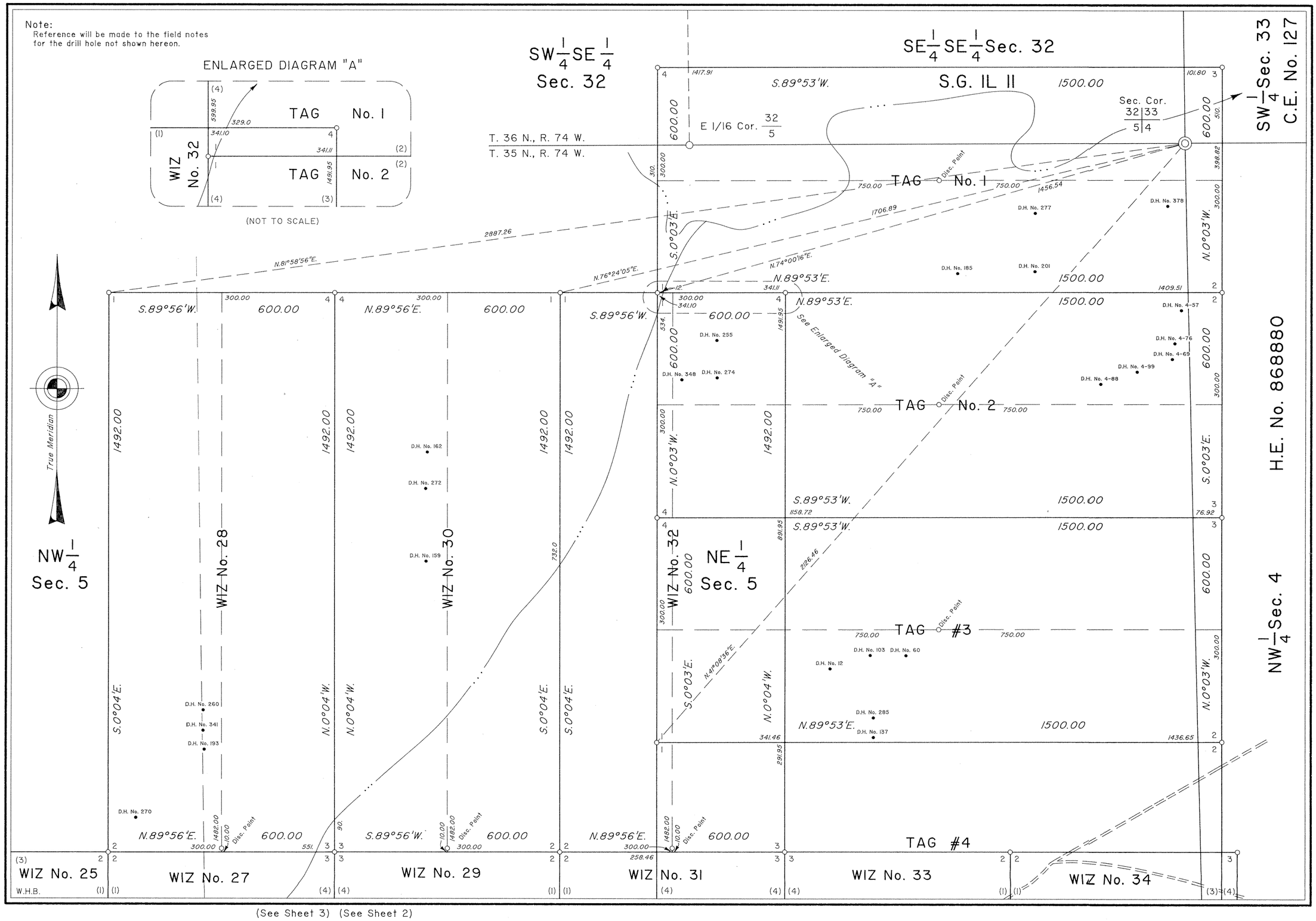

723 - 1

(See Sheet 1)

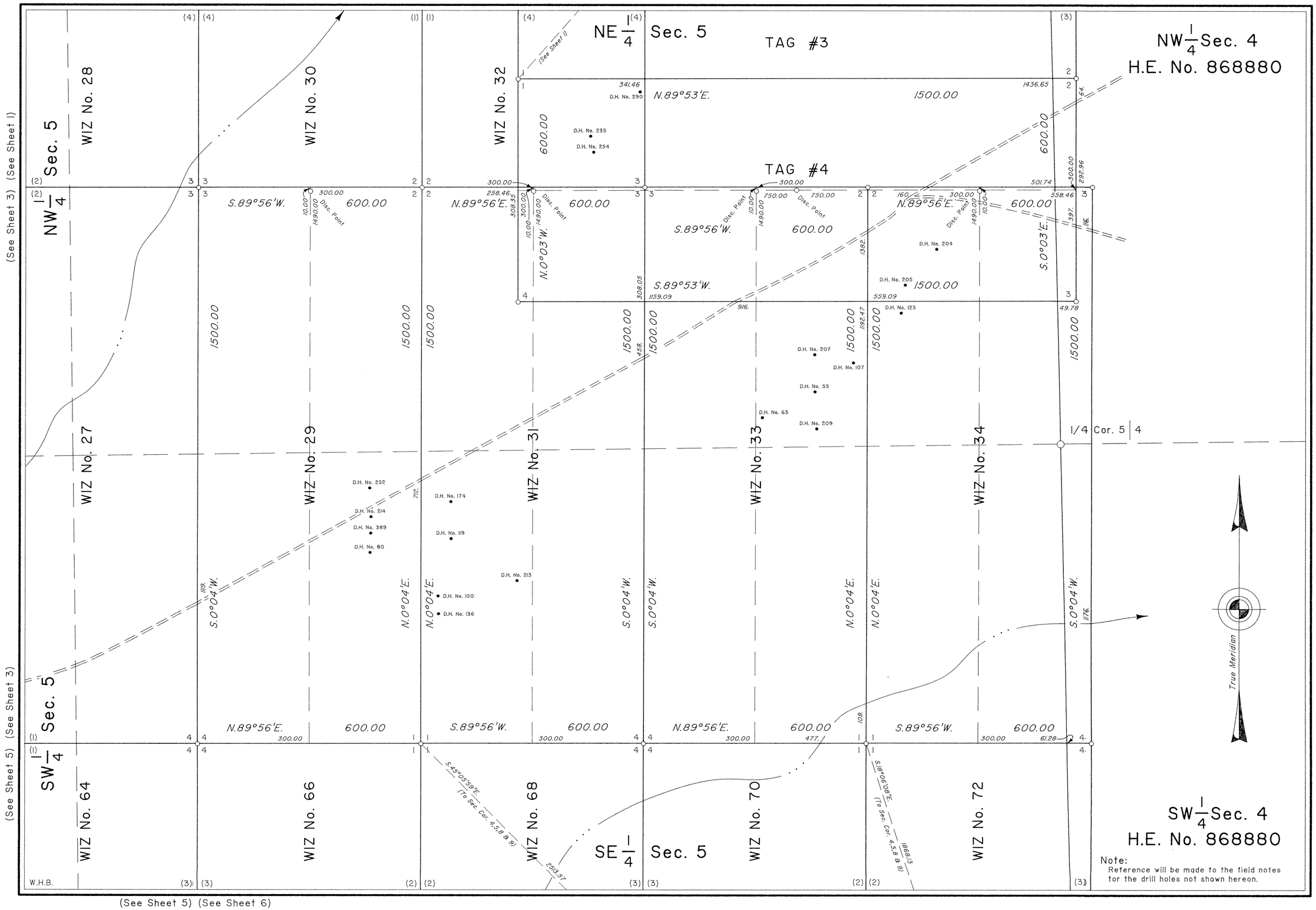

Note:
Reference will be made to the field notes for the drill holes not shown hereon.

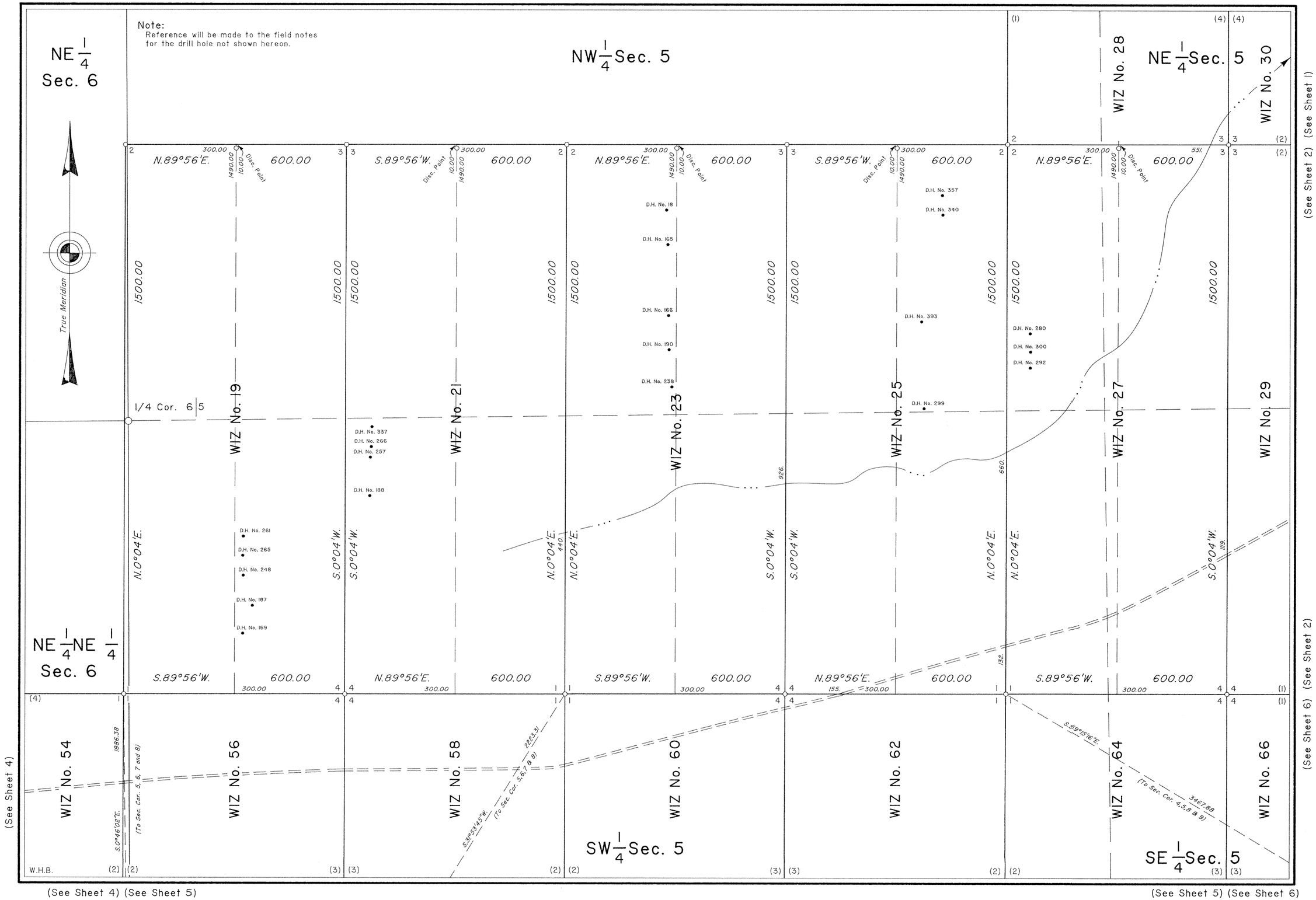
Note:
Reference will be made to the field notes for the drill hole not shown hereon.
NE 1/4 Sec. 6
NW 1/4 Sec. 5
NE 1/4 Sec. 5
NE 1/4 NE 1/4 Sec. 6
SW 1/4 Sec. 5
SE 1/4 Sec. 5
True Meridian
N.89°56'E.
S.89°56'W.
N.0°04'E.
S.0°04'W.
N.89°56'E.
S.89°56'W.
600.00
1500.00
300.00
1490.00
10.00
Disc. Point
1/4 Cor. 6 | 5
WIZ No. 19
WIZ No. 21
WIZ No. 23
WIZ No. 25
WIZ No. 27
WIZ No. 28
WIZ No. 29
WIZ No. 30
WIZ No. 54
WIZ No. 56
WIZ No. 58
WIZ No. 60
WIZ No. 62
WIZ No. 64
WIZ No. 66
D.H. No. 357
D.H. No. 340
D.H. No. 18
D.H. No. 165
D.H. No. 166
D.H. No. 190
D.H. No. 238
D.H. No. 393
D.H. No. 299
D.H. No. 280
D.H. No. 300
D.H. No. 292
D.H. No. 337
D.H. No. 266
D.H. No. 257
D.H. No. 188
D.H. No. 261
D.H. No. 265
D.H. No. 248
D.H. No. 187
D.H. No. 169
551.
926.
660.
440.
1113.
132.
155.
1896.38
S.0°46'02"E.
(To Sec. Cor. 5, 6, 7 and 8)
2223.31
S.31°53'43"W.
(To Sec. Cor. 5, 6, 7 & 8)
S.59°15'16"E.
3467.88
(To Sec. Cor. 4, 5, 8 & 9)
W.H.B.
(See Sheet 1)
(See Sheet 2)
(See Sheet 4)
(See Sheet 6)
(See Sheet 4) (See Sheet 5)
(See Sheet 5) (See Sheet 6)

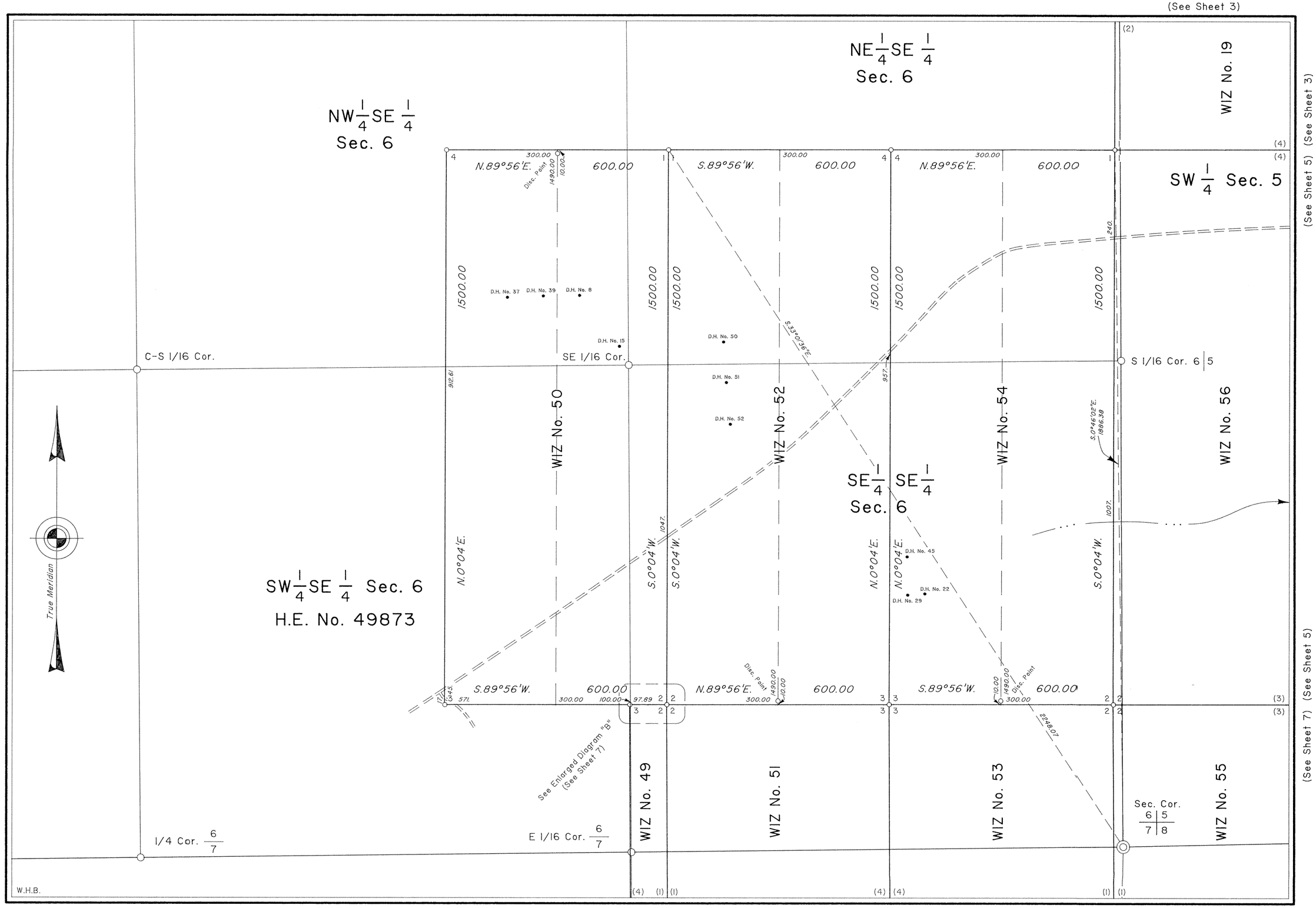
NE 1/4 SE 1/4
Sec. 6
NW 1/4 SE 1/4
Sec. 6
WIZ No. 19
SW 1/4 Sec. 5
(See Sheet 5) (See Sheet 3)
N.89°56'E.
S.89°56'W.
600.00
1500.00
300.00
1490.00
10.00
Disc. Point
D.H. No. 37
D.H. No. 39
D.H. No. 8
D.H. No. 15
D.H. No. 50
D.H. No. 51
D.H. No. 52
D.H. No. 45
D.H. No. 22
D.H. No. 29
C-S 1/16 Cor.
SE 1/16 Cor.
S 1/16 Cor. 6 | 5
WIZ No. 50
WIZ No. 52
WIZ No. 54
WIZ No. 56
SE 1/4 SE 1/4
Sec. 6
N.0°04'E.
S.0°04'W.
S.33°01'36"E.
S.0°46'02"E.
1886.38
912.61
957
1047
1002
240
True Meridian
SW 1/4 SE 1/4 Sec. 6
H.E. No. 49873
1043
571
97.89
100.00
2248.07
See Enlarged Diagram "B"
(See Sheet 7)
WIZ No. 49
WIZ No. 51
WIZ No. 53
WIZ No. 55
Sec. Cor.
6 | 5
7 | 8
1/4 Cor. 6/7
E 1/16 Cor. 6/7
W.H.B.
(See Sheet 5) (See Sheet 7)
(See Sheet 7)

8033

Sur. No. 723 Sheet 5 of 8
(See Sheet 3) (See Sheet 2)

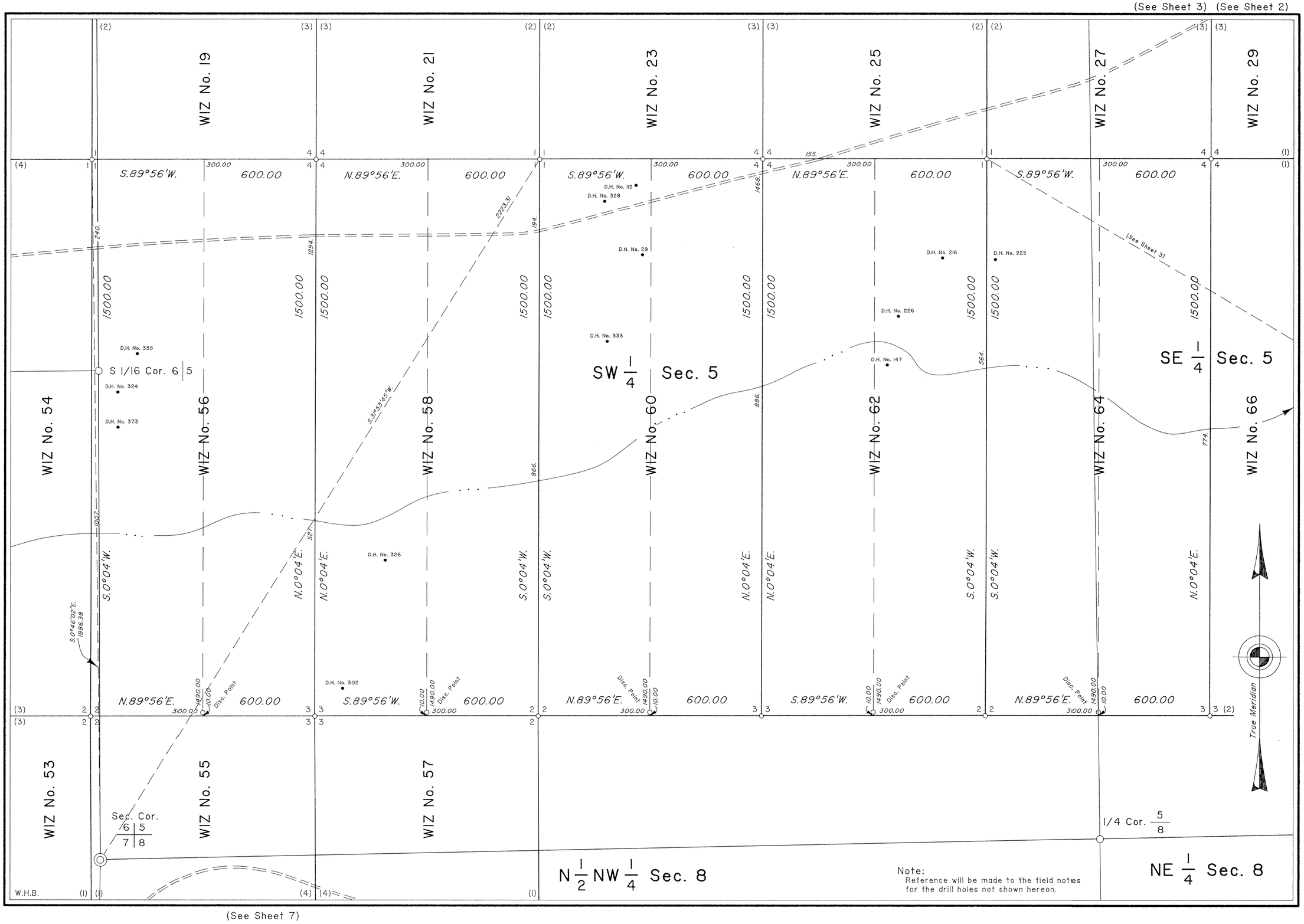

Note:
Reference will be made to the field notes for the drill holes not shown hereon.

(See Sheet 7)

723 - 5

(See Sheet 3) (See Sheet 2)

(See Sheet 5) (See Sheet 3)

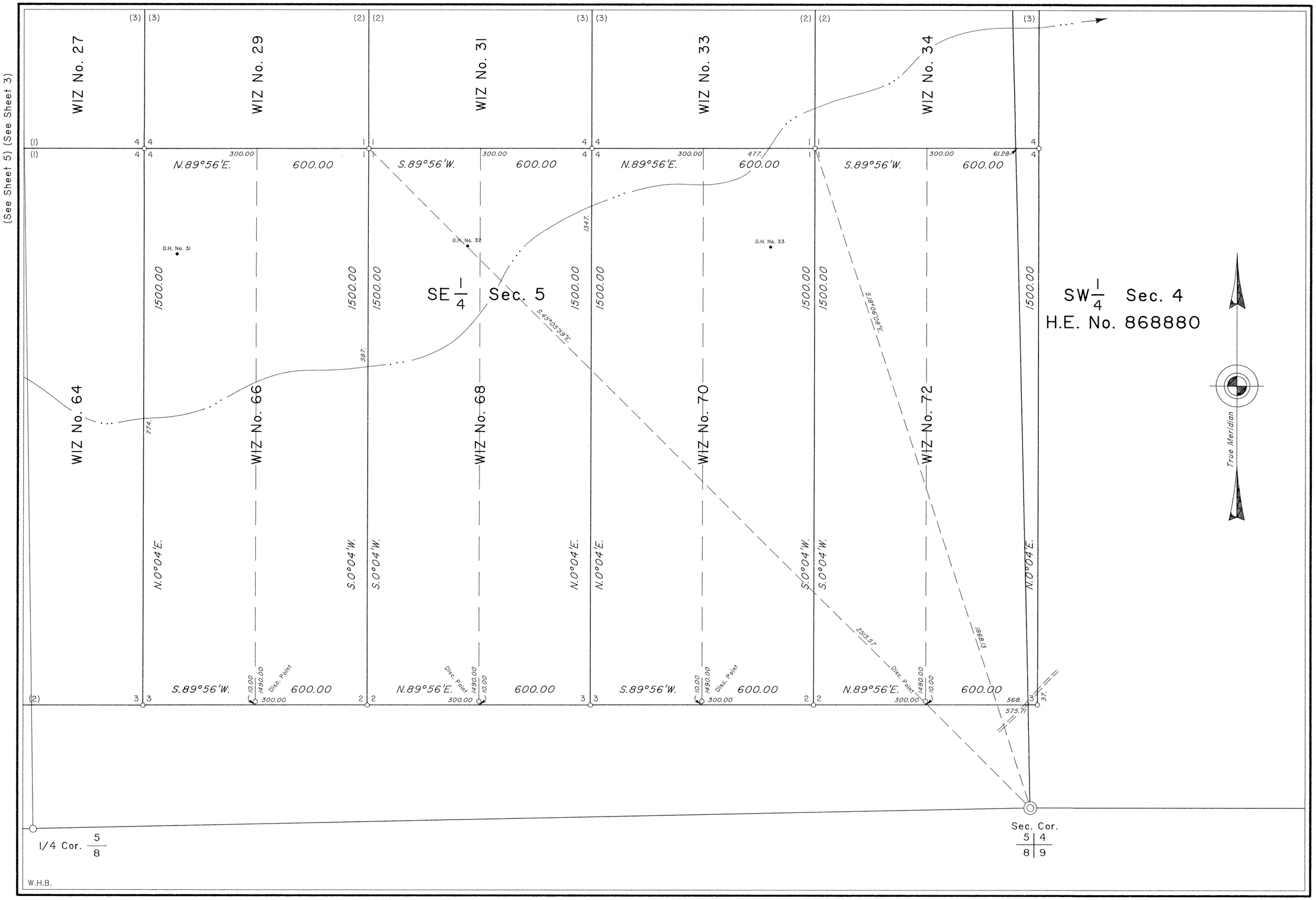

(See Sheet 4) (See Sheet 5)

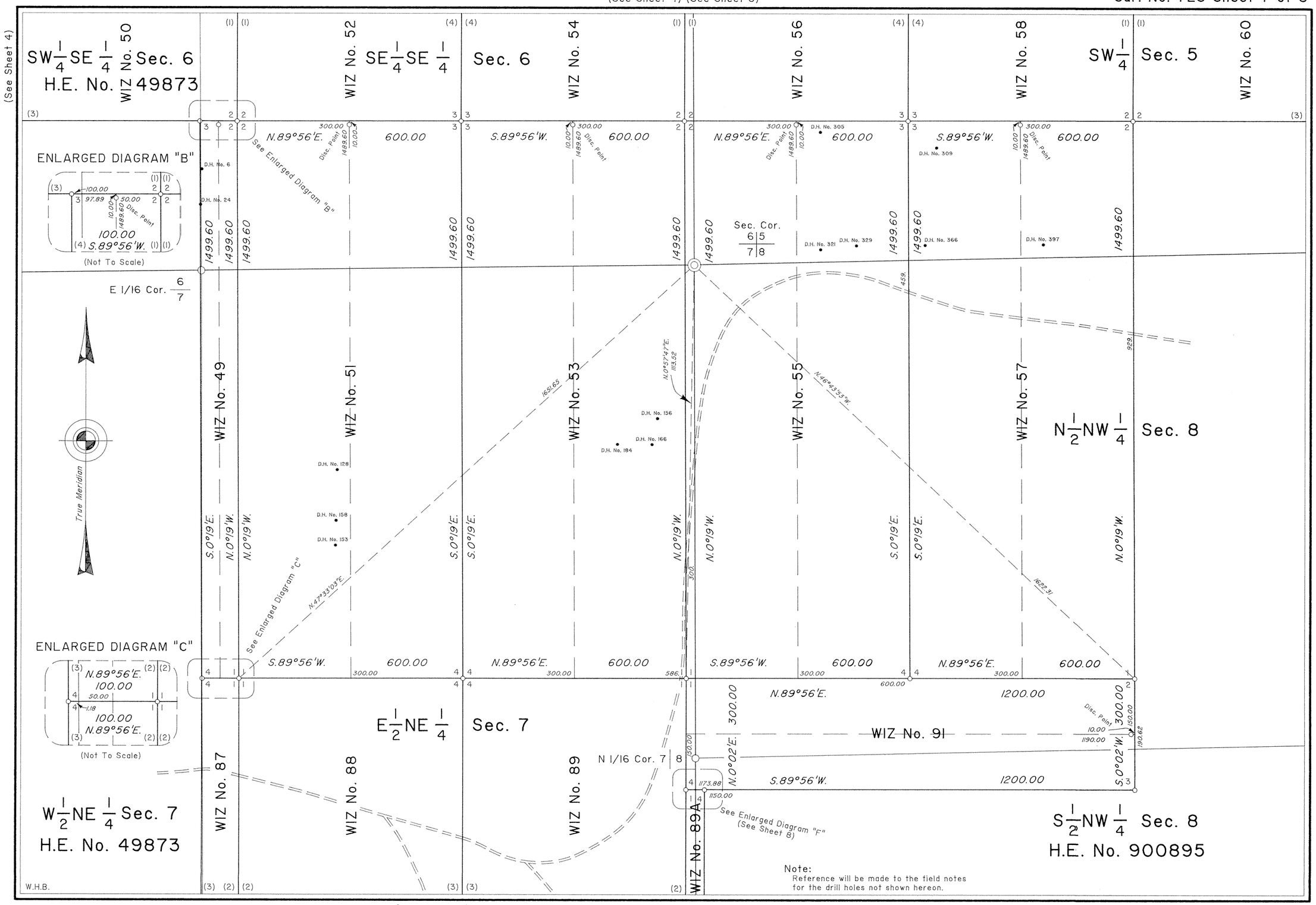

Note:
Reference will be made to the field notes for the drill holes not shown hereon.

(See Sheet 8)

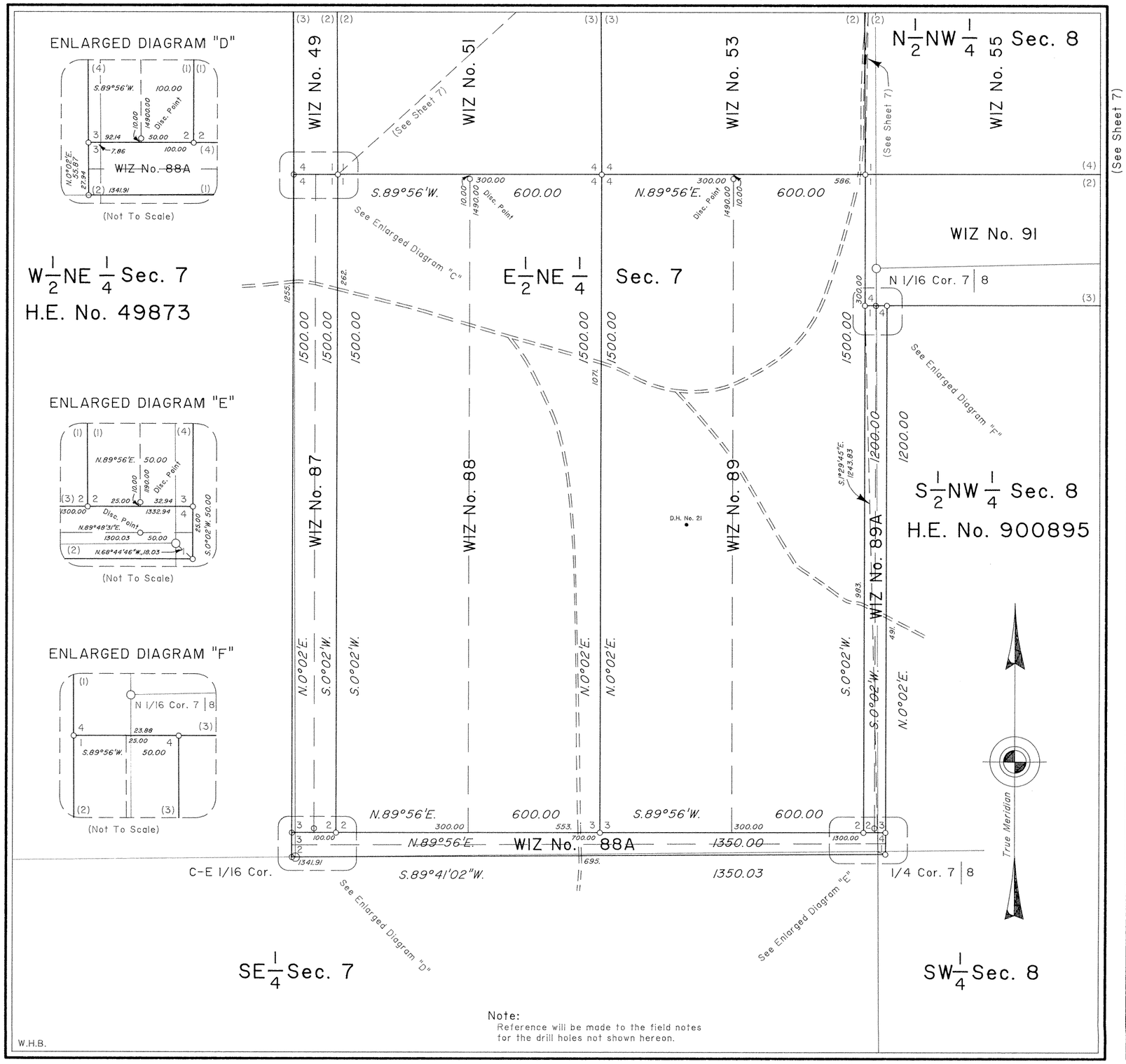

MINERAL SURVEY No. 723 WYOMING

CLAIM OF

Kerr-McGee Corporation

KNOWN AS THE

TAG Nos. 1 & 2, #3 & #4, WIZ Nos. 19, 21, 23, 25, 27-34, 49-58, 60, 62, 63, 64, 68, 70, 72, 87, 88, 88A, 89, 89A, and 91 LODES

SITUATE IN
Sections 4,5,6,7 & 8, T. 35 N.,R. 74 W., 6th P.M.
Sections 32 & 33, T. 36 N.,R. 74 W., 6th P.M.
CONVERSE COUNTY
Lat. 43°01'54"N., Long. 105°45'44"W.,
at Cor. No. 1, WIZ No. 25 Lode

0 50 100 200 300 400 500 600
Feet
Magnetic Declination, 13 1/4° East.

Surveyed, June 19, to August 25, 1978,
By William G. Ladd, Mineral Surveyor.

UNITED STATES DEPARTMENT OF THE INTERIOR
BUREAU OF LAND MANAGEMENT

Cheyenne, Wyoming *January 3, 1995*

I hereby certify that this plat of Mineral Survey No. 723, Wyoming, is strictly conformable to the field notes of said survey which have been examined and approved.

John P. Lee

Chief, Branch of Cadastral Survey