7549

Cancellation Notice for this Plat

Click Here for Field Notes

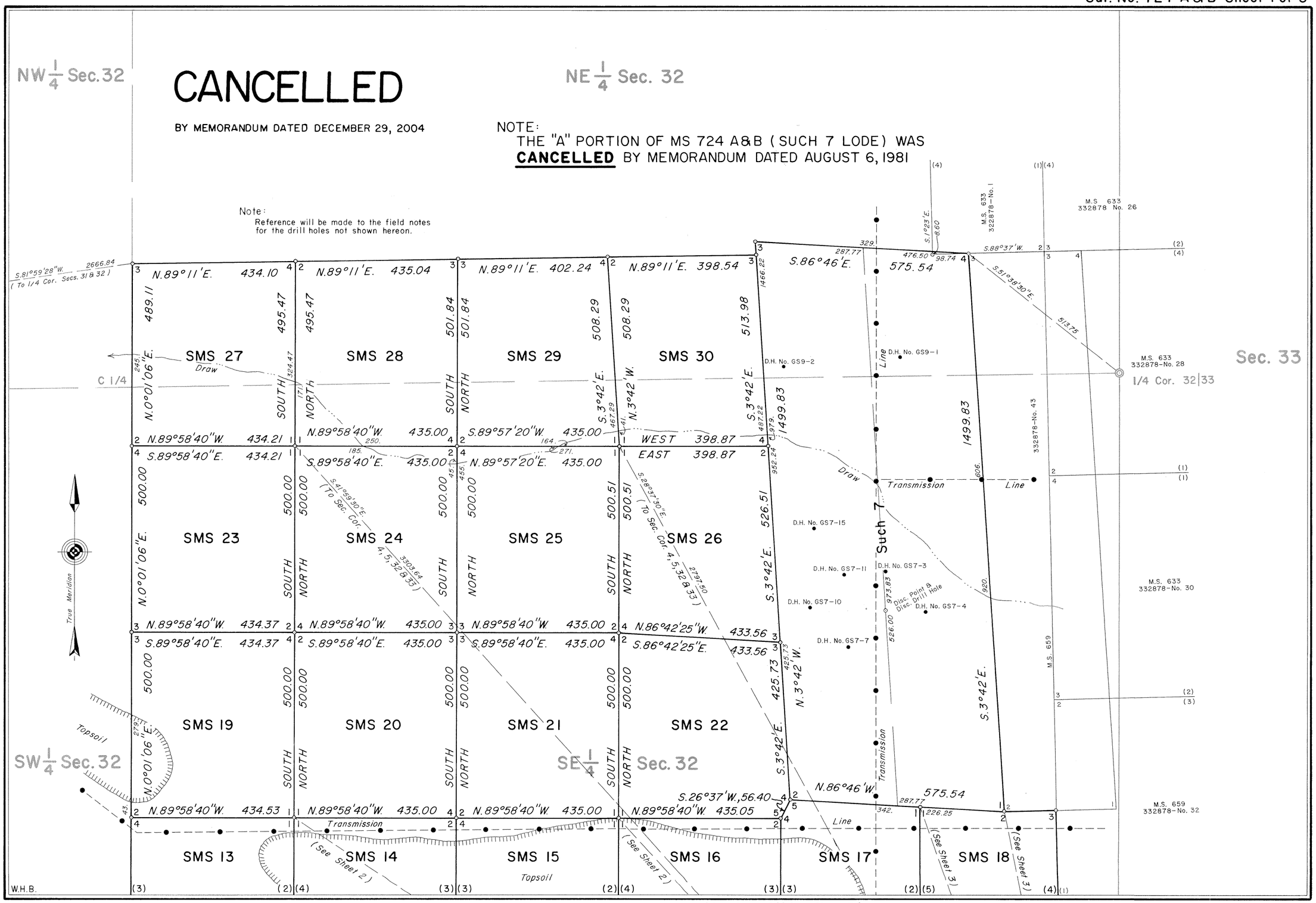

(See Sheet 2)(See Sheet 3)

724-1

7550

(See Sheet 1)

Sur. No. 724 A&B Sheet 2 of 3

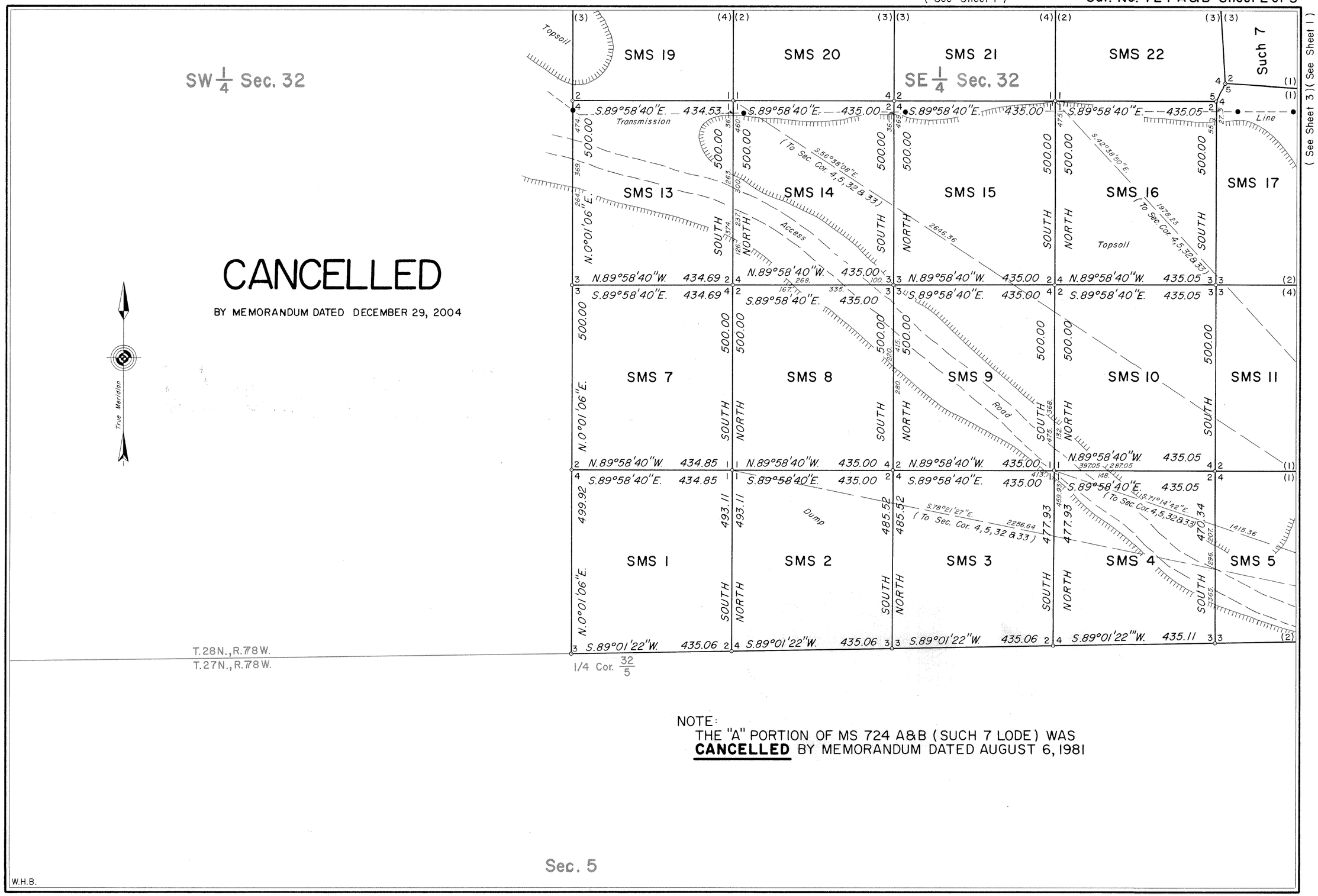

NOTE:
THE "A" PORTION OF MS 724 A&B (SUCH 7 LODE) WAS **CANCELLED** BY MEMORANDUM DATED AUGUST 6, 1981

724-2

7551

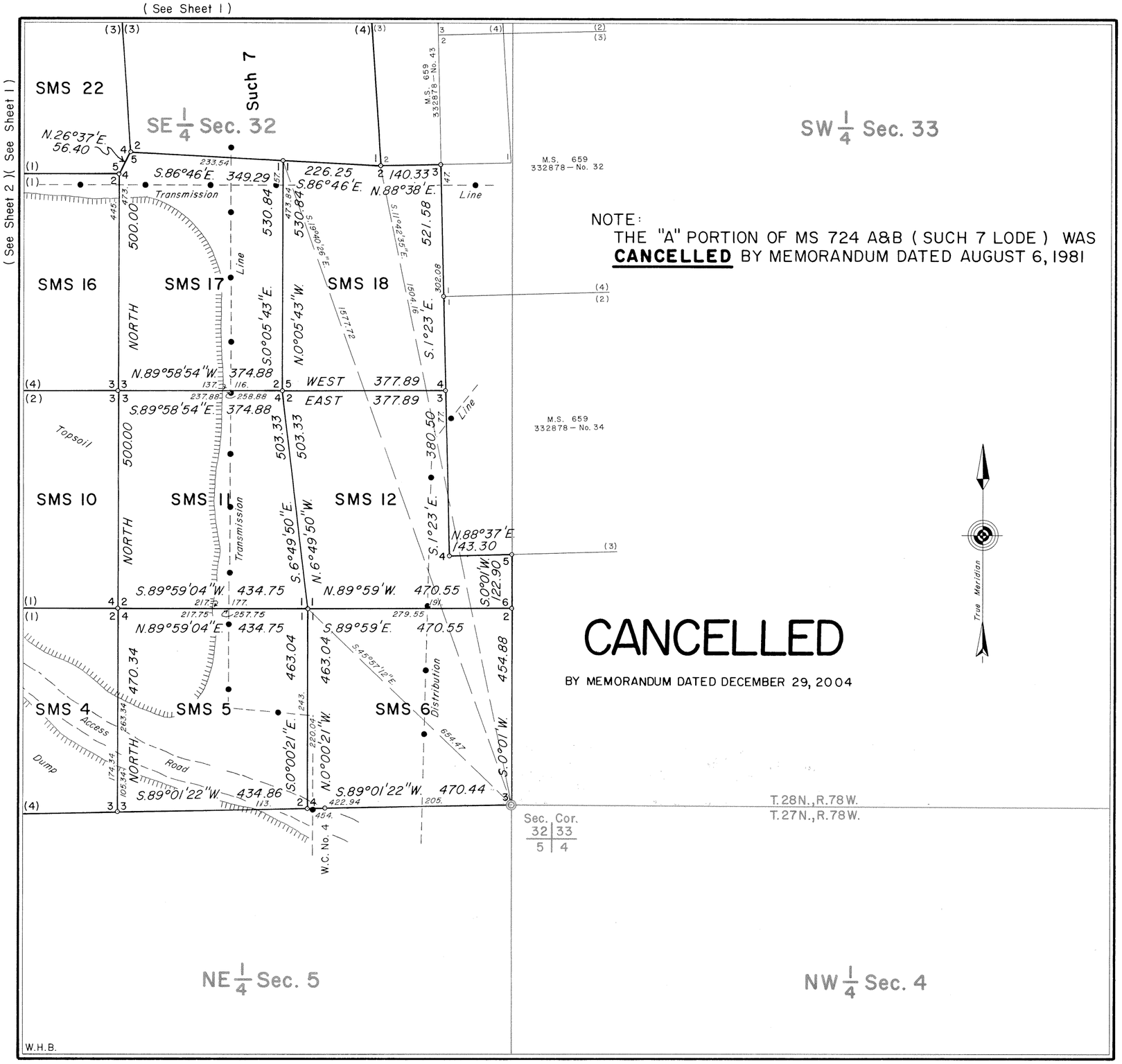

NOTE:
THE "A" PORTION OF MS 724 A&B (SUCH 7 LODE) WAS **CANCELLED** BY MEMORANDUM DATED AUGUST 6, 1981

CANCELLED

BY MEMORANDUM DATED DECEMBER 29, 2004

MINERAL SURVEY No. 724 A&B WYOMING

CLAIM OF

GETTY OIL COMPANY

CANCELLED

KNOWN AS THE

Such 7 LODE AND SMS 1 to 30 MILLSITES

SITUATE IN

~~Sec. 32, T.28N., R.78W., 6th P.M.~~

CARBON COUNTY

Lat. 42°21.1'N., Long. 106°12.1'W., at Cor. No. 1, Such 7

0 50 100 200 300 400 500 600
Feet

Magnetic Declination, 15°10'E.

Surveyed, July 7 to August 28, 1978
By Robert Jack Smith, Mineral Surveyor.

UNITED STATES DEPARTMENT OF THE INTERIOR
BUREAU OF LAND MANAGEMENT

Cheyenne, Wyoming ~~*May 11, 1981*~~

I hereby certify that this plat of Mineral Survey No. 724 A&B, Wyoming, is strictly conformable to the field notes of said survey which have been examined and approved.

Richard L. Baker

Chief, Branch of Cadastral Survey

724-3