7998 **Field Notes and Location Notices**

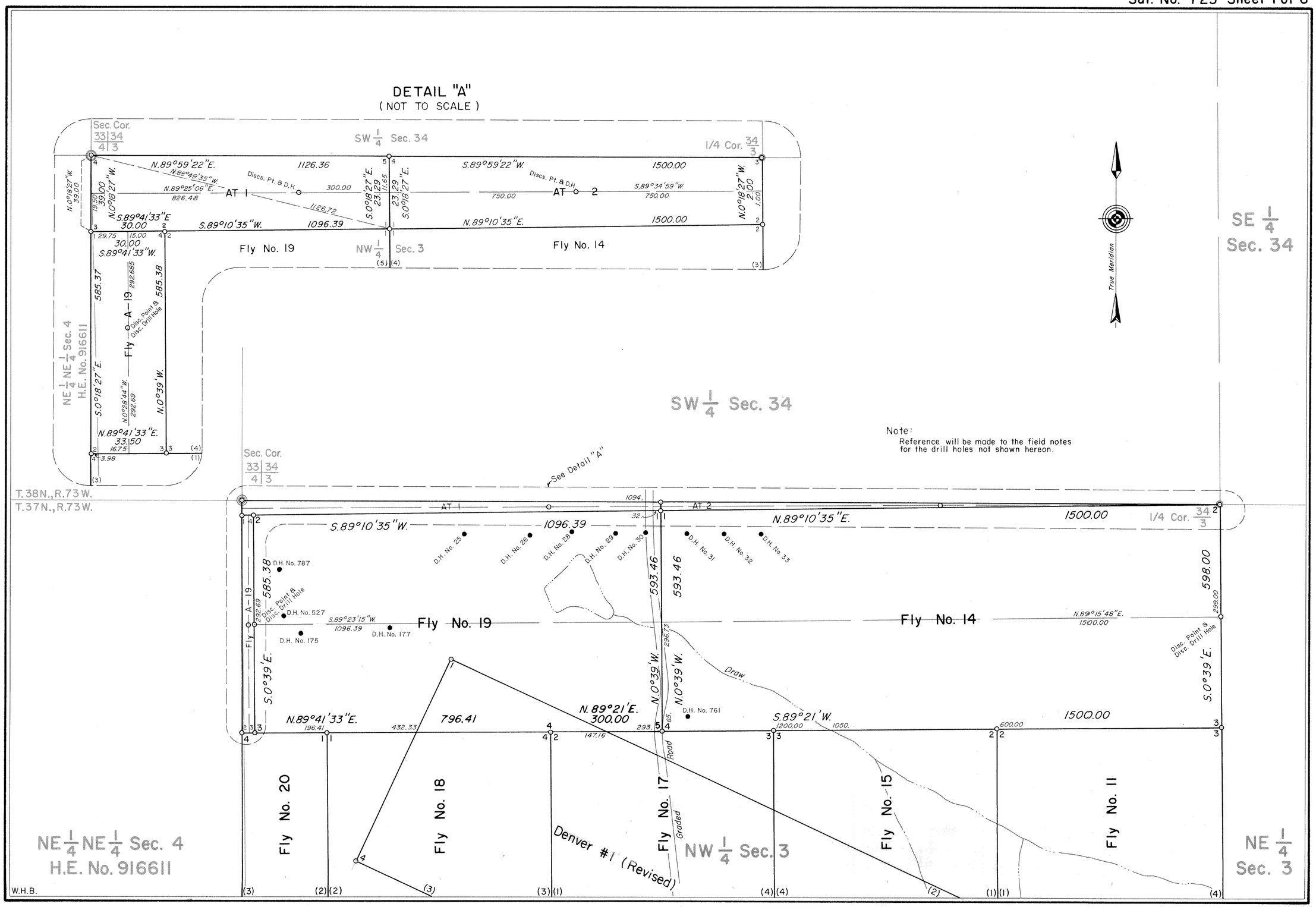

(See Sheet 3)

725-1

7999

(See Sheet 3)

Sur. No. 725 Sheet 2 of 6

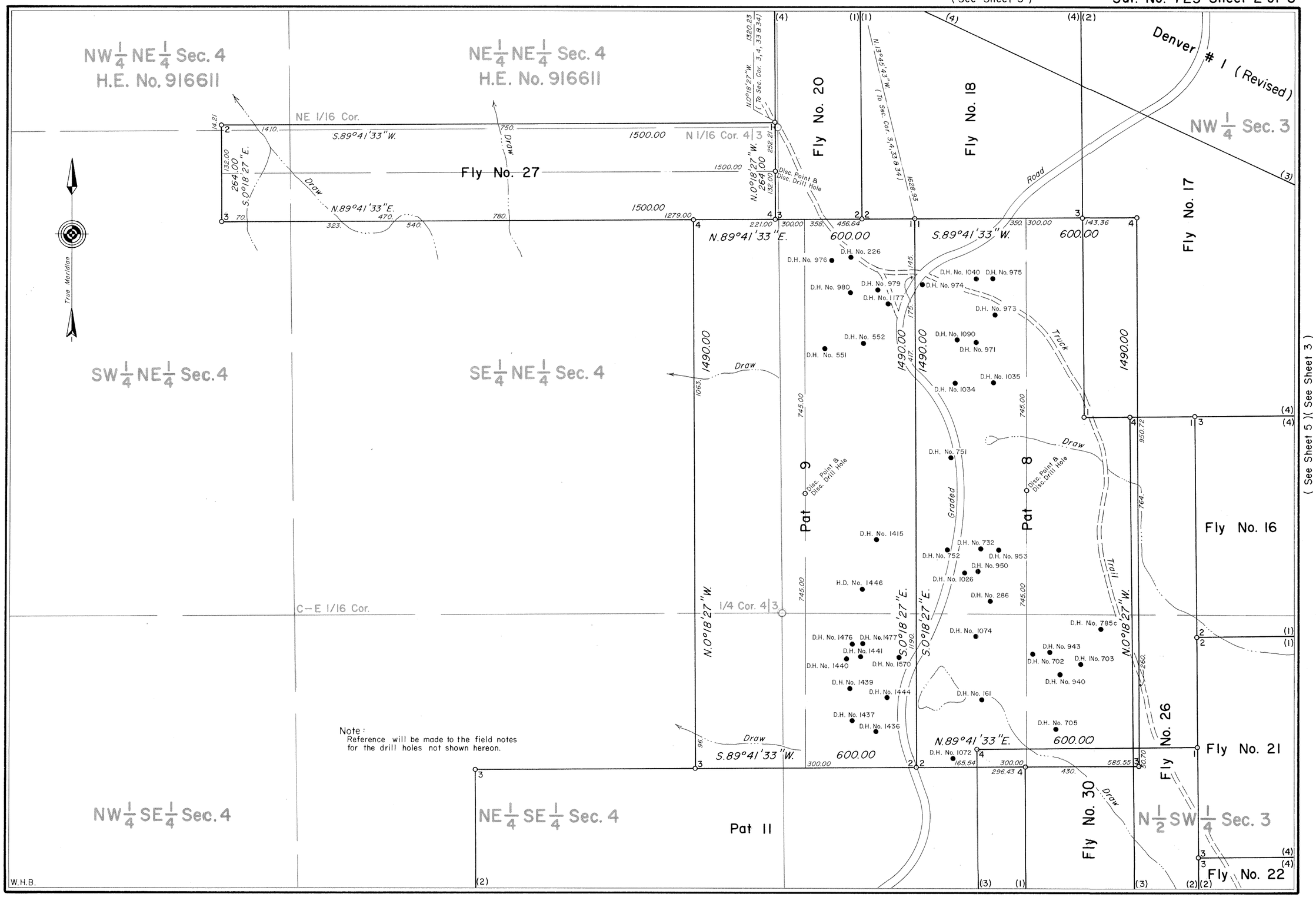

(See Sheet 5)(See Sheet 3)

(See Sheet 6)(See Sheet 5)

725-2

(See Sheet 1)

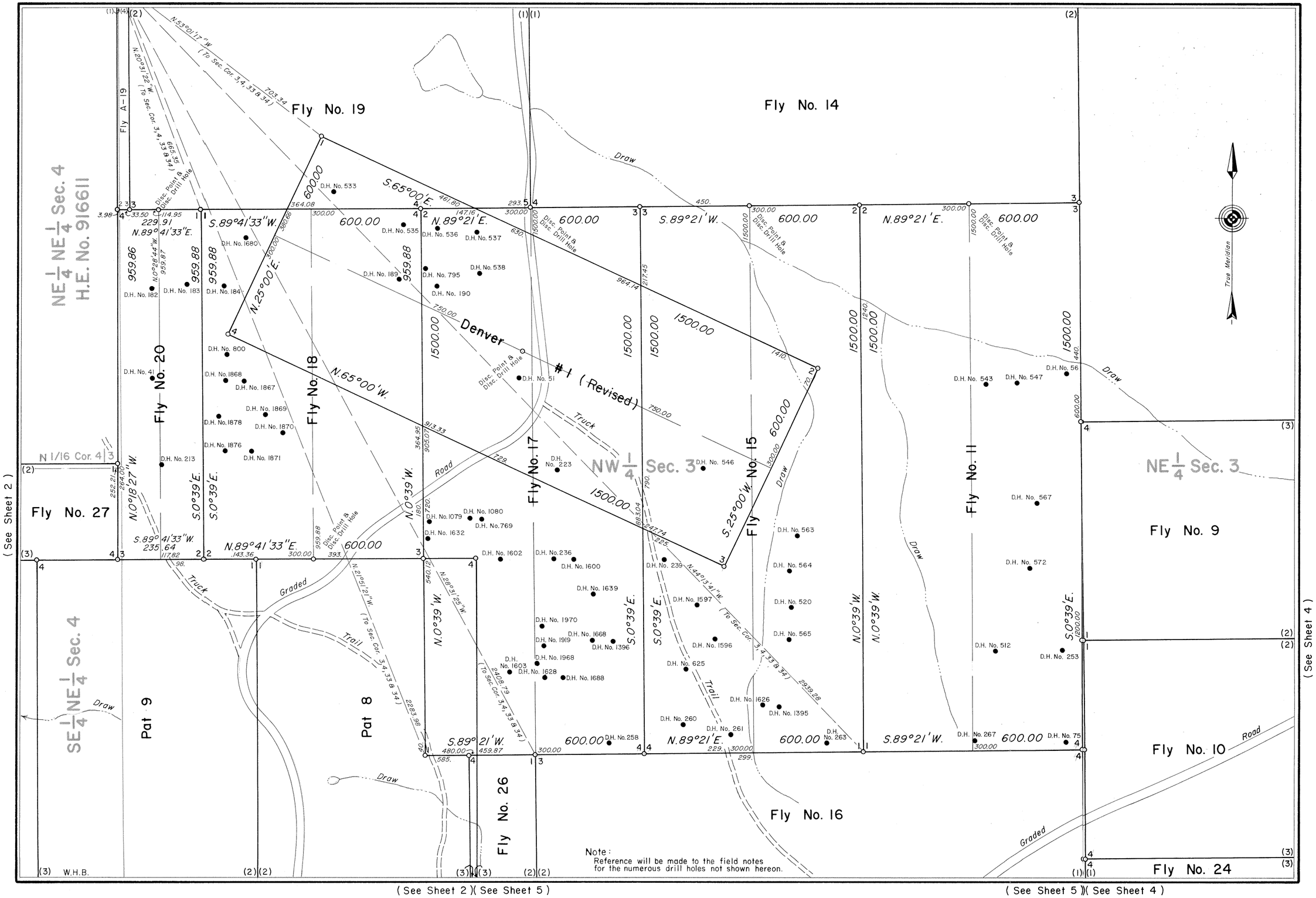

(See Sheet 2)(See Sheet 5)

(See Sheet 5)(See Sheet 4)

8001

(See Sheet 5)(See Sheet 3)

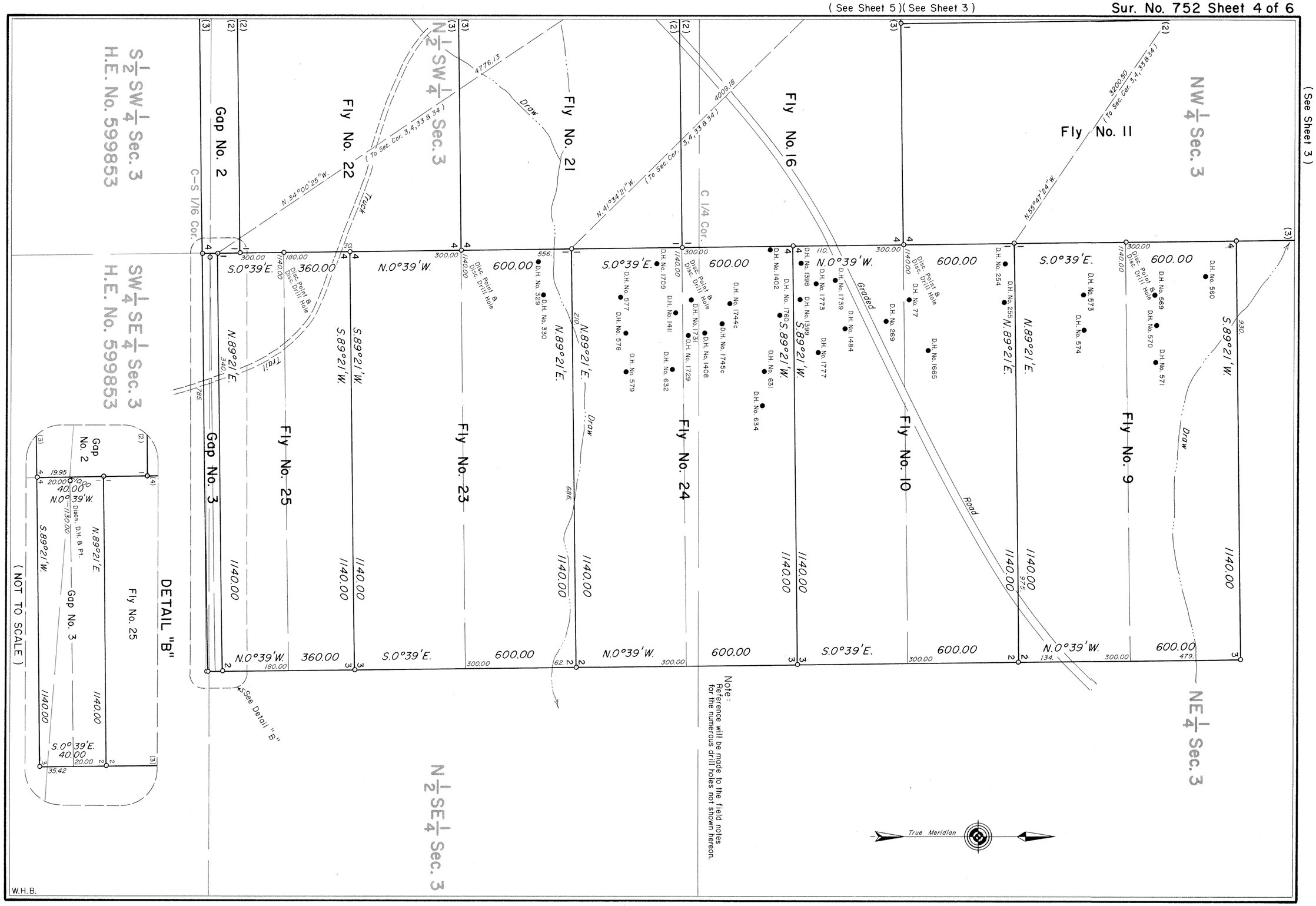

725-4

8002

Sur. No. 752 Sheet 5 of 6

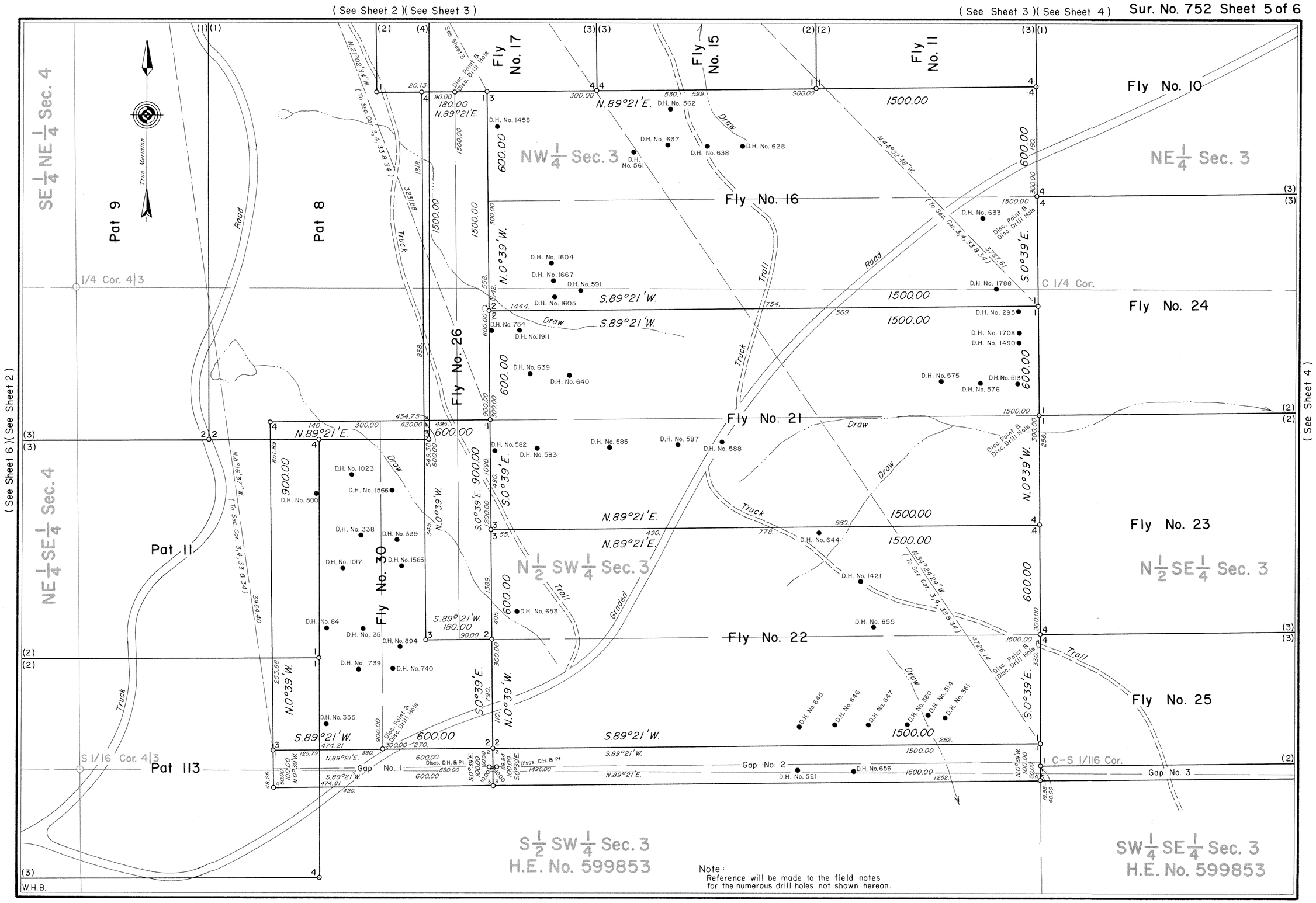

Note:
Reference will be made to the field notes for the numerous drill holes not shown hereon.

725-5

8003

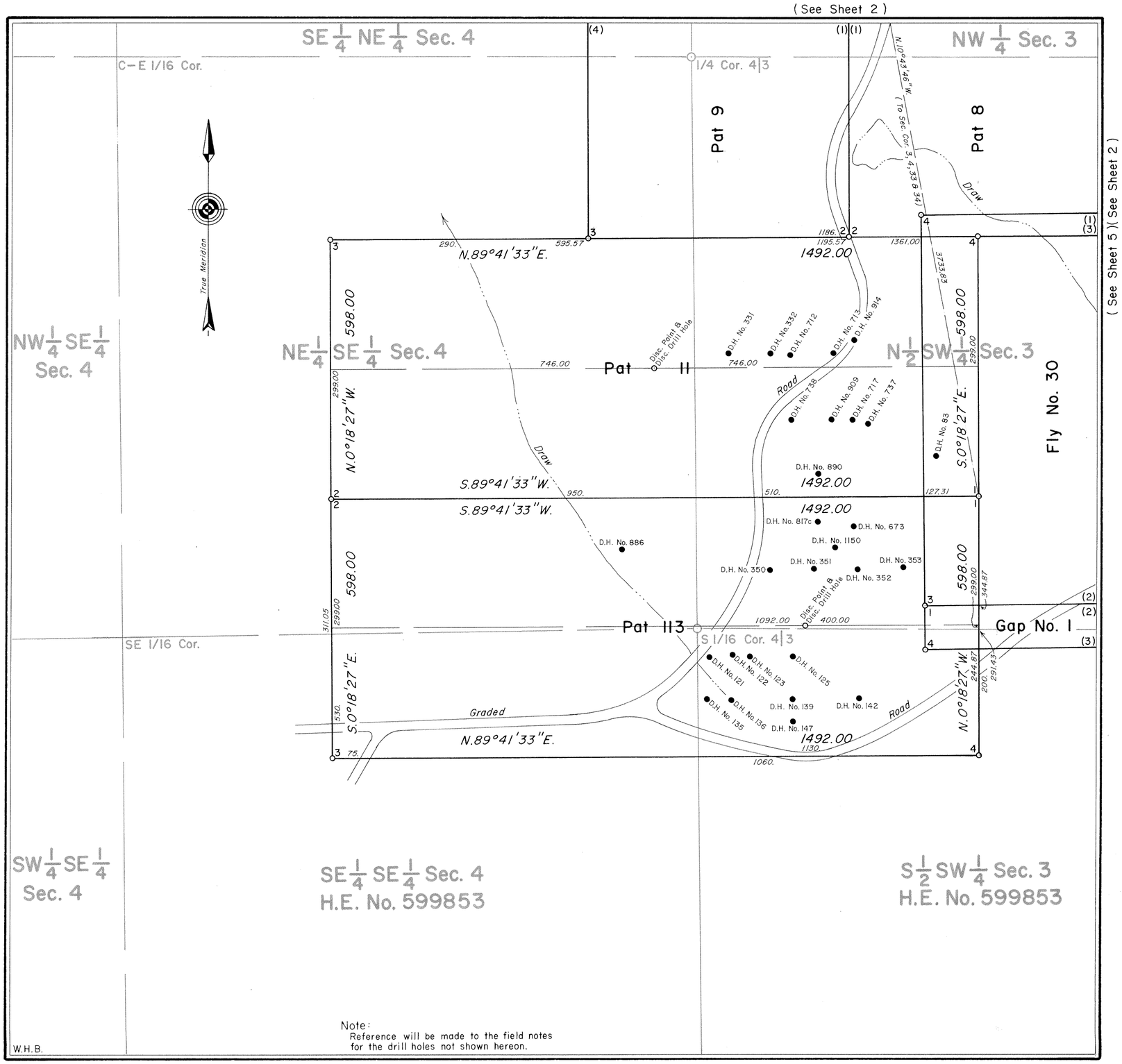

Note:
Reference will be made to the field notes for the drill holes not shown hereon.

MINERAL SURVEY No. 725 WYOMING

CLAIM OF

KERR — McGEE NUCLEAR CORPORATION

KNOWN AS THE

Fly A-19, Fly Nos. 9 to 11, 14 to 27 & 30, Pat 8, 9, 11 & 113, Denver #1 (Revised), AT 1&2 AND Gap Nos. 1 to 3 LODES

SITUATE IN
Secs. 3 & 4, T.37N., R.73W., 6th P.M.
CONVERSE COUNTY
Lat. 43°12'35"N., Long. 105°36'57"W.,
at Cor. No. 3, Fly No. 16

0 50 100 200 300 400 500 600
Feet
Magnetic Declination, 13° 30' East

Surveyed, July 31, 1978 to July 15, 1982
By William G. Ladd, Mineral Surveyor.

UNITED STATES DEPARTMENT OF THE INTERIOR
BUREAU OF LAND MANAGEMENT

Cheyenne, Wyoming *June 21, 1994*

I hereby certify that this plat of Mineral Survey No. 725, Wyoming, is strictly conformable to the field notes of said survey which have been examined and approved.

John P. Lee
Chief, Branch of Cadastral Survey

725-6