7979 **Field Notes and Location Notices**

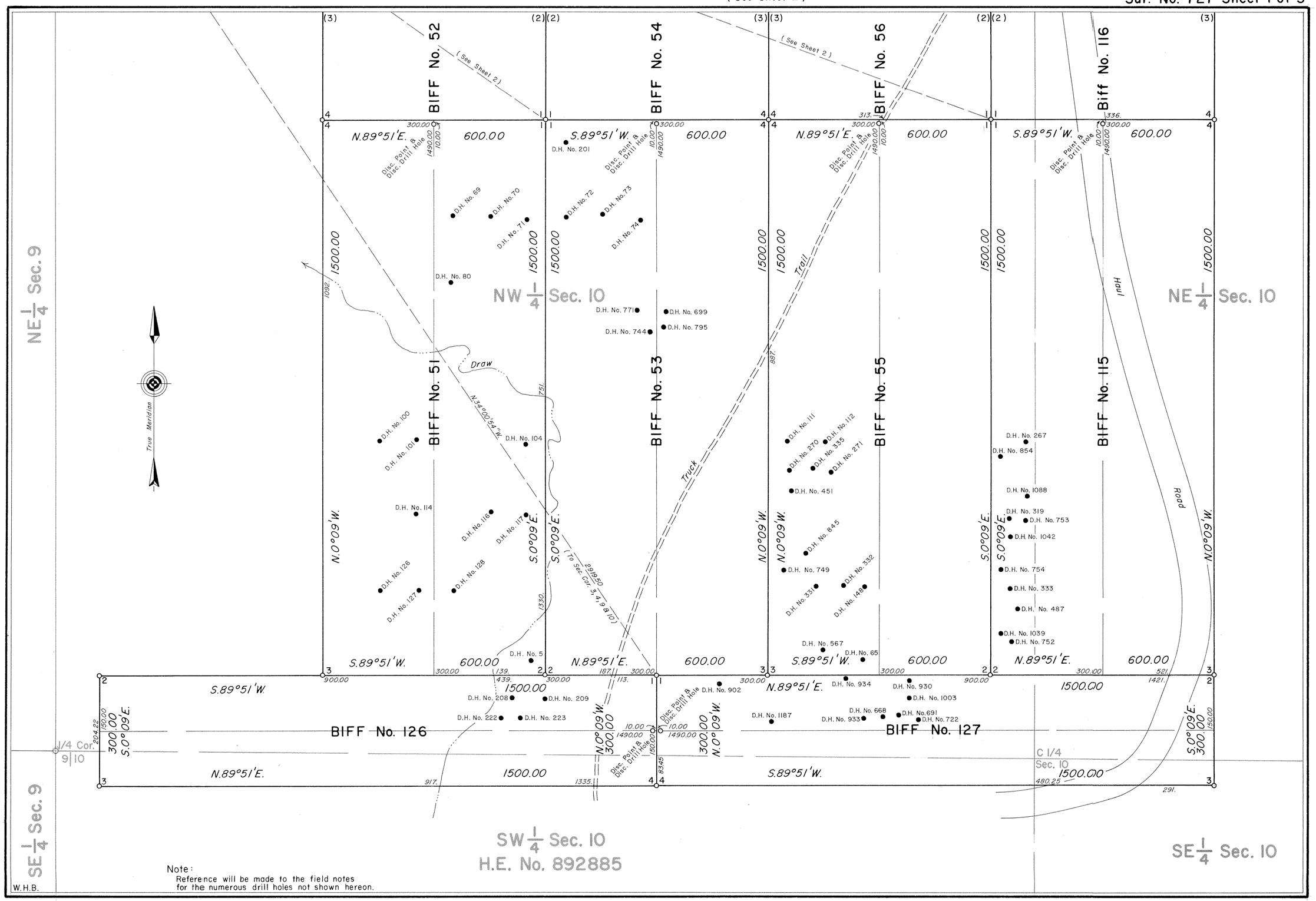

Note:
Reference will be made to the field notes for the numerous drill holes not shown hereon.

W.H.B.

727-1

(See Sheet 3)

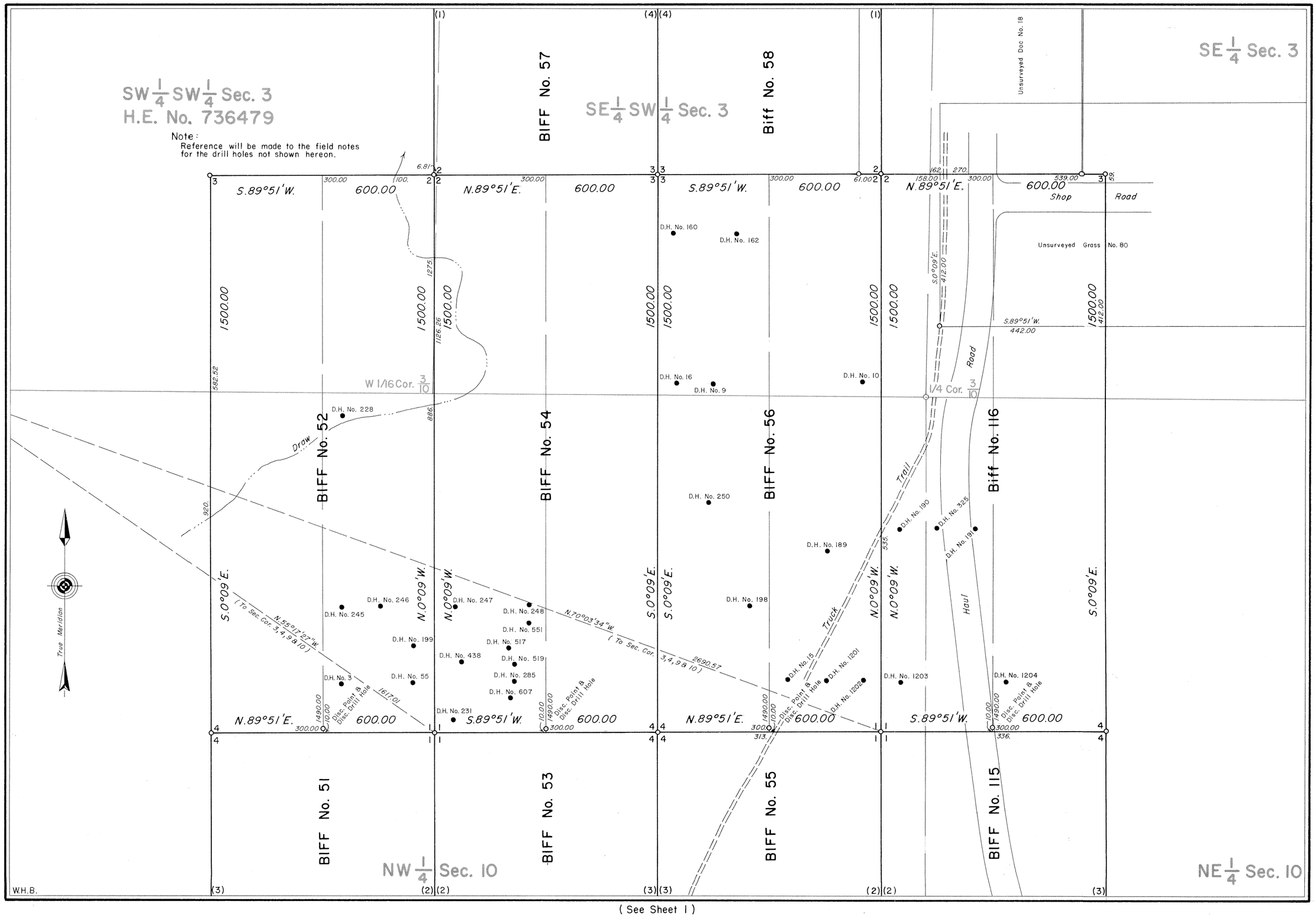

(See Sheet 1)

7981

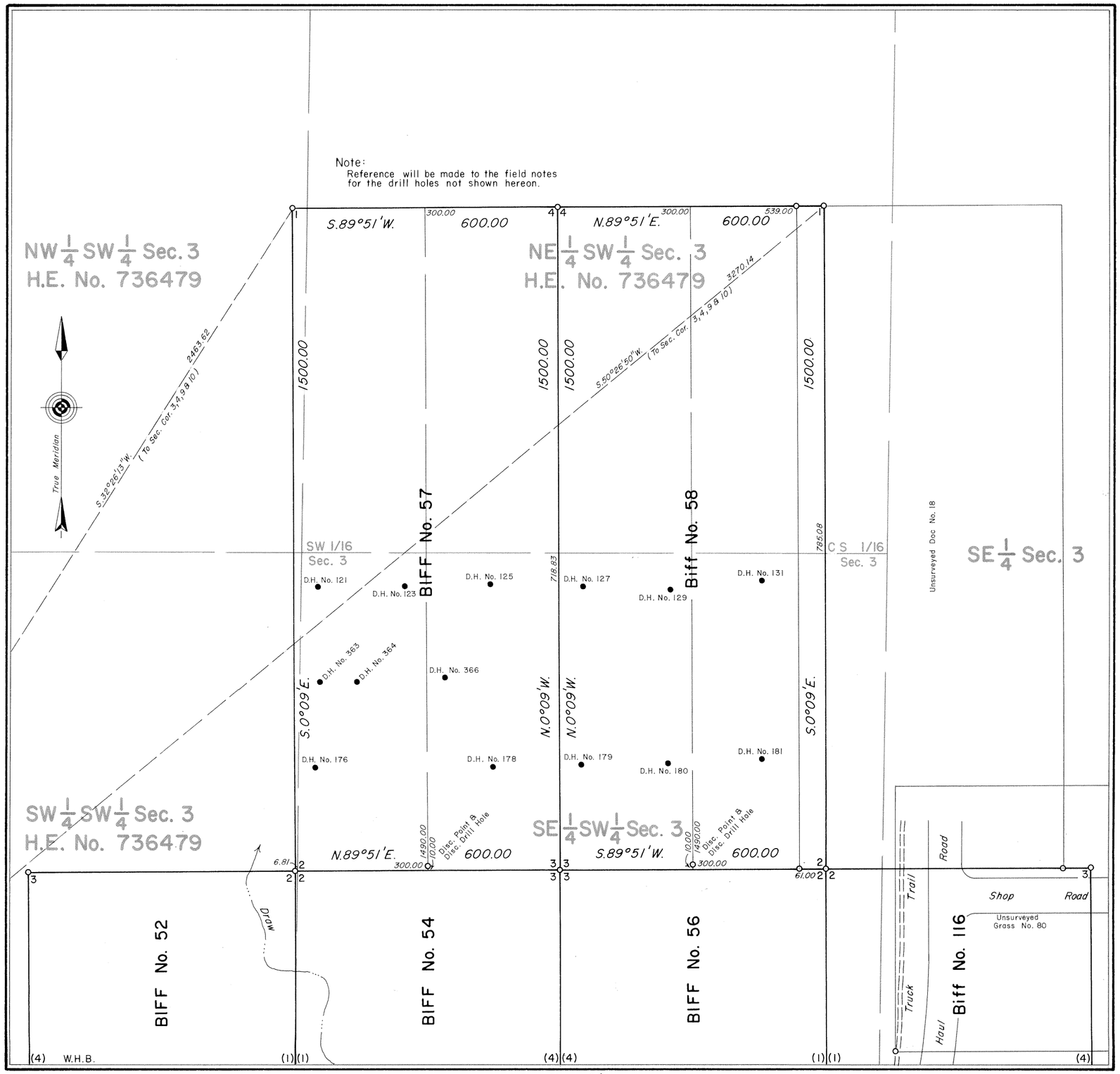

(See Sheet 2)

MINERAL SURVEY No. 727 WYOMING

CLAIM OF

KERR — McGEE NUCLEAR CORPORATION

KNOWN AS THE

BIFF Nos. 51 to 57, 115, 126 & 127 AND Biff Nos. 58 & 116 LODES

SITUATE IN

Secs. 3 & 10, T.38N., R.73W., 6th P.M.

CONVERSE COUNTY

Lat. 43°17'21"N., Long. 105°36'40"W., at Cor. No. 2, Biff No. 58

0 50 100 200 300 400 500 600

Feet

Magnetic Declination, 13° 30' East.

Surveyed, July 6 to July 10, 1978, By William G. Ladd, Mineral Surveyor.

UNITED STATES DEPARTMENT OF THE INTERIOR
BUREAU OF LAND MANAGEMENT

Cheyenne, Wyoming ***November 3, 1993***

I hereby certify that this plat of Mineral Survey No. 727, Wyoming, is strictly conformable to the field notes of said survey which have been examined and approved.

Chief, Branch of Cadastral Survey

727-3