7681 **Field Notes and Location Notices**

Sur. No. 729 Sheet 1 of 9

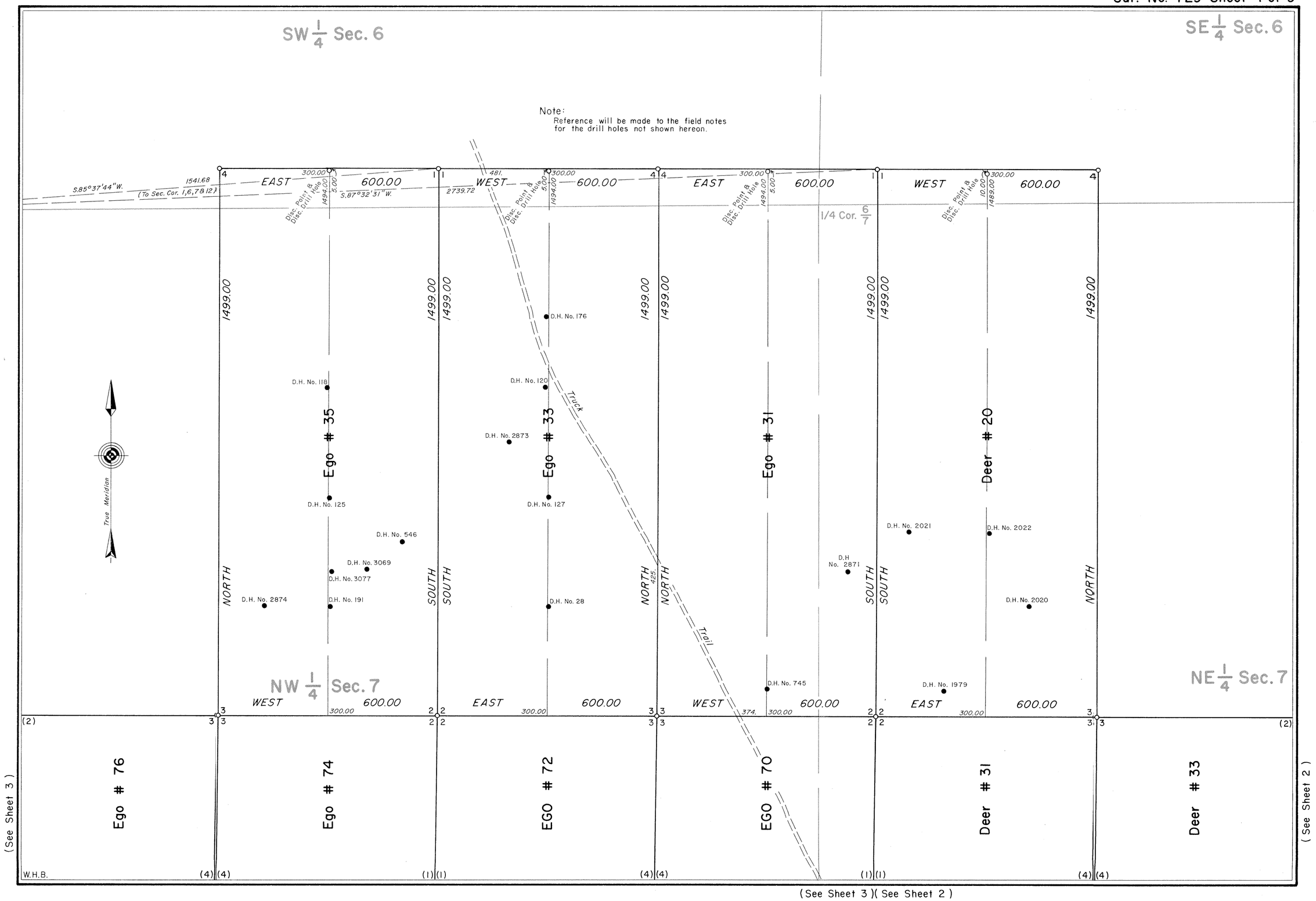

729-1

7682

(See Sheet 1)

Sur. No. 729 Sheet 2 of 9

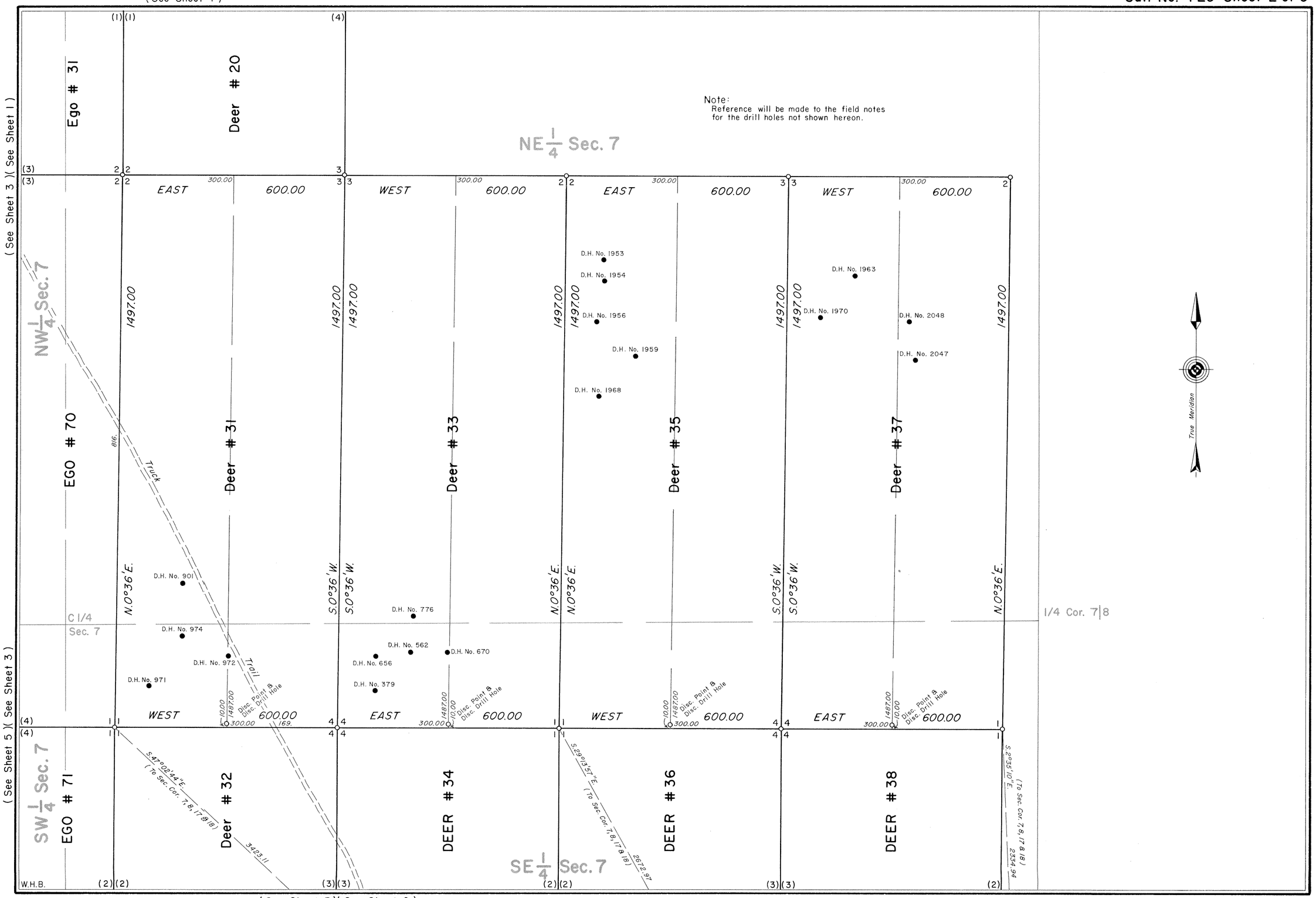

729-2

7683

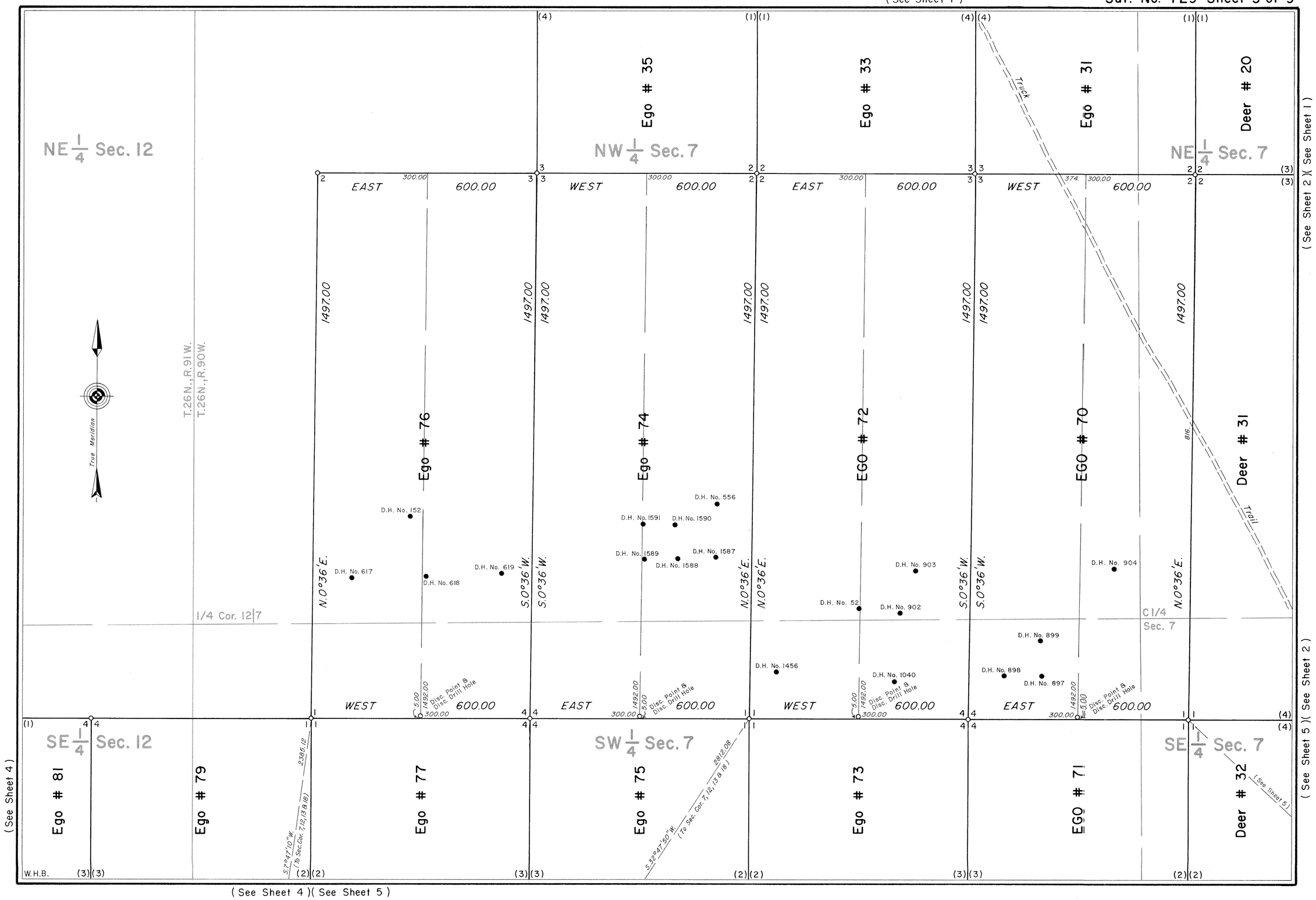
NE 1/4 Sec. 12
NW 1/4 Sec. 7
NE 1/4 Sec. 7
SE 1/4 Sec. 12
SW 1/4 Sec. 7
SE 1/4 Sec. 7
True Meridian
T.26N., R.91W.
T.26N., R.90W.
1/4 Cor. 12|7
C 1/4 Sec. 7
EAST
WEST
600.00
300.00
1497.00
N.0°36'E.
S.0°36'W.
Ego # 35
Ego # 33
Ego # 31
Deer # 20
Ego # 76
Ego # 74
EGO # 72
EGO # 70
Deer # 31
Ego # 81
Ego # 79
Ego # 77
Ego # 75
Ego # 73
EGO # 71
Deer # 32
Truck
Trail
816.
374.
D.H. No. 617
D.H. No. 152
D.H. No. 618
D.H. No. 619
D.H. No. 556
D.H. No. 1591
D.H. No. 1590
D.H. No. 1589
D.H. No. 1588
D.H. No. 1587
D.H. No. 903
D.H. No. 52
D.H. No. 902
D.H. No. 904
D.H. No. 899
D.H. No. 1456
D.H. No. 1040
D.H. No. 898
D.H. No. 897
Disc. Point & Disc. Drill Hole
5.00
1492.00
S.7°42'10"W. (To Sec. Cor. 7, 12, 13 & 18)
2385.12
S.32°47'50"W. (To Sec. Cor. 7, 12, 13 & 18)
2812.08
(See Sheet 2)
(See Sheet 4)
(See Sheet 5)
(See Sheet 5)
W.H.B.

7684

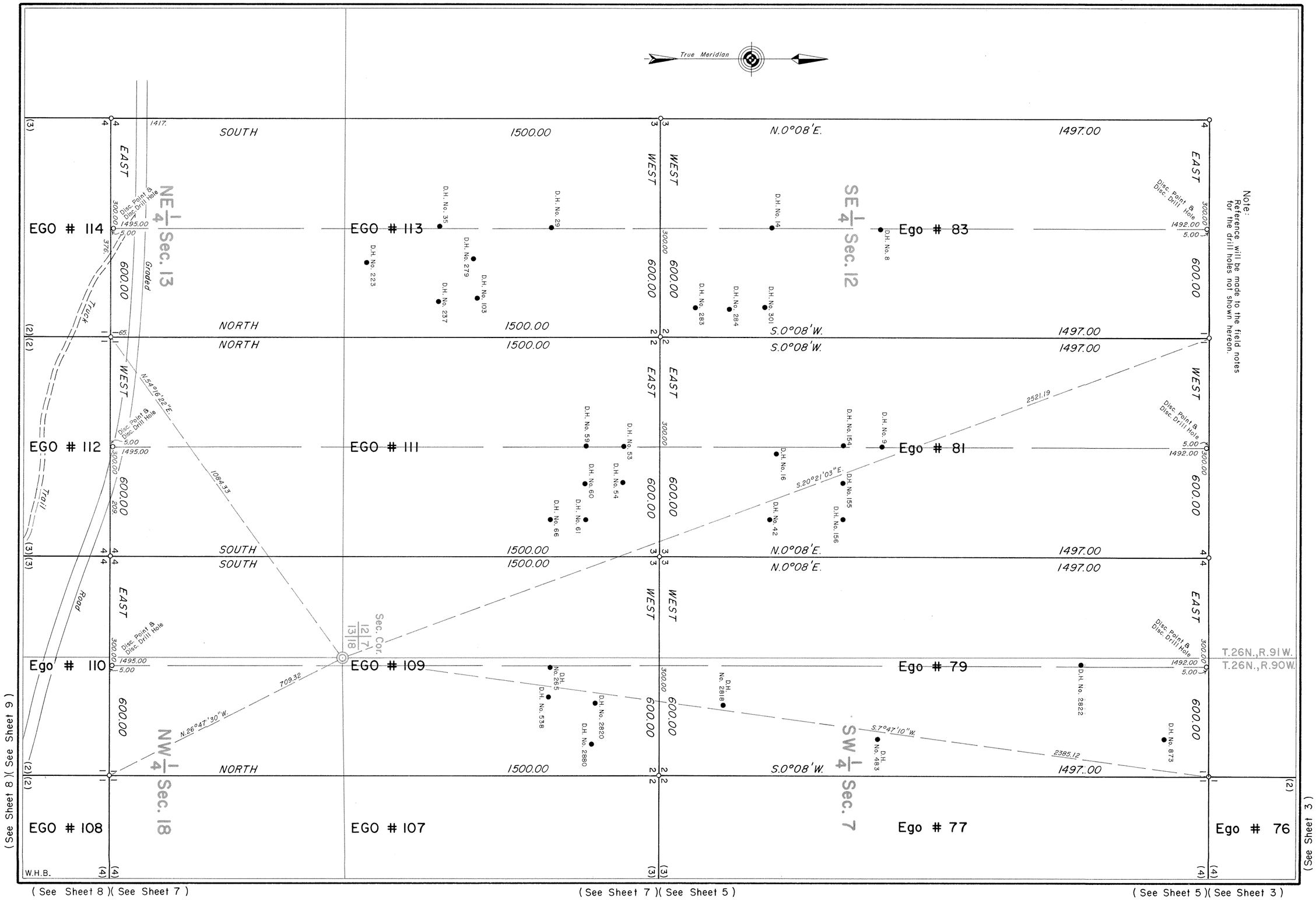

Note: Reference will be made to the field notes for the drill holes not shown hereon.

729-4

7685

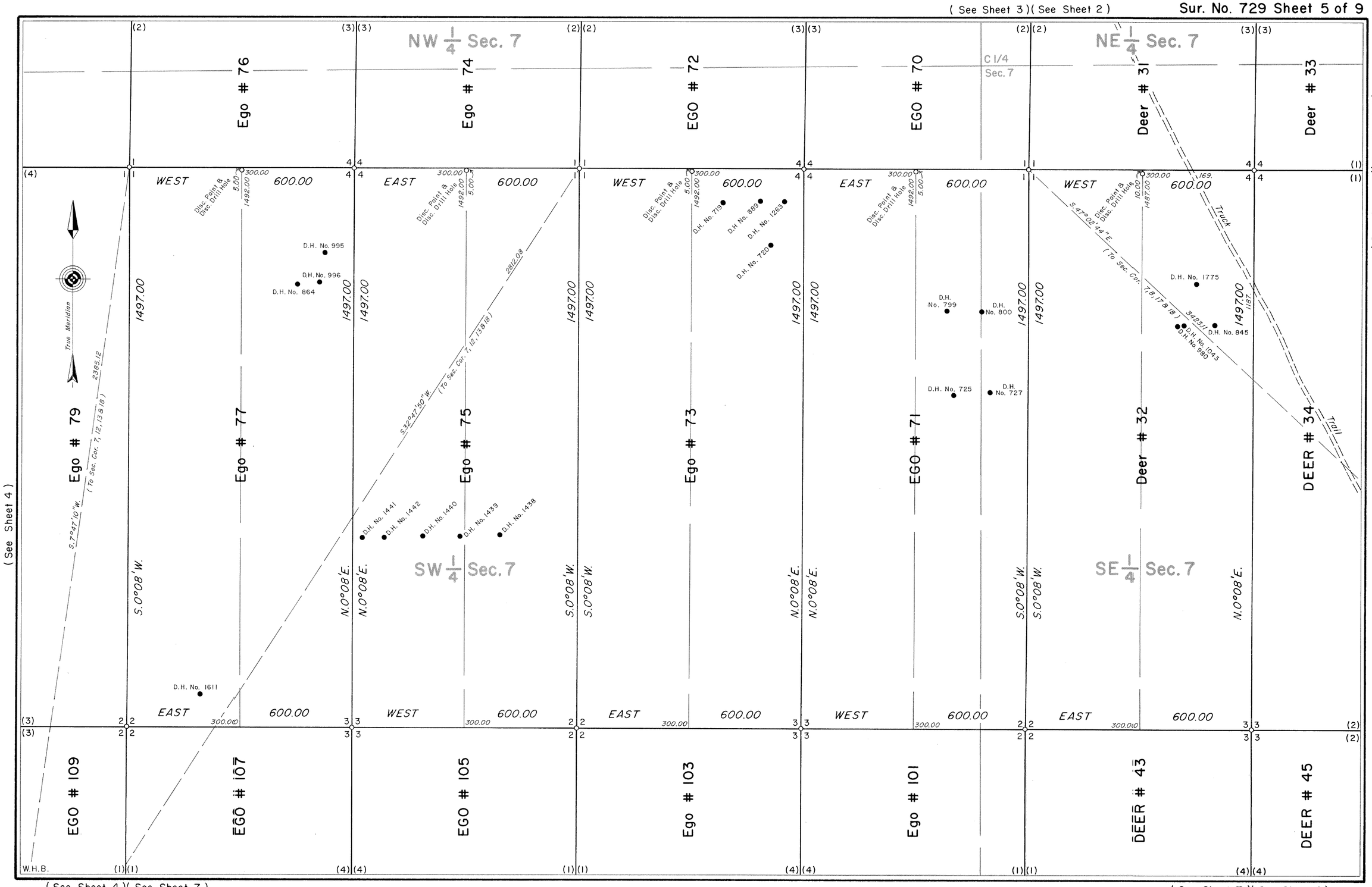

(See Sheet 4)

(See Sheet 6)(See Sheet 2)

(See Sheet 4)(See Sheet 7)

(See Sheet 7)(See Sheet 6)

729-5

7686

Sur. No. 729 Sheet 6 of 9

(See Sheet 7)(See Sheet 5)

(See Sheet 5)(See Sheet 2)

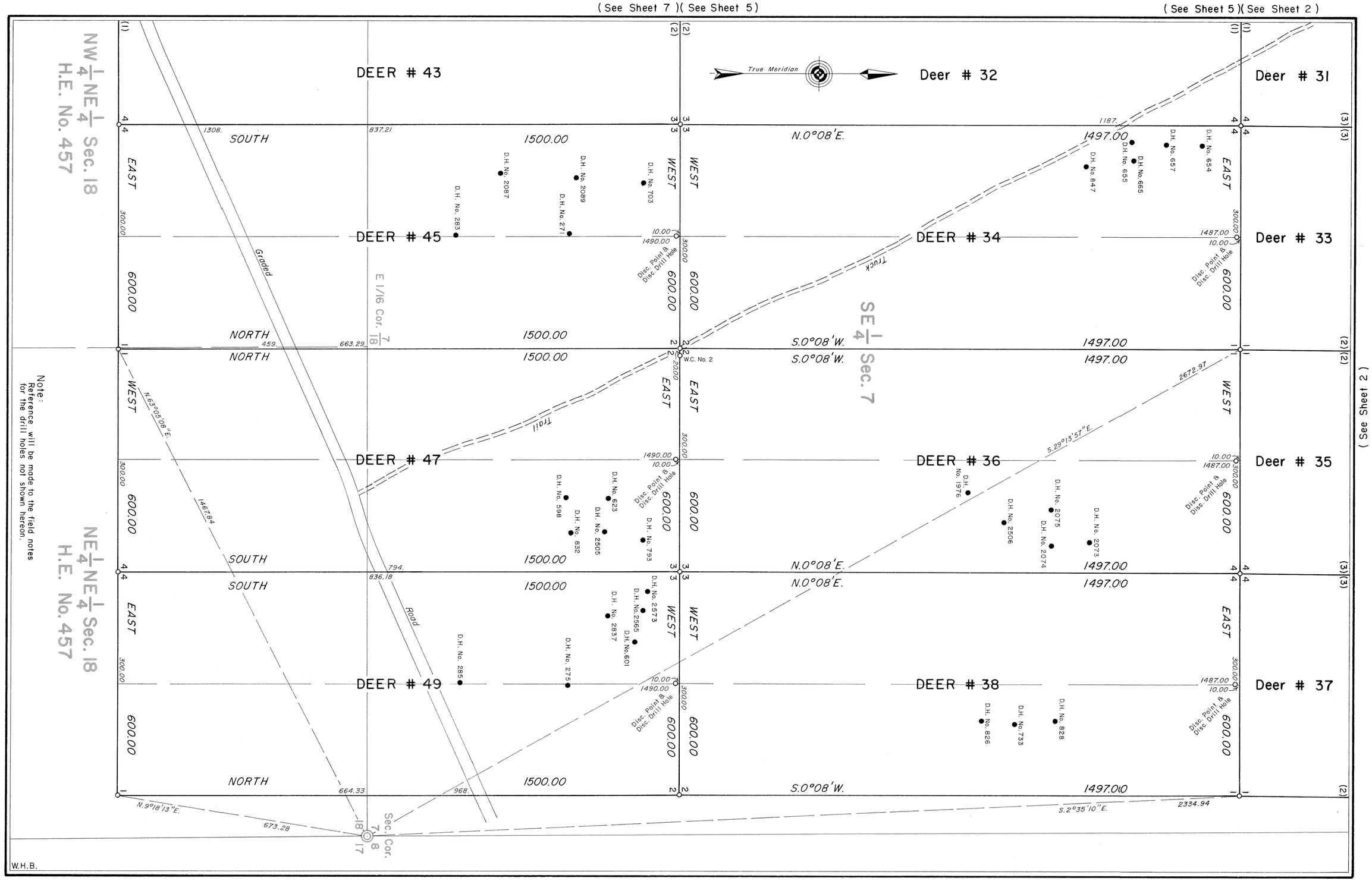

Note:
Reference will be made to the field notes for the drill holes not shown hereon.

(See Sheet 2)

729-6

7687

(See Sheet 4)(See Sheet 5)

(See Sheet 5)(See Sheet 6)

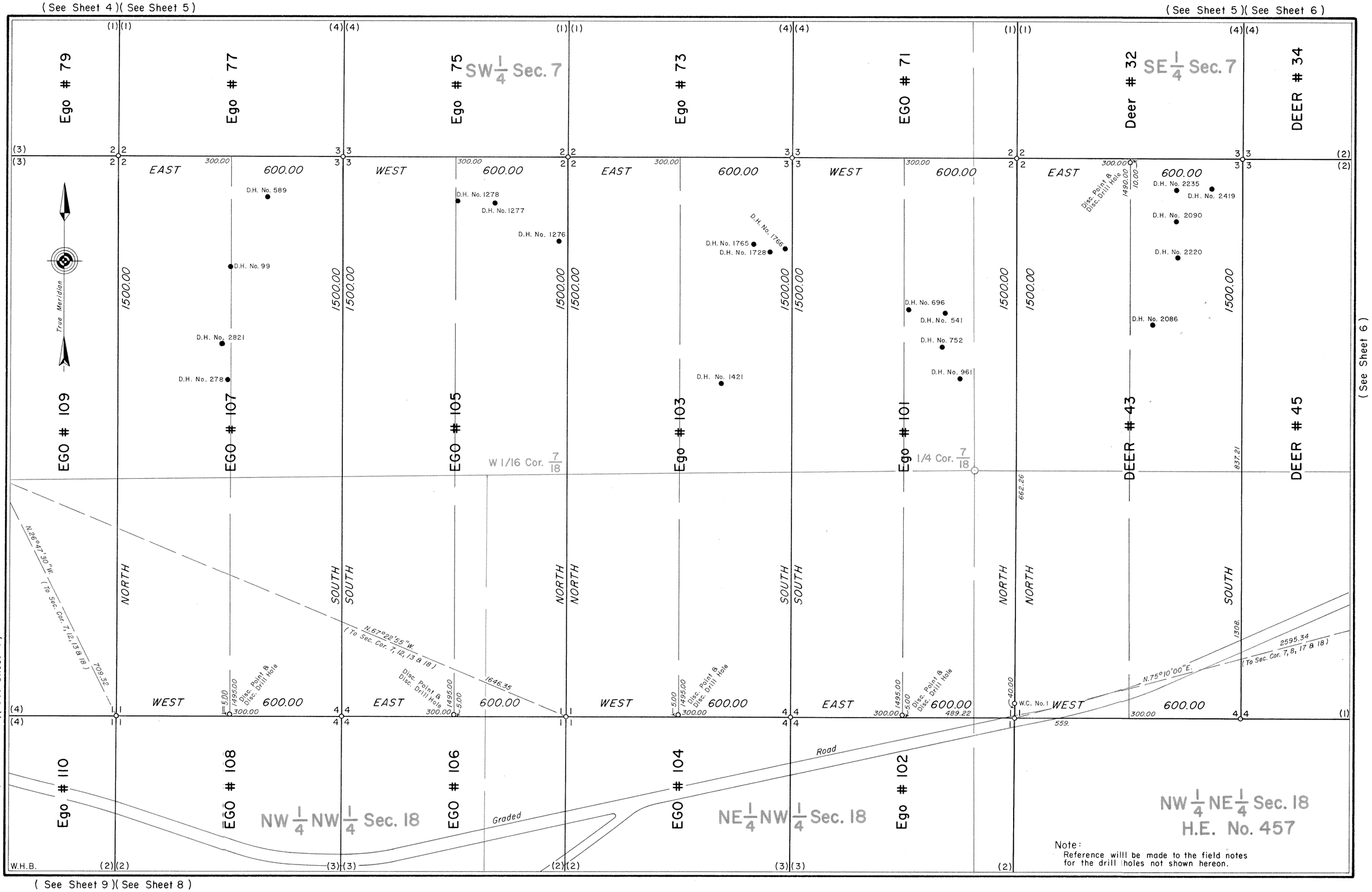

Note:
Reference willl be made to the field notes for the drill holes not shown hereon.

729-7

7688

Sur. No. 729 Sheet 8 of 9

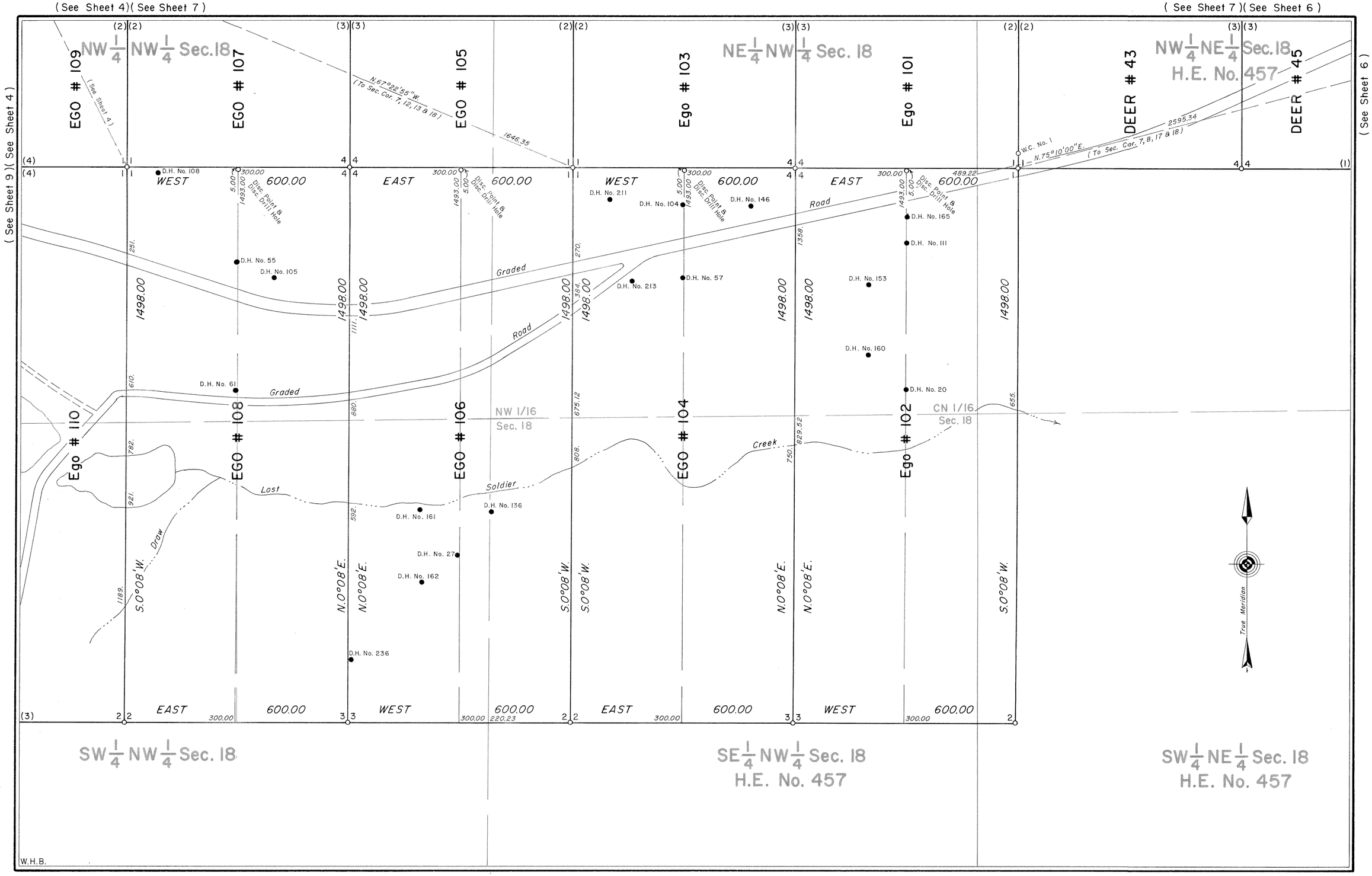

729-8

7689

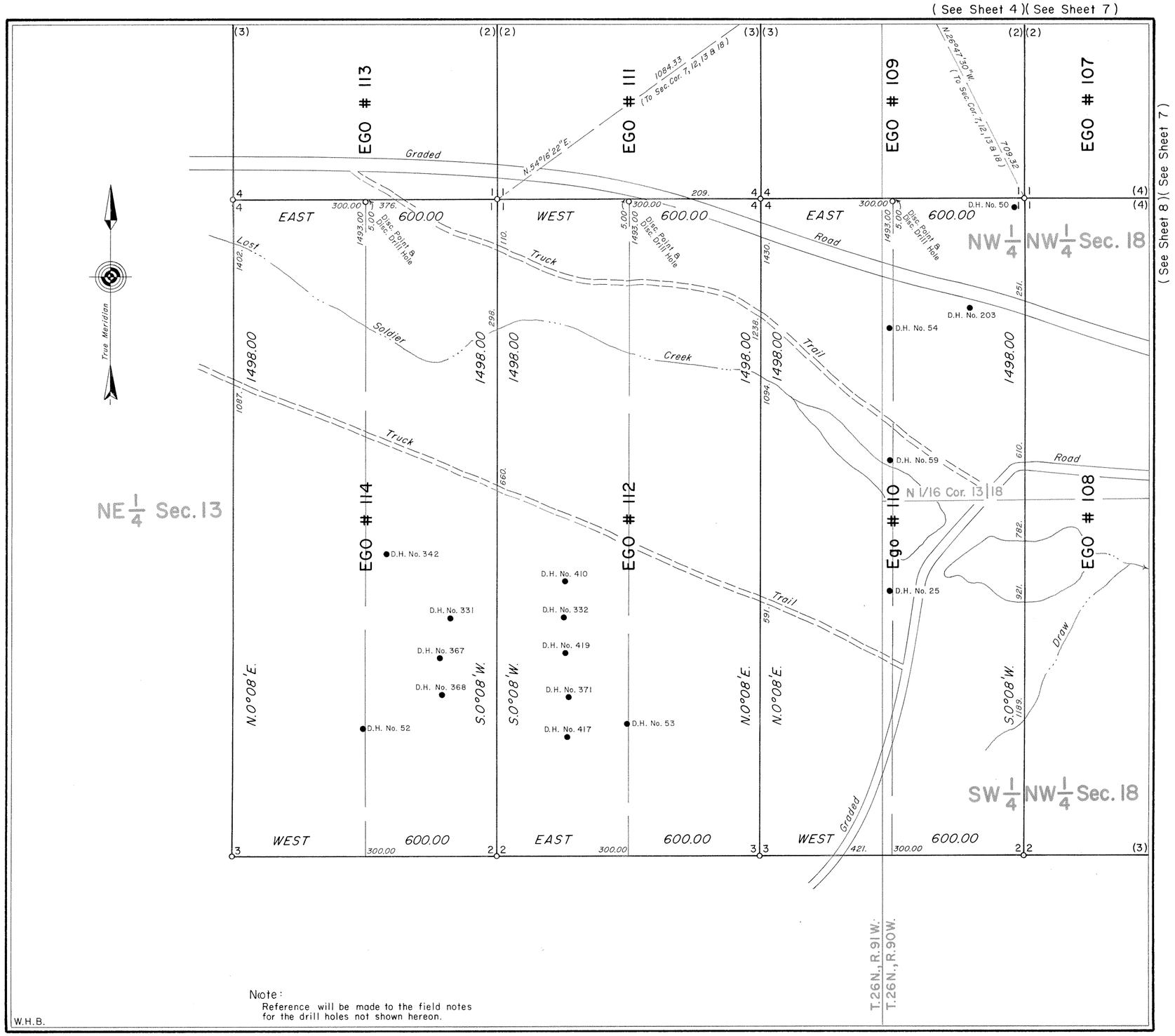

MINERAL SURVEY No. 729 WYOMING

CLAIM OF

KERR — McGEE NUCLEAR CORPORATION

KNOWN AS THE

Deer # 20, # 31 to # 33, # 35 & # 37, DEER # 34, # 36, # 38, # 43, # 45, # 47 & # 49, Ego # 31, # 33, # 35, # 73 to # 77, # 79, # 81, # 83, # 101 to # 103 & # 110 AND EGO # 70 to # 72, # 104 to # 109 & # 111 to # 114 LODES

SITUATE IN

Secs. 6, 7 & 18, T. 26 N., R. 90 W., 6th P.M.
Secs. 12 & 13, T. 26 N., R. 91 W., 6th P.M.
SWEETWATER COUNTY
Lat. 42°14'21" N., Long. 107°37'43" W.,
at Cor. No. 1, EGO # 71 Lode

0 50 100 200 300 400 500 600
Feet
Magnetic Declination, 12 1/2° East.

Surveyed, August 1 to August 15, 1978
By William G. Ladd, Mineral Surveyor

UNITED STATES DEPARTMENT OF THE INTERIOR
BUREAU OF LAND MANAGEMENT

Cheyenne, Wyoming *July 11, 1984*

I hereby certify that this plat of Mineral Survey No. 729, Wyomiing, is strictly conformable to the field notes of said survey which have been examined and approved.

Richard L. Oakes

Chief, Branch of Cadastral Survey

729-9