8178

Field Notes and Location Notices

Sur. No. 751 Sheet 1 of 5

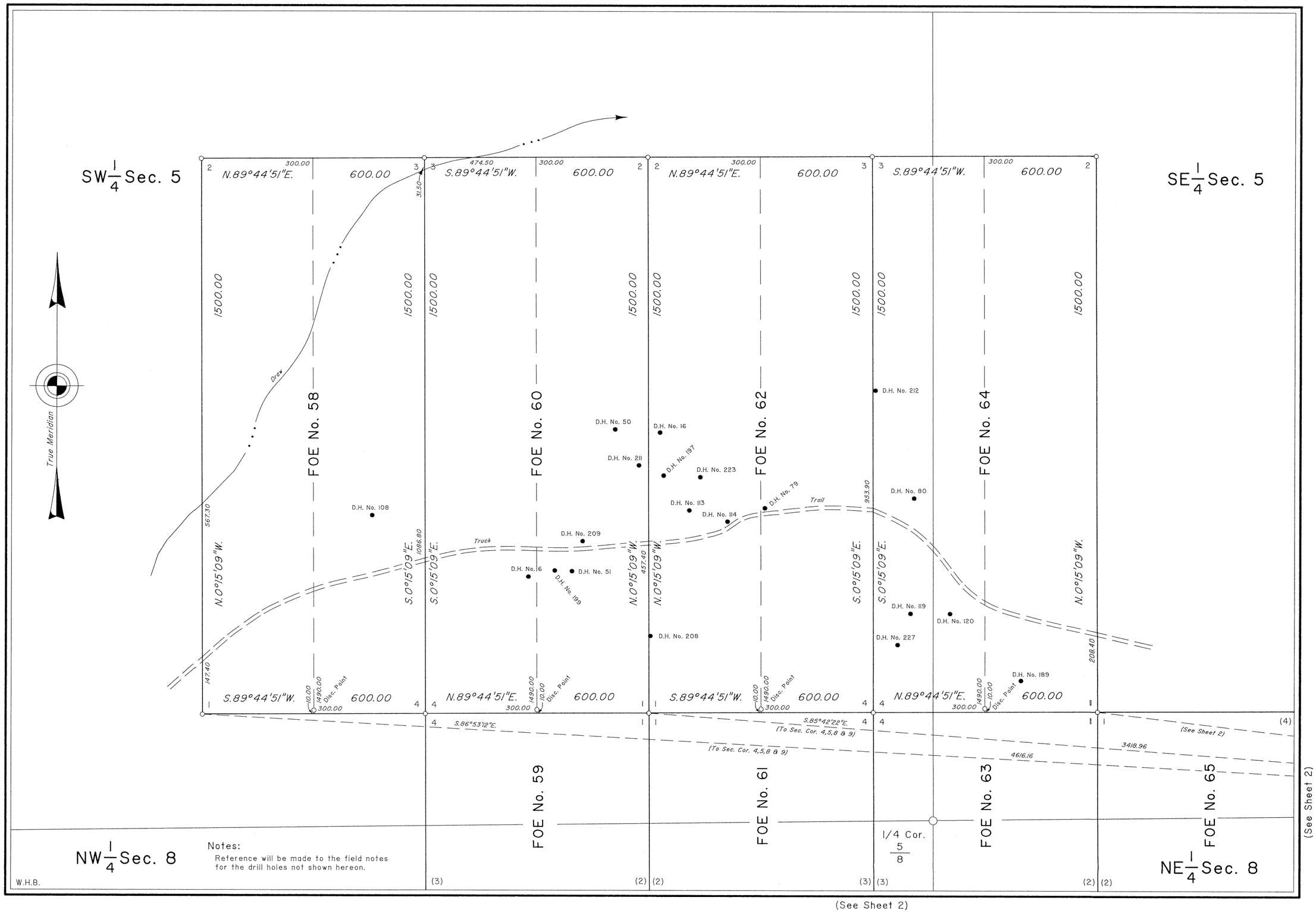

Notes:
Reference will be made to the field notes for the drill holes not shown hereon.

751 - 1

(See Sheet 1)

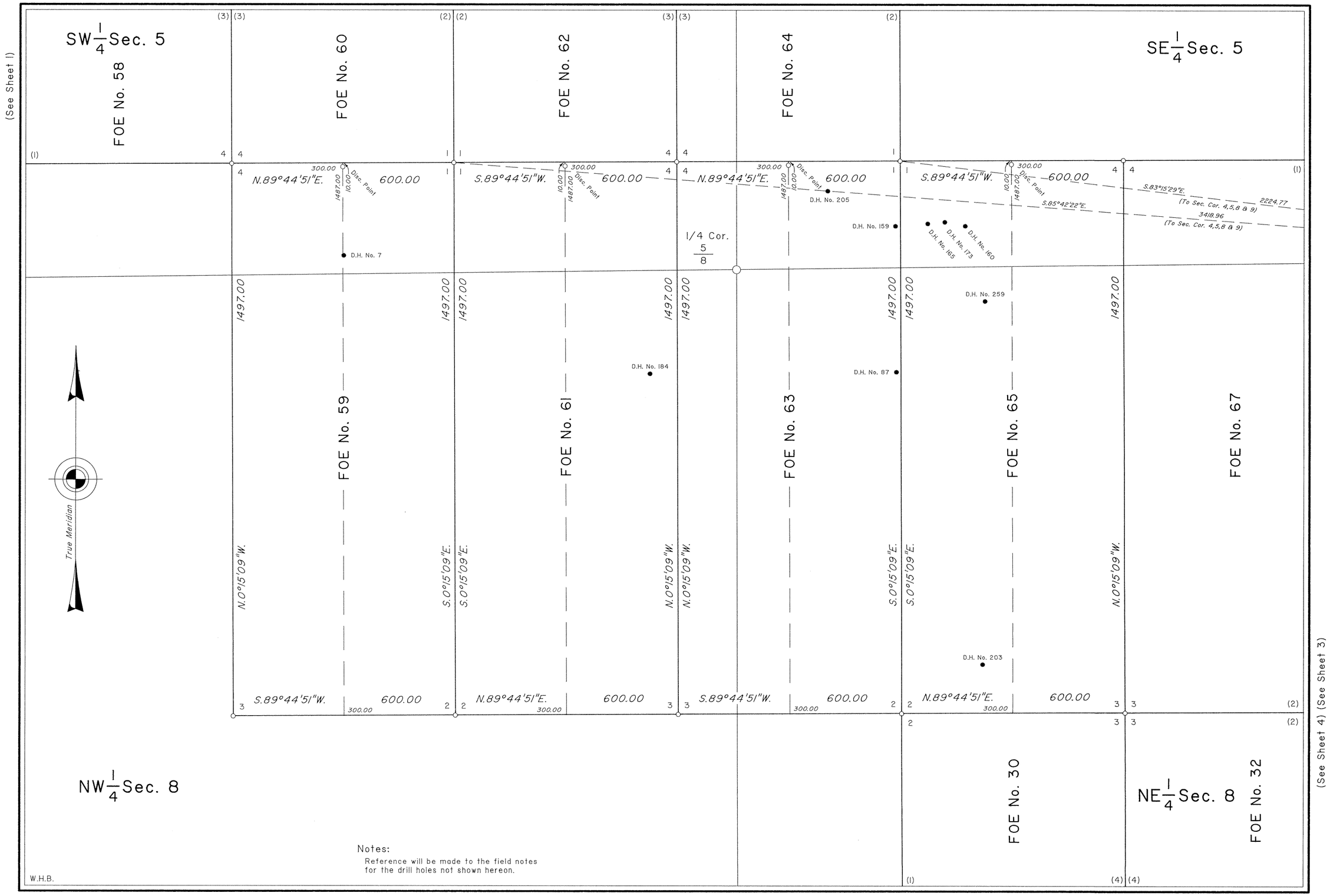

Notes:
Reference will be made to the field notes for the drill holes not shown hereon.

8180

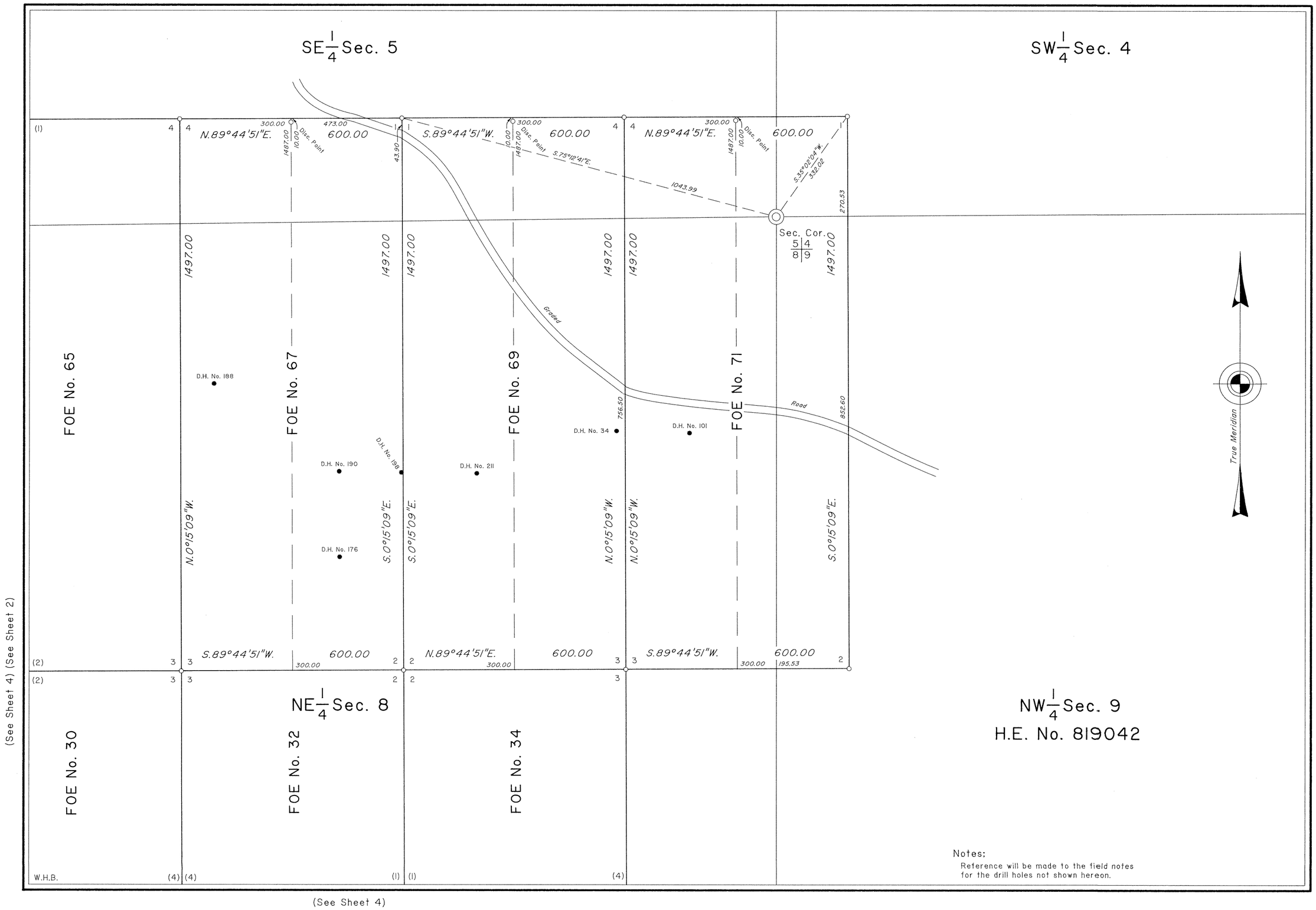

Notes;
Reference will be made to the field notes for the drill holes not shown hereon.

751 - 3

(See Sheet 2) (See Sheet 3)

(See Sheet 2)

(See Sheet 3)

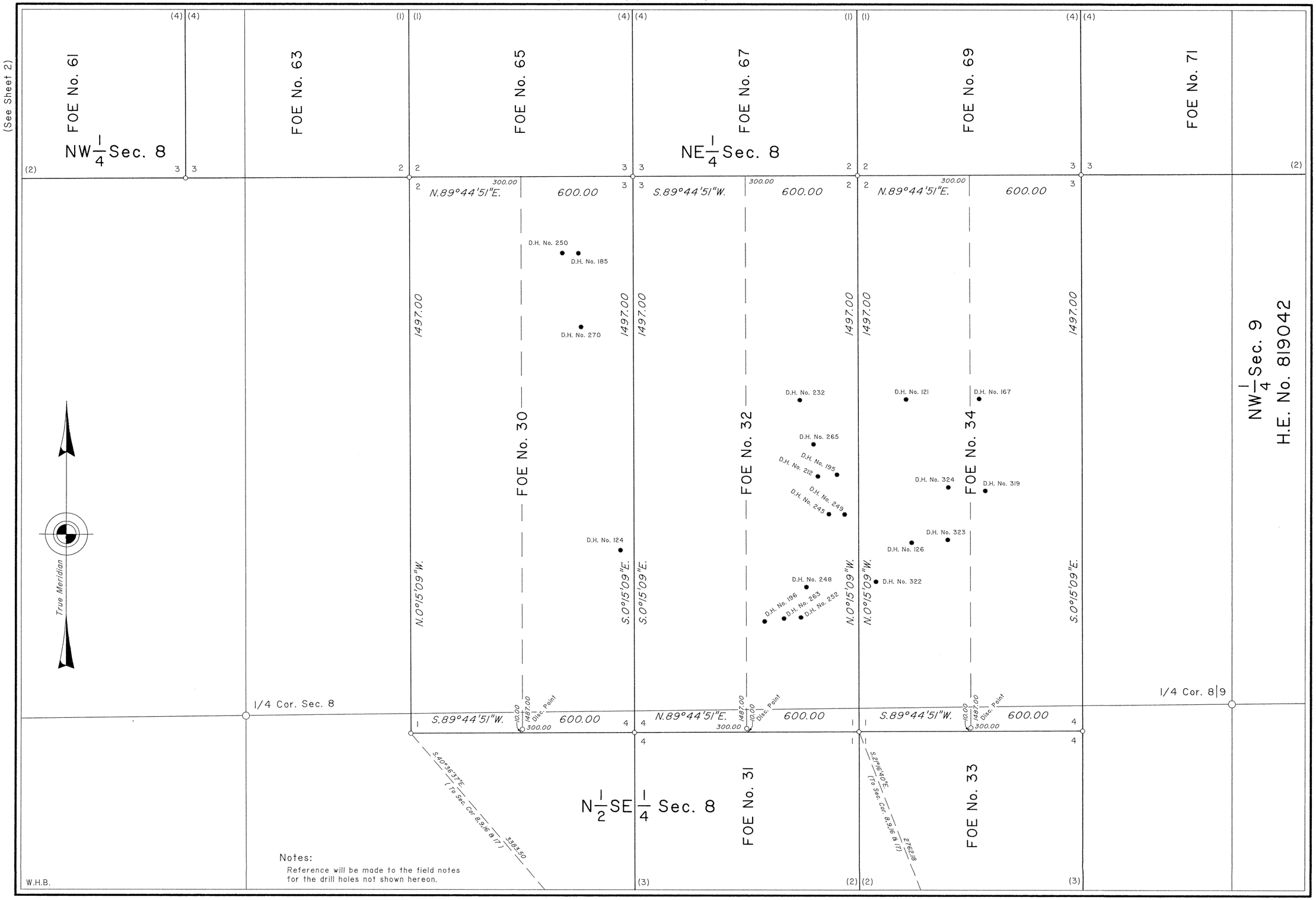

Notes:
Reference will be made to the field notes for the drill holes not shown hereon.

(See Sheet 5)

8182

Sur. No. 751 Sheet 5 of 5

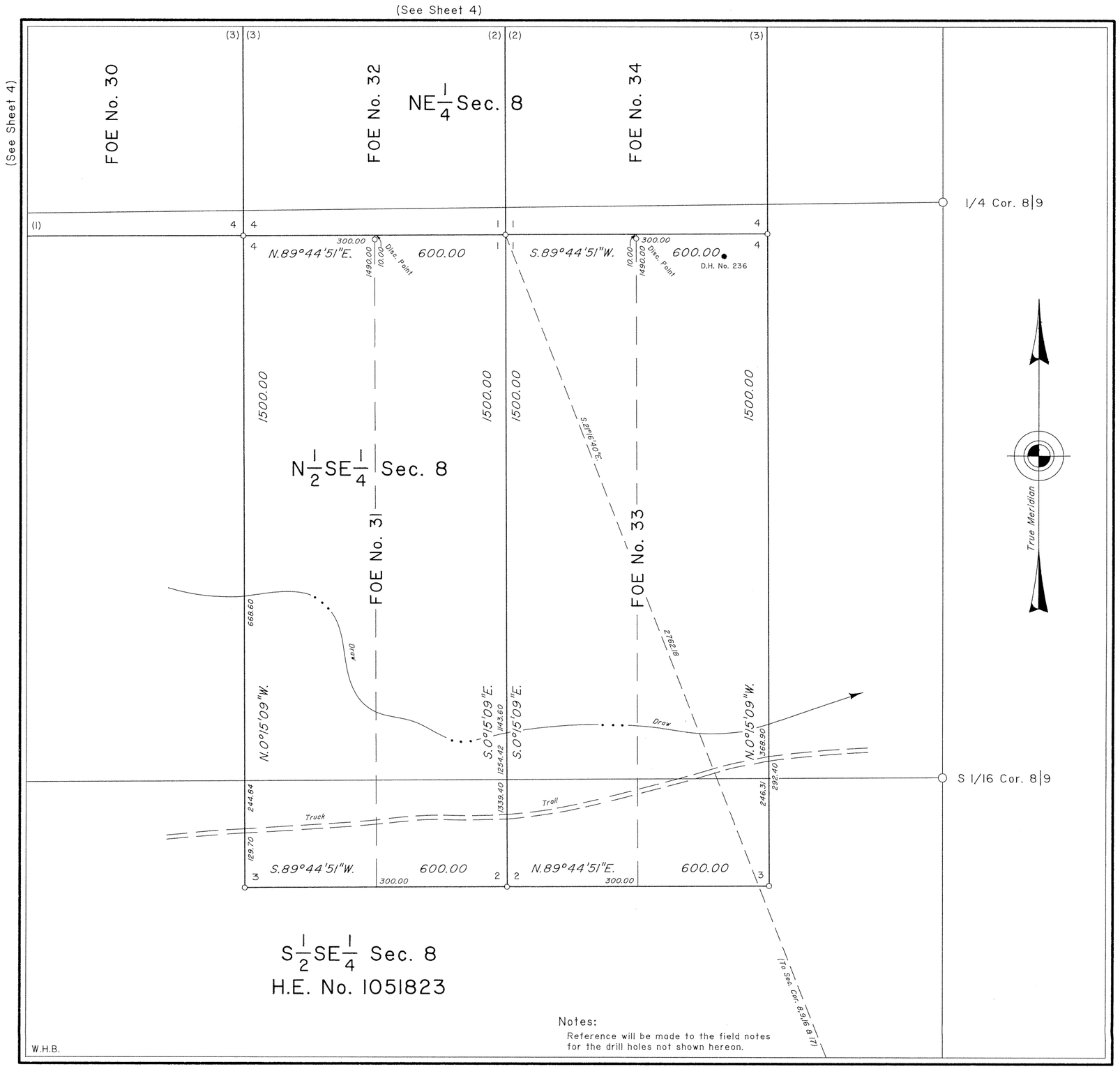

Notes:
Reference will be made to the field notes for the drill holes not shown hereon.

MINERAL SURVEY No. 751 WYOMING

CLAIM OF
QUIVIRA MINING COMPANY

KNOWN AS THE
FOE Nos. 30 to 34, 58 to 67, 69 AND 71 LODES

SITUATE IN
Section 4,5,8 and 9, T. 36 N.,R. 74 W., 6th P.M.
CONVERSE COUNTY
Lat. 43°06'07.6"N., Long. 105°45'12.5"W.,
at Cor. No. 4, FOE No. 33

50 100 200 300 400 500 600
Feet
Magnetic Declination, 12° East.

Surveyed, August 1, to August 22, 1993,
By William G. Ladd, Mineral Surveyor.

UNITED STATES DEPARTMENT OF THE INTERIOR
BUREAU OF LAND MANAGEMENT

Cheyenne, Wyoming *September 29, 1997*

I hereby certify that this plat of Mineral Survey No. 751, Wyoming, is strictly conformable to the field notes of said survey which have been examined and approved.

John P. Lee
Chief Cadastral Surveyor for Wyoming

751 - 5