8091

Cancellation Notice for this Plat

Field Notes and Location Notices

Sur. No. 753 Sheet 1 of 7

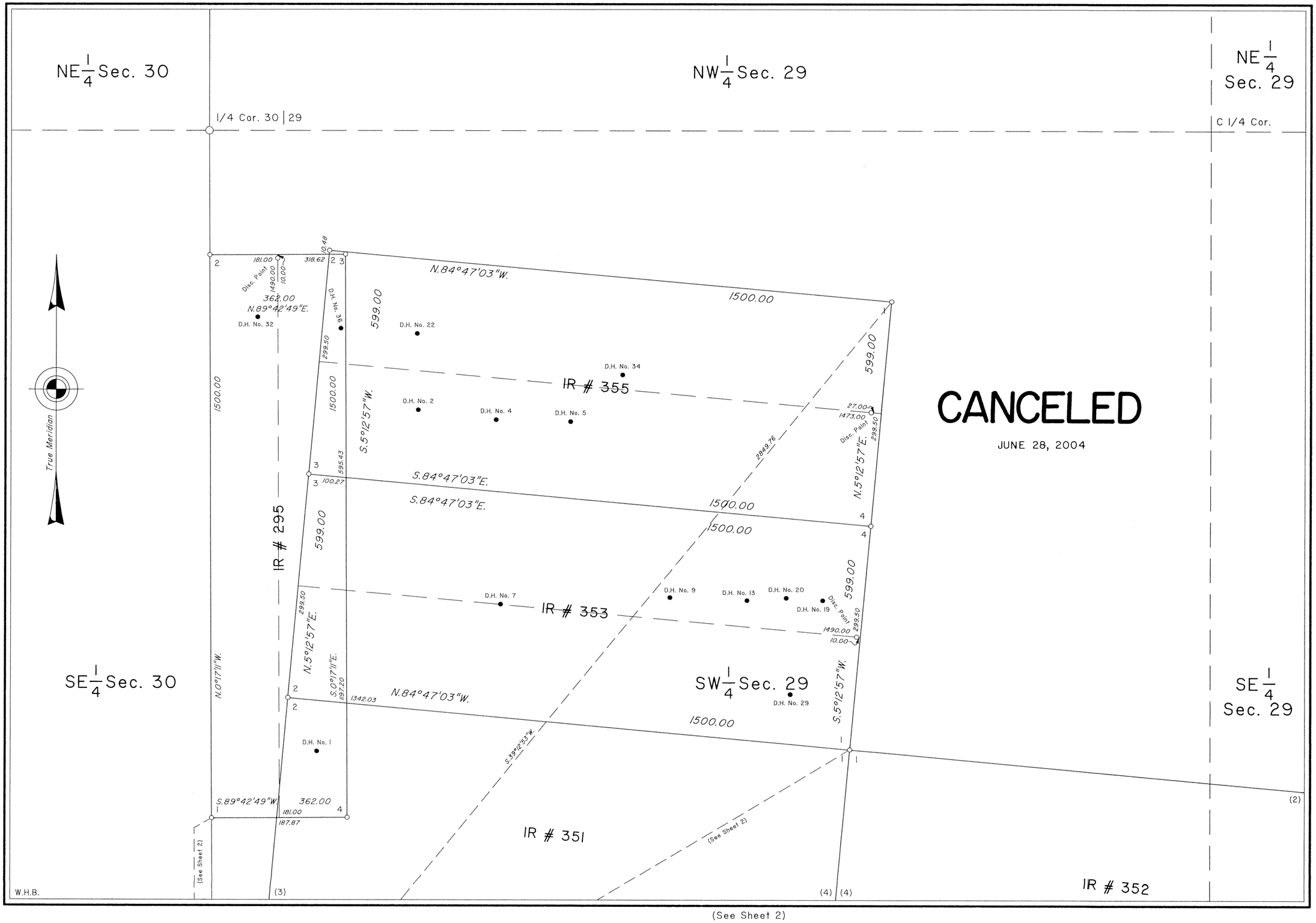

(See Sheet 2)

753 - 1

8092

(See Sheet 1)

IR # 295

IR # 353

SW 1/4 Sec. 29

CANCELED

JUNE 28, 2004

SE 1/4 Sec. 29

IR # 351

IR # 352

IR # 349

IR # 350

IR # 347

IR # 348

IR # 346

1342.03

N.84°47'03"W.

1500.00

S.84°47'03"E.

599.00

299.50

319.42

832.30

S.0°17'11"E.

S.5°12'57"W.

N.5°12'57"E.

1973.72

S.59°03'20"W.

N.83°34'58"W.

1593.88

D.H. No. 14

D.H. No. 15

D.H. No. 27

D.H. No. 17

D.H. No. 23

D.H. No. 60

D.H. No. 36

D.H. No. 153C

D.H. No. 155C

D.H. No. 152C

D.H. No. 154C

D.H. No. 35

D.H. No. 61

D.H. No. 34

D.H. No. 77

Disc. Point

11.00

1489.00

1467.00

33.00

9.00

1491.00

40.00

1460.00

1480.00

20.00

Sec. Cor. 30 29 / 31 32

1/4 Cor. 29/32

True Meridian

Note:
Reference will be made to the field notes for the drill holes not shown hereon.

NW 1/4 Sec. 32

NE 1/4 Sec. 32

W.H.B.

(See Sheet 3)

753 - 2

8093

(See Sheet 2)

IR # 347

IR # 348

IR # 346

IR # 344

IR # 342

IR # 340

IR # 303

IR # 305

N.84°47'03"W. 1500.00

S.84°47'03"E. 1500.00

N.5°12'57"E. 599.00

S.5°12'57"W. 599.00

N.47°05'19"W. (To Sec. Cor. 29,30,31 & 32) 2013.88

N.28°02'46"W. (To Sec. Cor. 29,30,31 & 32) 2905.41

S.16°59'19"E. (To Sec. Cor. 4,5,32 & 33) 3142.52

D.H. No. 146 D.H. No. 147 D.H. No. 27 D.H. No. 43 D.H. No. 26 D.H. No. 11 D.H. No. 28 D.H. No. 66 D.H. No. 80 D.H. No. 81 D.H. No. 1 D.H. No. 29 D.H. No. 132 D.H. No. 129 D.H. No. 82 D.H. No. 24 D.H. No. 131 D.H. No. 64 D.H. No. 93 D.H. No. 137 D.H. No. 84 D.H. No. 63 D.H. No. 62

Disc. Point 299.50 1490.00 10.00

Disc. Point 299.50 9.00 1491.00

Disc. Point 299.50 1490.00 10.00

NW 1/4 Sec. 32

NE 1/4 Sec. 32

SW 1/4 Sec. 32

SE 1/4 Sec. 32

C 1/4 Cor.

N.5°09'08"W. 299.50

S.5°09'08"W. 300.00

N.5°09'08"E. 300.00

N.84°50'52"W. 1500.00

S.84°50'52"E. 1500.00

S.5°12'57"W. 594.31

1493.45

1494.12

600.00

See Detail "C"

See Detail "B"

DETAIL "C"

IR # 344

IR # 305

IR # 342

594.31

1493.45

4.69

6.54

(NOT TO SCALE)

CANCELED

JUNE 28, 2004

True Meridian

V.H.B.

(See Sheet 4)

753 - 3

8094

(See Sheet 3)

Sur. No. 753 Sheet 4 of 7

IR # 342

NW 1/4 Sec. 32

IR # 305

NE 1/4 Sec. 32

(See Sheet 3)

(4) (3) (2) (1)

C 1/4 Cor.

W.C. No. 1

S.84°47'03"E. 1500.00

S.84°50'52"E. 1500.00

599.00 540.00

600.00

D.H. No. 124

D.H. No. 134

D.H. No. 23

D.H. No. 10

1494.12

See Detail "B"

Disc. Point 15.00 1485.00

299.50

IR # 340

IR # 303

N.5°12'57"E.

S.5°12'57"W.

N.5°09'08"E.

300.00

D.H. No. 39

D.H. No. 49

D.H. No. 86

D.H. No. 53

Disc. Point 1493.00 7.00 300.00

N.84°47'03"W. 1500.00

N.84°50'52"W. 1500.00

1494.79

See Detail "A"

N.84°50'52"W. 1500.00

S.5°09'08"W.

D.H. No. 19

D.H. No. 40

D.H. No. 31

D.H. No. 41

D.H. No. 87

IR # 301

D.H. No. 118

Disc. Point 10.00 1490.00

S.29°32'36"E. (To Sec. Cor. 4,5,32 & 33) 2080.76

SE 1/4 Sec. 32

S.84°50'52"E. 1500.00

W.C. No. 3

560.00

D.H. No. 42

D.H. No. 17

D.H. No. 15

D.H. No. 46

D.H. No. 16

D.H. No. 47

IR # 299

Disc. Point 1489.00 11.00 300.00

N.84°50'52"W. 1500.00

IR # 297

IR # 298

(See Sheet 5)

(See Sheet 5)

Note:
Reference will be made to the field notes for the drill holes not shown hereon.

True Meridian

SW 1/4 Sec. 32

DETAIL "B"

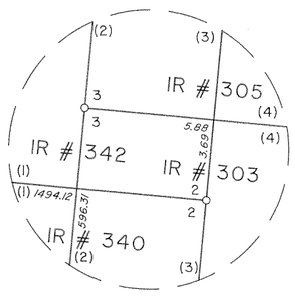

(NOT TO SCALE)

DETAIL "A"

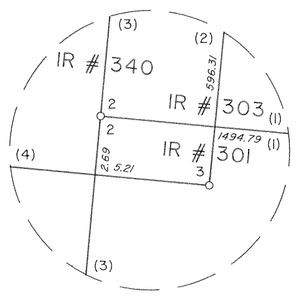

(NOT TO SCALE)

W.H.B.

753 - 4

8095

(See Sheet 4)

CANCELED

JUNE 28, 2004

Note:
Reference will be made to the field notes for the drill holes not shown hereon.

IR # 299

SE 1/4 Sec. 32

SW 1/4 Sec. 33

SW 1/4 Sec. 32

NW 1/4 Sec. 5

NE 1/4 Sec. 5

NW 1/4 Sec. 4

True Meridian

IR # 297

IR # 298

IR # 376

IR # 377

IR # 224

IR # 226

IR # 222

IR # 225

IR # 197

IR # 107

W.C. No. 2

W.C. No. 3

1/4 Cor. 32/5

Sec. Cor. 32 | 33 / 5 | 4

T. 46 N., R. 77 W.
T. 45 N., R. 77 W.

D.H. No. 88
D.H. No. 89
D.H. No. 76
D.H. No. 90
D.H. No. 108C
D.H. No. 67
D.H. No. 6
D.H. No. 9
D.H. No. 202
D.H. No. 157
D.H. No. 203
D.H. No. 155
D.H. No. 7
D.H. No. 158
D.H. No. 8
D.H. No. 159
D.H. No. 56
D.H. No. 164
D.H. No. 201
D.H. No. 18
D.H. No. 55
D.H. No. 151
D.H. No. 3
D.H. No. 19
D.H. No. 80

Disc. Point

N.84°50'52"W. 1500.00
S.84°50'52"E. 1500.00
S.6°31'11"E. 1289.84
S.5°09'08"W. 600.00
N.5°09'08"E. 600.00
S.84°50'52"E. 1500.00
N.84°50'52"W. 1500.00
N.5°09'08"E. 300.00
S.5°09'08"W. 300.00
N.84°50'52"W. 1500.00
S.89°42'03"E. 1500.00
N.89°42'03"W. 1500.00
N.81°25'45"E. 1219.20
1246.72
999.11
N.76°57'36"E. 309.98
N.64°00'30"E. 716.62
N.0°17'57"E. 300.00
S.0°17'57"W. 300.00
N.89°42'03"W. 1500.00
S.89°42'03"E. 1500.00
S.0°17'57"W. 600.00
N.0°17'57"E. 600.00
S.89°42'03"E. 1500.00
N.89°42'03"W. 1500.00
S.0°17'57"W. 600.00

W.H.B.

(See Sheet 6)

753 - 5

8096

(See Sheet 5)

IR # 222

IR # 225

IR # 197

IR # 107

IR # 195

IR # 108

IR # 109

IR # 110

NE 1/4 Sec. 5

NW 1/4 Sec. 4

SE 1/4 Sec. 5

SW 1/4 Sec. 4

1/4 Cor. 5 | 4

W.C No. 3

D.H. No. 144
D.H. No. 145
D.H. No. 45
D.H. No. 44
D.H. No. 137
D.H. No. 138
D.H. No. 172
D.H. No. 35
D.H. No. 173
D.H. No. 199
D.H. No. 175
D.H. No. 134
D.H. No. 133
D.H. No. 129
D.H. No. 179
D.H. No. 131
D.H. No. 132
D.H. No. 178
D.H. No. 4
D.H. No. 180
D.H. No. 33
D.H. No. 118
D.H. No. 119
D.H. No. 111
D.H. No. 112
D.H. No. 113

S.89°42'03"E. 1500.00
N.89°42'03"W. 1500.00
N.0°17'57"E. 600.00
S.0°17'57"W. 600.00
N.28°54'18"E. 1870.91
(To Sec. Cor. 4,5,32 & 33)
N.28°54'18"E. 2980.34
(To Sec. Cor. 4,5,32 & 33)
N.17°47'25"E.
Disc. Point
6.00
1494.00
5.00
1495.00
300.00
1380.00
120.00
595.00
10.00
1490.00

Note:
Reference will be made to the field notes
for the drill holes not shown hereon.

CANCELED
JUNE 28, 2004

W.H.B.

(See Sheet 7)

753 - 6

8097

(See Sheet 6)

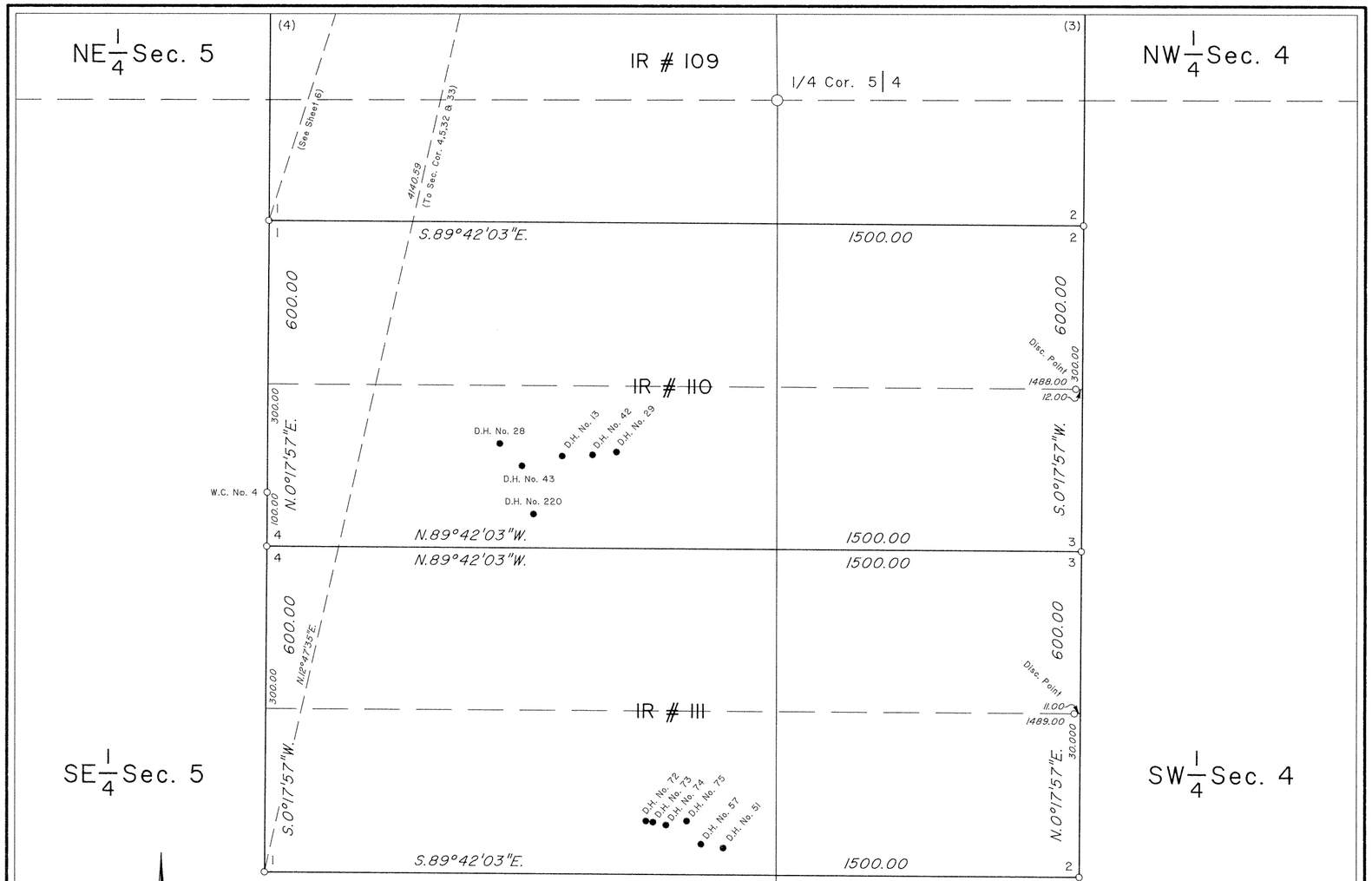

CANCELED

JUNE 28, 2004

MINERAL SURVEY No. 753 WYOMING

CANCELED

CLAIM OF

MALAPAI RESOURCES COMPANY

KNOWN AS THE

IR #'s 107 to 111,195,197,222, 224 to 226, 295,297 to 299,301,303,305,340,342, 344,346 to 353,355,376 AND 377 LODES

SITUATE IN
Sections 4 & 5, T. 45 N.,R. 77 W., 6th P.M.
Sections 29, 32 & 33, T. 46 N.,R. 77 W., 6th P.M.
JOHNSON COUNTY
~~Lat. 43°53'48.19"N., Long. 106°07'36.59"W., NAD 27, at Cor. No. 2, IR # 111~~

0 50 100 200 300 400 500 600
Feet
Magnetic Declination, 12° East.

Surveyed, June 30, 1994 to July 5, 1995,
By William G. Ladd, Mineral Surveyor.

UNITED STATES DEPARTMENT OF THE INTERIOR
BUREAU OF LAND MANAGEMENT

Cheyenne, Wyoming ~~*March 15, 1996*~~

I hereby certify that this plat of Mineral Survey No. 753, Wyoming, is strictly conformable to the field notes of said survey which have been examined and approved.

John P. Lee

Chief, Cadastral Surveyor for Wyoming

753 - 7