8167

**Field Notes and Location Notices**

Sur. No. 755 Sheet I of 9

N½ Sec. 35

NW¼ Sec. 36
STATE
SELECTION

1/4 Cor. 35|36

N.87°18'01"E. 2835.80

W.C. No. 1 1636.85

N.77°25'45"E. 443.57

N.85°58'10"E.

S.89°07'W. 600.00 — 1212.00 — IKE #529 — S.0°53'E.

N.89°07'E. 600.00 — 1212.00 — N.0°53'W.

S.89°07'W. 600.00 — 1212.00 — IKE #527 — S.0°53'E.

N.89°07'E. 600.00 — 1212.00 — N.0°53'W.

S.89°07'W. 600.00 — 1212.00 — IKE #525 — S.0°53'E.

N.89°07'E. 600.00 — 1212.00 — N.0°53'W.

S.89°07'W. 600.00 — 1212.00 — IKE #523 — S.0°53'E.

N.89°07'E. 600.00 — 1212.00 — N.0°53'W.

S.89°07'W. 600.00 — 1212.00 — IKE #521 — S.0°53'E.

N.89°07'E. 600.00 — 1212.00 — N.0°53'W.

300.00 Disc. Point 1202.00 10.00

40.00 W.C. No. 4

590.00 167.30

D.H. No. 3919
D.H. No. 3917
D.H. No. 3910
D.H. No. 3909
D.H. No. 3799
D.H. No. 3791
D.H. No. 3775
D.H. No. 3765
D.H. No. 6692
D.H. No. 6688
D.H. No. 6686
D.H. No. 3288
D.H. No. 3278
D.H. No. 3269
D.H. No. 3261
D.H. No. 3255
D.H. No. 3239
D.H. No. 3211
D.H. No. 1583
D.H. No. 3207
D.H. No. 1590
D.H. No. 1576

True Meridian

N.89°07'E. 300.00 — 600.00 — S.89°07'W. 300.00 — 600.00 — N.89°07'E. 25.00 — 300.00 — 600.00 — S.89°07'W. 580.00 — 300.00 — 600.00 — N.89°07'E. 300.00 — 410.13 — 600.00

W.C. No. 2 W.C. No. 3

S½ Sec. 35

SW¼ Sec. 36
STATE
SELECTION

IKE #78 IKE #76 IKE #74 IKE #72

W.H.B.

(4) (1) (1) (4) (4) (1) (1) (4)

( See Sheet 2 )

755 - I

8168

( See Sheet 1 )

Sur. No. 755 Sheet 2 of 9

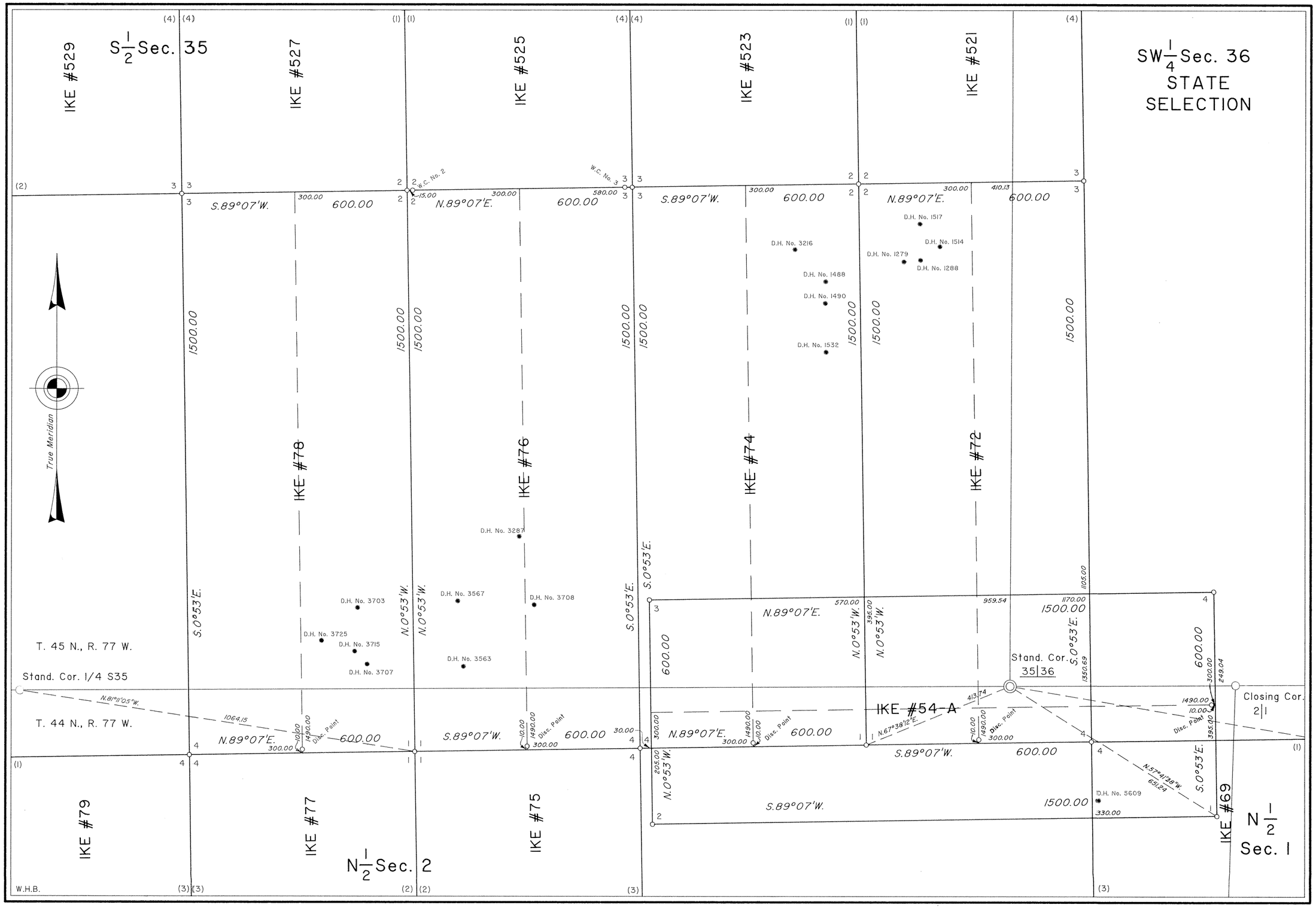


( See Sheet 1 )

( See Sheet 7 )

( See Sheet 8 )

( See Sheet 7 )

( See Sheet 8 )

755 - 2

8169



N $\frac{1}{2}$ Sec. 35

Sec. 34

1/4 Cor. 34|35

N.1°42'06"W. 34.65

1174.94

N.82°43'45"E.

2371.26

N.85°57'23"E.

True Meridian

S.89°07'W. 600.00 — N.89°07'E. 600.00 — S.89°07'W. 600.00 — N.89°07'E. 600.00

300.00 — 10.00 — 1202.00 — 10.00 — Disc. Point

1212.00

IKE #545 — IKE #543 — IKE #541 — IKE #539

D.H. No. 3554

D.H. No. 3559

D.H. No. 3523

D.H. No. 3535

D.H. No. 3558

D.H. No. 3394

D.H. No. 3301

D.H. No. 2378

D.H. No. 3303

D.H. No. 489

D.H. No. 3302

D.H. No. 3319

S.0°53'E. — N.0°53'W. — S.0°53'E. — N.0°53'W. — S.0°53'E.

N.89°07'E. 600.00 — S.89°07'W. 600.00 — N.89°07'E. 600.00 — S.89°07'W. 600.00

300.00

(1) (4) (4) (1) (1) (4) (4) (1) (1) (3)

IKE #96 — IKE #94 — IKE #92 — IKE #90 — IKE #88

S $\frac{1}{2}$ Sec. 35

W.H.B.

( See Sheet 5 )

( See Sheet 4 ) ( See Sheet 5 )

755 - 3

8170

( See Sheet 3 )

Sur. No. 755 Sheet 4 of 9

Sec. 34

IKE #545 | IKE #543 | IKE #541 | IKE #539

(1) (4) (4) (1) (1) (4) (4) (1)

2 3 3 2 2 3 3 2 2 (3)

N.89°07'E. 300.00 600.00 | S.89°07'W. 300.00 600.00 | N.89°07'E. 300.00 600.00 | S.89°07'W. 300.00 600.00

1500.00

D.H. No. 2376
D.H. No. 3392
D.H. No. 3527
D.H. No. 3291
D.H. No. 1263
D.H. No. 1261
D.H. No. 2400
D.H. No. 3311
D.H. No. 3300
D.H. No. 3312

IKE #96 | IKE #94 | IKE #92 | IKE #90 | IKE #88

N.0°53'W. | S.0°53'E. | S.0°53'E. | N.0°53'W. | N.0°53'W. | S.0°53'E. | S.0°53'E. | N.0°53'W.

D.H. No. 3299
D.H. No. 837
D.H. No. 1246
D.H. No. 3318
D.H. No. 2382

( See Sheet 5 )

T. 45 N., R. 77 W.
T. 44 N., R. 77 W.

1/4 Cor. Sec. 3

N.53°00'52"E. 423.53
N.74°39'49"W. 893.36

1 4 4 1 1 4 4 1 1 (4)
1 (4)

S.89°07'W. 300.00 10.00 1490.00 Disc. Plant 600.00 | N.89°07'E. 300.00 10.00 1490.00 Disc. Plant 600.00 | S.89°07'W. 300.00 10.00 1490.00 Disc. Plant 600.00 | N.89°07'E. 300.00 10.00 1490.00 Disc. Plant 600.00

( See Sheet 5 )

IKE #87

(2)

Sec. 3

True Meridian

W.H.B.

755 - 4

8171

Sur. No. 755 Sheet 5 of 9

( See Sheet 4 ) ( See Sheet 3 )

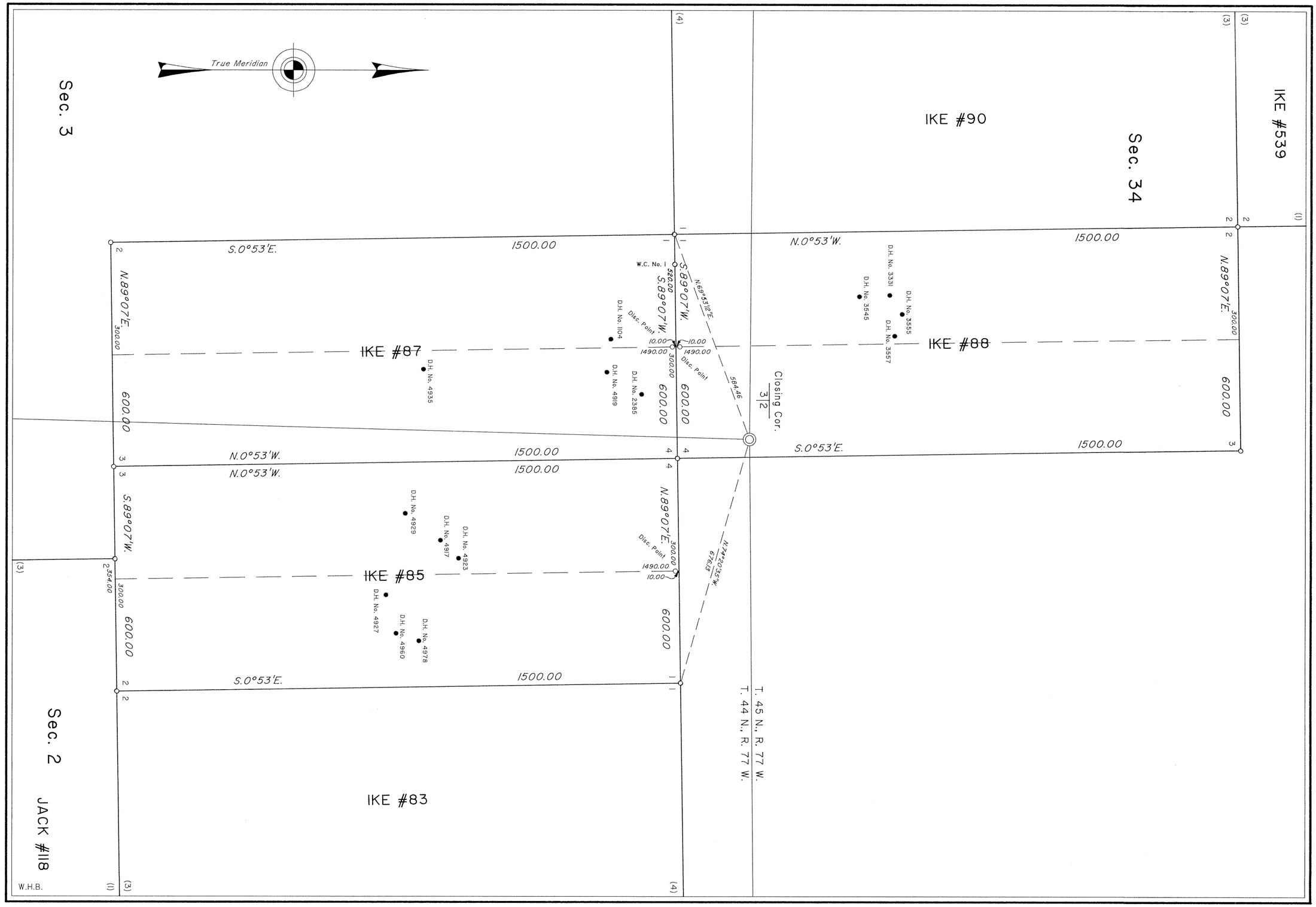


( See Sheet 6 )

755 - 5

( See Sheet 5 )

( See Sheet 7 )

8173

( See Sheet 6 )

Sur. No. 755 Sheet 7 of 9

T. 45 N., R. 77 W.
T. 44 N., R. 77 W.

Stand. Cor. 1/4 S35

S 1/2 Sec. 35

IKE #81

JACK #118

( See Sheet 6 )

N.0°53'W. 1490.00 73.87 300.00 10.00 Disc. Point 600.00

S.0°53'E. 54.00 1500.00

N.89°07'E. 300.00 600.00

S.89°07'W. 600.00

N.39°14'E. 234.44

S.89°07'W. Disc. Point 10.00 1490.00 300.00

N.89°07'E. 300.00 600.00

D.H. No. 1255
D.H. No. 1258
D.H. No. 1256
D.H. No. 3794
D.H. No. 3944
D.H. No. 3971
D.H. No. 3902

IKE #79

W.C. No. 3 629.00 575.00

N.0°53'W. 1500.00
N.0°53'W. 1500.00

654.00

N 1/2 Sec. 2

S.89°07'W. 1500.00

N.89°07'E. Disc. Point 1490.00 10.00 300.00 600.00

1064.15

D.H. No. 1253
D.H. No. 1252
D.H. No. 504

IKE #77

IKE #78

JACK #117

S 1/2 Sec. 2
H.E. No. 835799

S.89°07'W. 1500.00

S.0°53'E. 530.65 300.00 600.00

1254.00

S.0°53'E. 1500.00
S.0°53'E. 1500.00

N.89°07'E. 246.00 300.00 600.00

D.H. No. 4223
D.H. No. 4926
D.H. No. 3720

IKE #75

S.89°07'W. Disc. Point 1490.00 10.00 300.00 600.00

D.H. No. 499

IKE #76

N.0°53'W. 1500.00

IKE #54-A

IKE #74

True Meridian

Note:
Reference will be made to the field notes for the drill holes not shown hereon.

W.H.B.

( See Sheet 2 )

( See Sheet 2 )

755 - 7

8174

( See Sheet 2 )



( See Sheet 2 )

( See Sheet 9 )

Sec. 35

Sec. 36
STATE SELECTION

T. 45 N., R. 77 W.
T. 44 N., R. 77 W.

IKE #72

IKE #54-A

Stand. Cor. 35|36

Closing Cor. 2|1

Stand. Cor. 1/4 S36

IKE #56-A

N.80°21'12"W. 828.56

N.77°43'36"E. 631.60

330.00

570.00

N.89°07'E. 300.00

S.89°07'W. 300.00

600.00

Disc. Point 10.00 1490.00

D.H. No. 6957
D.H. No. 6958
D.H. No. 5617
D.H. No. 6966
D.H. No. 6962
D.H. No. 5619
D.H. No. 4265
D.H. No. 4265
D.H. No. 4265
D.H. No. 4265
D.H. No. 4265
D.H. No. 5279
D.H. No. 5285
D.H. No. 5289

1235.00
1500.00
1265.00

IKE #69
IKE #67
IKE #65
IKE #63

N.0°53'W.
S.0°53'E.
N.0°53'W.
S.0°53'E.
N.0°53'W.

S.89°07'W. 300.00 600.00
N.89°07'E. 300.00 600.00
S.89°07'W. 575.00 300.00 600.00
N.89°07'E. 15.00 300.00 600.00

W.C. No. 3
W.C. No. 2
W.C. No. 3
N.89°07'E. 25.00

True Meridian

Sec. 2

Sec. 1

Note:

Reference will be made to the field notes for the drill holes not shown hereon.

W.H.B.

755 - 8

8175



Sec. 36
STATE SELECTION

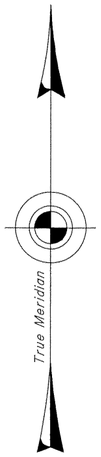


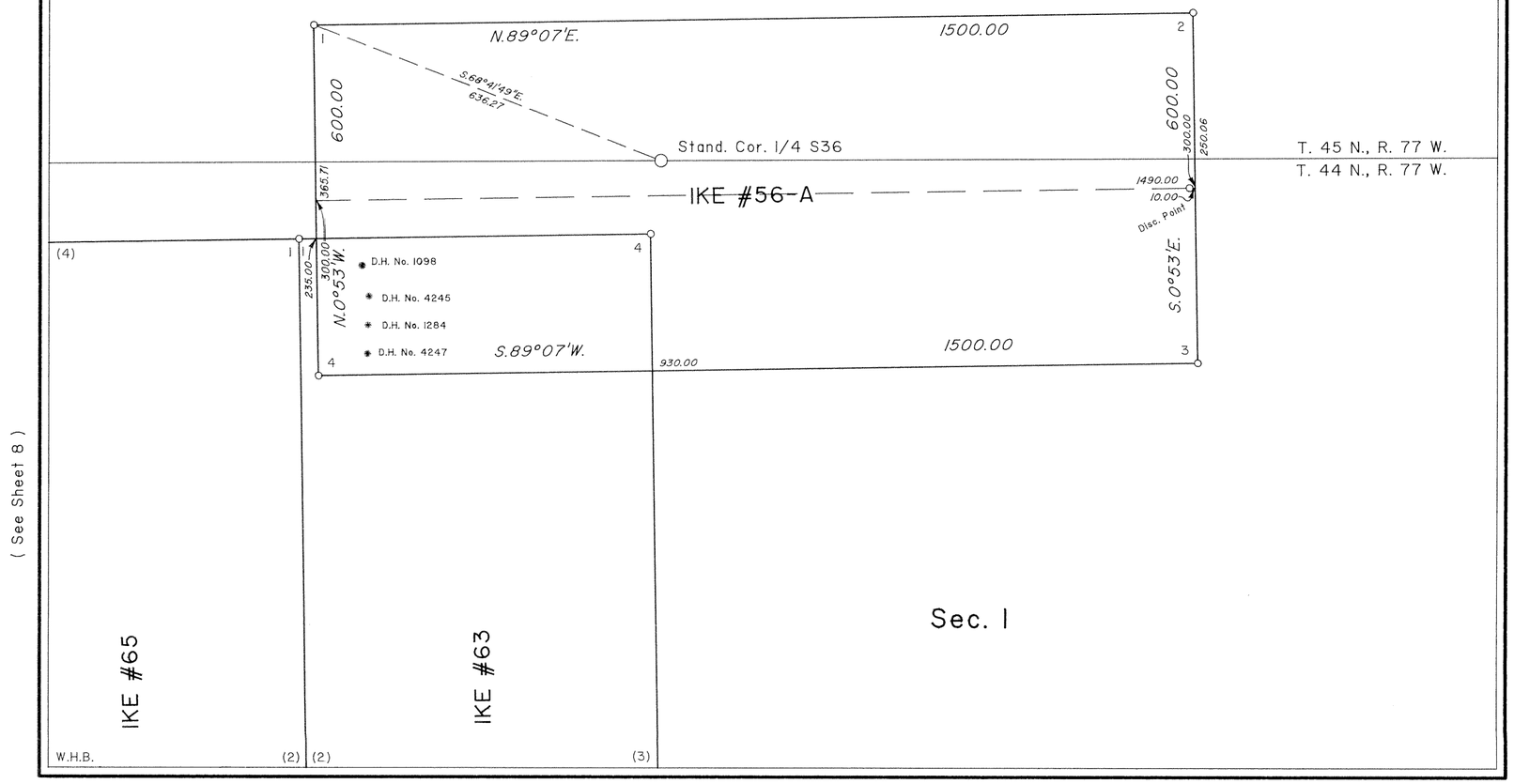


( See Sheet 8 )

( See Sheet 8 )

# MINERAL SURVEY
# No. 755
# WYOMING

CLAIM OF

MALAPAI RESOURCES COMPANY

KNOWN AS THE

IKE #'s 54-A, 56-A, 63, 65, 67, 69, 72, 74 to 79, 81, 83, 85, 87, 88, 90, 92, 94, 96, 521, 523, 525, 527, 529, 539, 541, 543 & 545, AND JACK #'s 117 & 188
LODES

SITUATE IN
Sections 1, 2 & 3 T. 44 N.,R. 77 W., 6th P.M.
Sections 34, 35 & 36, T. 45 N.,R. 77 W., 6th P.M.
JOHSON COUNTY
Lat. 43°49'41.0"N., Long. 106°05'18.4"W.,
at Cor. No. 1, IKE, #539

0 50 100 200 300 400 500 600
Feet
Magnetic Declination, 12 3/4° East.

Surveyed, June 20, to July 8, 1994,
By William G. Ladd, Mineral Surveyor.

*UNITED STATES DEPARTMENT OF THE INTERIOR*
*BUREAU OF LAND MANAGEMENT*

*Cheyenne, Wyoming* *August 18, 1997*

*I hereby certify that this plat of Mineral Survey No. 755, Wyoming, is strictly conformable to the field notes of said survey which have been examined and approved.*

*John P. Lee*
*Chief Cadastral Surveyor for Wyoming*

755 - 9